

## NOTICE OF CONFIRMATION OF AN ORDER

### HIGHWAYS ACT 1980

#### WARWICKSHIRE COUNTY COUNCIL (PART OF FOOTPATH SM85 BISHOPS ITCHINGTON) PUBLIC PATH DIVERSION ORDER 2017

On 19 September 2017 Warwickshire County Council confirmed the above Order made under section 119 of the Highways Act 1980.

The effect of the Order as confirmed is to **DIVERT** the full length and width of Footpath SM85 from Point A (grid reference 43915 25675) running generally south south east for approximately 331 metres, then south south west for approximately 126 metres, then south south east for approximately 28 metres, joining Knightcote Road at Point B (grid reference 43925 25631) **TO A LINE** Commencing at Point A (grid reference 43915 25675) the path runs generally west south west for approximately 133 metres to Point C (grid reference 43903 25669), then generally south south east for approximately 285 metres to a gap and junction with Knightcote Road at Point D (grid reference 43917 25646) as shown on the Order Plan.

The new path will have a width of 2 metres.

A copy of the Order and Order Plan have been placed and may be seen free of charge at the offices of Warwickshire County Council, Shire Hall, Market Square, Warwick CV34 4SA from 8am - 5.30pm on weekdays, (5pm Fridays) and 9am - 4pm Saturdays. A copy of the Order and Order Plan may be bought there at the price of £5.66. Copies may also be inspected at the offices of the Stratford On Avon District Council, Elizabeth House, Church Street, Stratford Upon Avon CV37 6HX from 8.45am to 5.15pm Monday to Wednesday, and from 8.45am to 5.00pm Thursday to Friday and online at [www.warwickshire.gov.uk/pathorders](http://www.warwickshire.gov.uk/pathorders).

The Order comes into force on 26 September 2017 but if a person aggrieved by the order wants to question its validity, or that of any provision contained in it, on the ground that any requirement of the Act, as amended, or if any regulation made under the Act has not been complied with in relation to the order, he or she may, under paragraph 2 of Schedule 2 to the Act as applied by paragraph 5 of Schedule 6 to the Act, within 6 weeks from 21 September 2017, make an application to the High Court.

21 September 2017

S Duxbury, Head of Law and Governance, Shire Hall, Warwick

# **PUBLIC PATH DIVERSION ORDER**

## **HIGHWAYS ACT 1980**

### **WARWICKSHIRE COUNTY COUNCIL**

#### **(PART OF FOOTPATH SM85 BISHOP ITCHINGTON) PUBLIC PATH DIVERSION ORDER 2017**

This Order is made by Warwickshire County Council ("the authority") under section 119 of the Highways Act 1980 ("the 1980 Act") because it appears to the authority that in the interests of the owner of the land crossed by the footpath described in paragraph 1 of this Order it is expedient that the line of the path should be diverted.

Stratford-on-Avon District Council has been consulted as required by section 120(2) of the 1980 Act;

#### **BY THIS ORDER:**

1. The public right of way over the land situate at **Bishop Itchington** and shown by a bold continuous line on the plan numbered P2017/001G contained in this Order ('the Order Plan') and described in Part 1 of the Schedule to this Order shall be stopped up after 7 days from the date of confirmation of this Order.
2. There shall at the end of 7 days from the date of confirmation of this Order be a public footpath over the land situate at **Bishop Itchington** described in Part 2 of the Schedule and shown by a bold broken line on the Order Plan.
3. The rights conferred on the public under this Order shall be subject to the limitations and conditions set out in Part 3 of the Schedule.

### **SCHEDULE**

#### **PART 1**

#### **DESCRIPTION OF SITE OF EXISTING PATH OR WAY Between Points A and B on the Order Plan**

Public Footpath SM85 from Point A (grid reference 43915 25675) running generally south south east for approximately 331 metres, then south south west for approximately 126 metres, then south south east for approximately 28 metres, joining Knightcote Road at Point B (grid reference 43925 25631) as shown on the Order Plan.

**PART 2**  
**DESCRIPTION OF SITE OF NEW PATH OR WAY**  
**Between Points A, C and D on the Order Plan**

Commencing at Point A (grid reference 43915 25675) the path runs generally west south west for approximately 133 metre to Point C (grid reference 43903 25669), then generally south south east for approximately 285 metres to a gap and junction with Knightcote Road at Point D (grid reference 43917 25646) as shown on the Order Plan.


The new path will have a width of 2 metres.

**PART 3**  
**LIMITATIONS AND CONDITIONS**

There are no limitations or conditions

GIVEN under the Seal of the Council this 25<sup>th</sup> day of July 2017

The COMMON SEAL of the )  
Warwickshire County Council )  
was hereunto affixed in )  
the presence of: )

  
Designated Officer.



The Warwickshire County Council in pursuance to their powers under Section 119 of the Highways Act 1980 hereby confirm the Order as an unopposed Order.

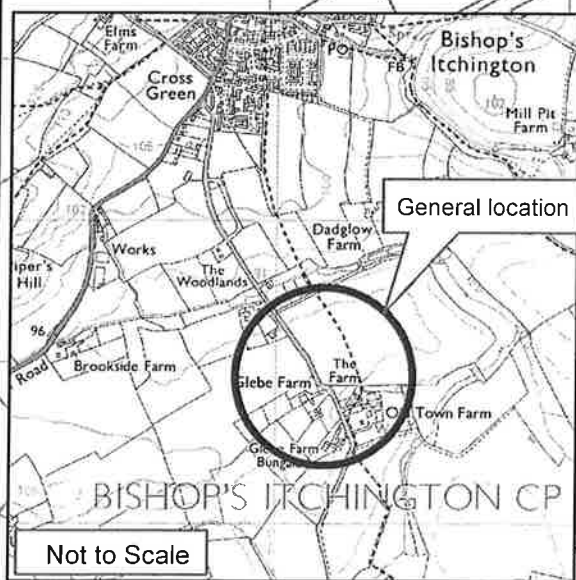
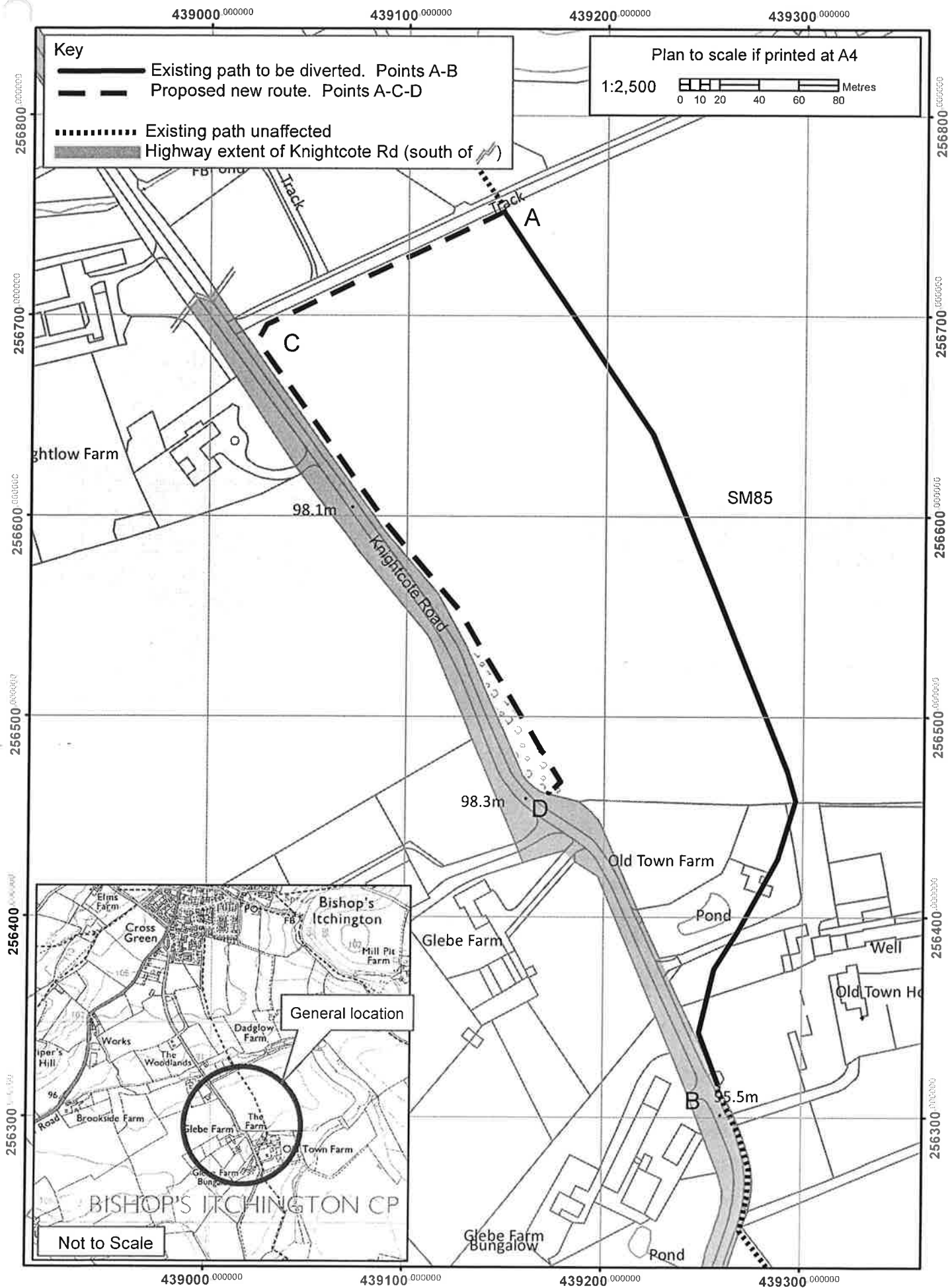
GIVEN under seal of the County Council this 19<sup>th</sup> day of September 2017

The COMMON SEAL of the Warwickshire County Council was hereunto affixed in the presence of :-

Designated Officer







Proposed diversion of Footpath SM85 (part) in the Parish of Bishop Itchington  
Highways Act 1980 Section 119

Order Plan ref:  
P2017/001G



DATED 25 July 2017

HIGHWAYS ACT 1980

WARWICKSHIRE COUNTY COUNCIL

DUPLICATE

THE WARWICKSHIRE COUNTY COUNCIL  
(PART OF FOOTPATH SM85 BISHOP ITCHINGTON)  
PUBLIC PATH DIVERSION ORDER 2017