

NOTICE OF CONFIRMATION OF AN ORDER
TOWN AND COUNTRY PLANNING ACT 1990 SECTION 257
AND PARAGRAPH 1 OF SCHEDULE 14
WARWICKSHIRE COUNTY COUNCIL
(PART OF BRIDLEWAY AE109X (FORMERLY AE109) MANCETTER.)
PUBLIC PATH DIVERSION ORDER 2015

On 19 August 2015, Warwickshire County Council confirmed the above Order made under section 119 of the Highways Act 1980.

DIVERT that section of Public Bridleway AE109x from Point C (grid reference 43076 29470) running generally north west for approximately 470 metres to Point D (grid reference 43044 29504) as shown on the Order Plan. **TO A LINE** from Point C (grid reference 43076 29470) curving generally north west for approximately 485 metres to Point X (grid reference 43054 29510), west for approximately 105 metres to Point Y (grid reference 43044 29509); and south for approximately 55 metres to Point D (grid reference 43044 29504) as shown on the Order Plan. The new route shall have a width of 5 metres.

A copy of the Order and the Order Plan. have been placed and may be seen free of charge at the offices of Warwickshire County Council, Shire Hall, Market Square, Warwick CV34 4SA from 8am - 5.30pm on weekdays, (5pm Fridays) and 9am - 4pm Saturdays. A copy of the Order and Order Plan may be bought there at the price of £5.55 each. Copies may also be inspected at the offices of the North Warwickshire Borough Council, The Council House, South Street, Atherstone, CV9 1BD between 8.50am and 5.15pm weekdays, and at www.warwickshire.gov.uk/pathorders.

This Order comes into effect when the County Council certifies that the new route is ready for public use but if any person aggrieved by the Order desires to question its validity or that of any provision contained in it on the ground that it is not within the powers of the above Act, or on the ground that any requirement of that Act or any regulation made under it has not been complied with in relation to the confirmation of the Order, he or she may apply to the High Court for any of these purposes under section 287 of the Town and Country Planning Act 1990 within 6 weeks from the date on which notice is first published as required by paragraph 7 of the Schedule 14 to that Act.

Dated 19 August 2015
Shire Hall, Warwick

Sarah Duxbury
Head of Law and Governance

PUBLIC PATH DIVERSION ORDER

TOWN AND COUNTRY PLANNING ACT 1990, SECTION 257

WARWICKSHIRE COUNTY COUNCIL

**(PART OF BRIDLEWAY AE109X (FORMERLY AE109), MANCETTER) PUBLIC
PATH ORDER 2015**

This order is made by Warwickshire County Council under section 257 of the Town and Country Planning Act 1990 because it is satisfied that-

- (a) An application for planning permission has been made under Part 3 of that Act, namely: NWB/14CM034 The lateral extension of the existing quarry, the creation of permanent land form features, the consolidation and regularisation of existing operations and associated ancillary development at Mancetter Quarry; and
- (b) If the application were granted it would be necessary to authorise the diversion of the bridleway to which this order relates in order to enable the development to be carried out.

BY THIS ORDER:

- 1. The bridleway over the land situate at Mancetter and shown by a bold black line on the plan numbered P2015/001G/AE109x contained in this Order ('the Order Plan') and described in Part 1 of the Schedule to this Order ("the Schedule") shall be diverted as provided below.
- 2. There shall be created to the reasonable satisfaction of Warwickshire County Council an alternative highway for use as a replacement for the said bridleway as provided in Part 2 of the Schedule and shown by a bold broken black line on the Order Plan.
- 3. The diversion of the bridlway shall have effect on the date on which Warwickshire County Council certify that the terms of Article 4 have been complied with.
- 4. The following works shall be carried out by in relation to the highway described in Part 2 of the Schedule. The specification to be approved by Warwickshire County Council's Rights of Way Team prior to construction.
 - a. Construct a 3 metre wide, compacted stone path.
 - b. Create a two metre wide, firm, grassed verge along the western edge of the stone path at Article 4a.
 - c. Construct a French drain, along the western edge of the grass verge at Article 4b.
- 5. Pleydell Smithyman Ltd, 20a The Wharfage, Ironbridge, Telford, Shropshire, is hereby required to pay the cost of carryong out the said works.

SCHEDULE

PART 1

DESCRIPTION OF SITE OF EXISTING PATH OR WAY Between Points C and D on the Order Plan

That section of Public Bridleway AE109x from Point C (grid reference 43076 29470) running generally north west for approximately 470 metres to Point D (grid reference 43044 29504) as shown on the Order Plan.

PART 2


DESCRIPTION OF SITE OF ALTERNATIVE HIGHWAY Between Points C and D on the Order Plan

A Public Bridleway from Point C (grid reference 43076 29470) curving generally north west for approximately 485 metres to Point X (grid reference 43054 29510), west for approximately 105 metres to Point Y (grid reference 43044 29509); and south for approximately 55 metres to Point D (grid reference 43044 29504) as shown on the Order Plan.

The new route shall have a width of 5 metres.

GIVEN under the Seal of the Council this 6 day of May 2015.

The COMMON SEAL of the
Warwickshire County Council
was hereunto affixed in
the presence of:-



Designated Officer.

)
)
)
)



473-15

The Warwickshire County Council in pursuance of their powers under Section 257 of the Town and Country Planning Act 1990 hereby confirm the Order as an unopposed Order.

GIVEN under the seal of the County Council this 19 day of August 2015

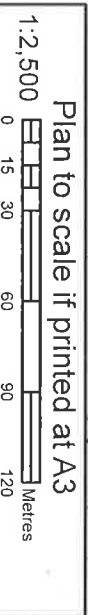
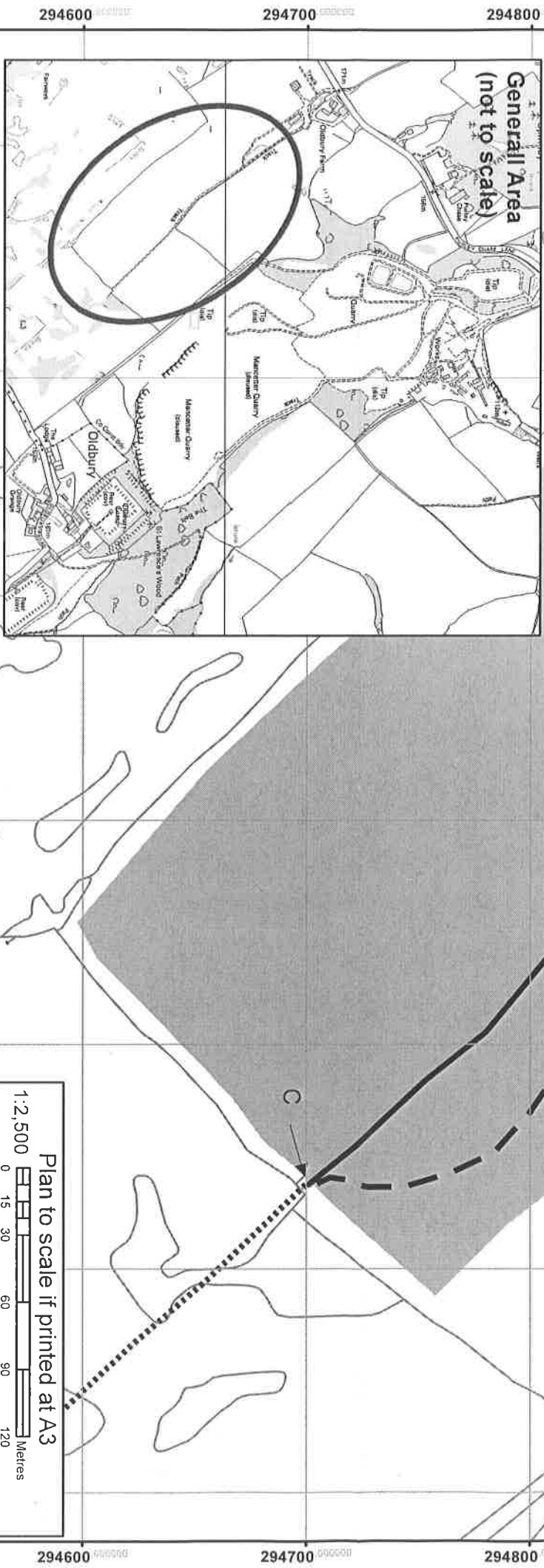
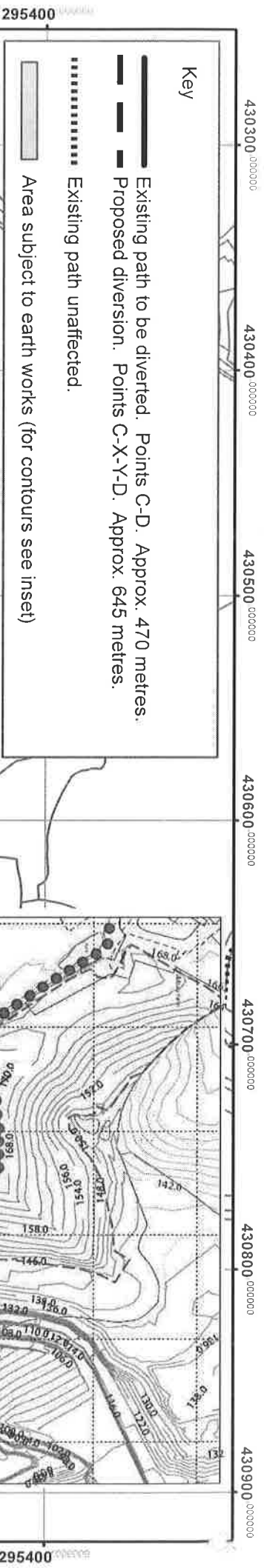
The COMMON SEAL of the)
Warwickshire County Council)
was hereunto affixed in)
the presence of:-)



Designated Officer.



649-15



Partial diversion of Public Bridleway AE109x (formerly AE109) in the Parish of Mancetter
Town and County Planning Act 1990 Section 257

Order Plan **Plan Reference**
P2015/001G/AE109x



DATED 6 May 2015

TOWN AND COUNTRY PLANNING ACT 1990

WARWICKSHIRE COUNTY COUNCIL

DUPLICATE

THE WARWICKSHIRE COUNTY COUNCIL
(PART OF BRIDLEWAY AE109X (FORMERLY AE109), MANCETTER)
PUBLIC PATH DIVERSION ORDER 2015