



Environment & Economy
PO Box 43, Shire Hall,
Warwick, CV34 4SX

Wildlife & Countryside Act 1981
Definitive Map of Public Rights of Way for
Warwickshire

form
C

**Application for Modification Order
to ADD a Route to the Map**

Applicant's Full name TRICIA HAINE - BAYLIS
Address 12 QUARRY FIELDS

Town LEIC WOOTTON, WARWICK Postcode CV35 7RS

Daytime Tel: 01926 850947

Occupation PHYSIOTHERAPIST

Date of Birth 24-1-1954

I hereby apply for an Order under Section 53(2) of the Wildlife and Countryside Act 1981 modifying the Definitive Map and Statement for the County of Warwick by **Adding** the following route as a -

Public Footpath / ~~Public Bridleway~~ / ~~Byway Open to All Traffic*~~

As shown on the attached map.

** delete as appropriate*

Please describe the route carefully and explain exactly where the route starts (from a point on a road or path), the line it follows and exactly where it finishes. Colour the line of the route on a 1:2500 scale Ordnance Survey Map and mark the position of any obstructions, fences, stiles or gates. Also note the width and surface type of the route at several points if it varies. If possible give an Ordnance Survey 8 figure grid reference for the start and finish of the route.

Grid References: WALK 1

Start.....288.692.....Finish.....282.691.....end.....2846.91

Description : OS Pathfinder 976

Access to this walk is at the north corner of the Recreation Ground [A] by the cricket nets. This leads into the woods behind Waller Close. From here the walk curves initially northwest, then west and southwest following a mud path through the woods approximately 1metre wide, leading to what is now a gate alongside Woodcote Lane and to the east of North Lodge. This gate was previously a large gap in the hedge.

Woodcote Lane is then crossed to a gap in the hedge, now closed, which many years ago was a stile, leading onto the eastern edge of the football field at the Police Headquarters. The eastern edge of the football field is followed to bring the walk to a stile which leads onto the road to the Police Headquarters.

Turning to the right, west, for approximately 10 metres the walk then joins an existing Public Footpath W179A at what is now a gate, but was previously a stile [B]. ~~Turning to the right, east, for approximately 10 metres the walk then joins an existing Public Footpath W179A at what is now a gate, but was previously a stile [C].~~

Signed:
Claim No.

Office use only

Date:

26-10-09

Please see overleaf

Briefly, why do you believe this route is a public right of way?

Presumed Dedication:

Members of the Public using the route continuously for an uninterrupted period of over 20 years in the belief that the use was of right

Section 53(3)(c)(i)

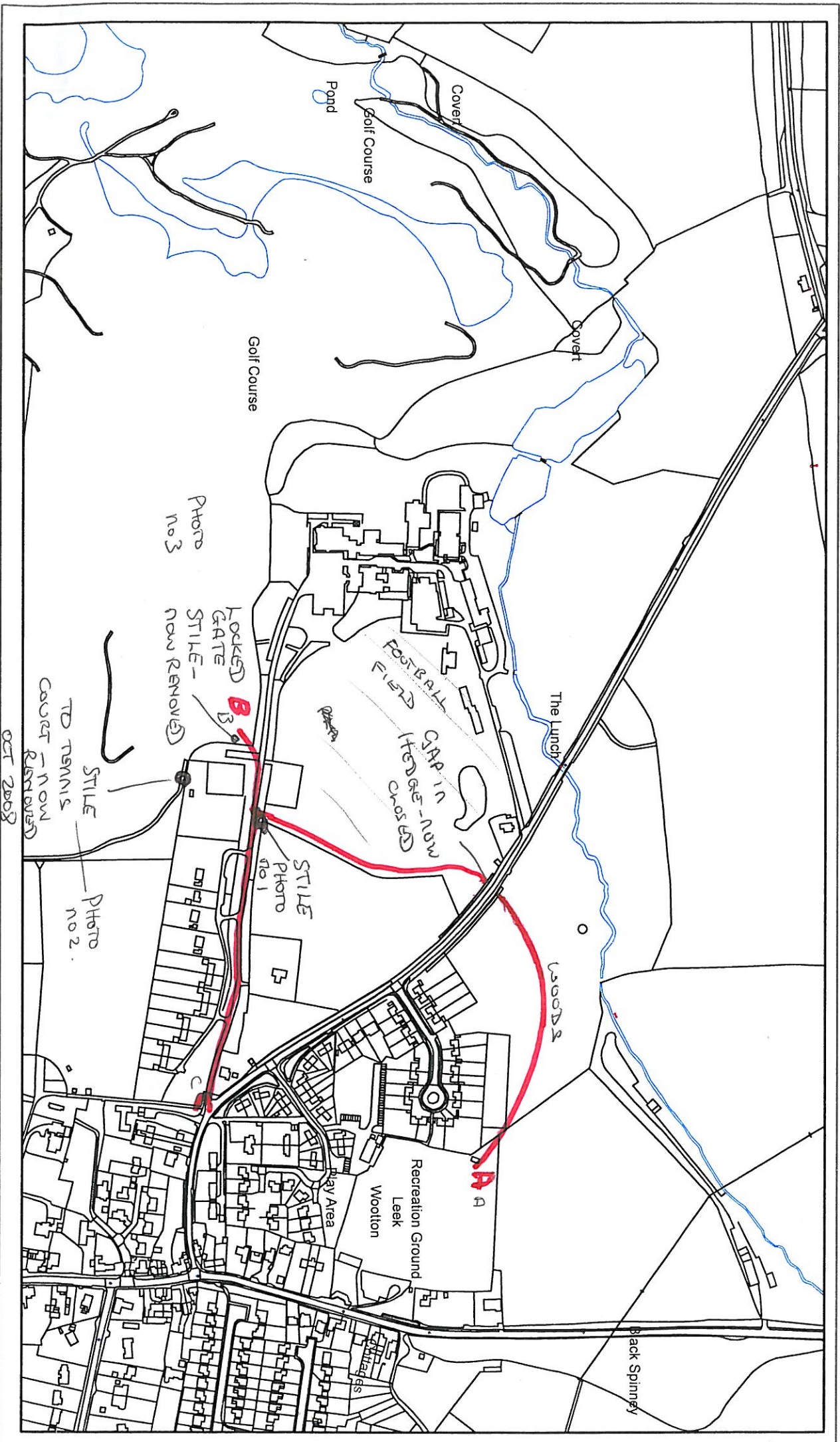
1 List your evidence and references

No.1 - Photograph of the stile on the Headquarters football field. Notice to clean up after your dog surely with the expectation that people are walking their dogs along this route.


Dated Oct 2008.


No.2 - Photograph of the stile (now removed) between Public Footpath W179a and the Headquarters Tennis Court - again allowing easy access and even encouraging access. This was an alternative to the stile/gate at [B]

No.3 - Gate Photograph of the gate which was previously a stile which is now locked but was not locked in the photograph. (Though this I admit is not easily seen). This gate is at point [B]



Title:
 Subtitle:
 Produced By:
 Date:


 Warwickshire
 County Council
 COUNTRYSIDE RECREATION


 N

0 30 60 120 180
 Metres
 1:5,000

This map is reproduced from Ordnance Survey material with the permission of the Controller of Her Majesty's Stationery Office in the United Kingdom. Unauthorised reproduction of this map in any form may lead to prosecution or civil proceedings. Warwickshire County Council, 10001 8285, 2006

WALK 1
 LEAK WOOLTON
 B-C Z 8916
 Z 8916 TO AAPT Z 8919
 A Z 900