



Warwickshire
County Council

Wildlife & Countryside Act 1981
Definitive Map of Public Rights of Way for
Warwickshire

form

C

Planning Transport & Economic
Strategy, PO Box 43, Shire Hall,
Warwick, CV34 4SX

Application for Modification Order to ADD a Route to the Map

Applicant's Full name DAVID HENRY HARTWELL
Address BARFORD SHERBOURNE & WASPERTON JOINT PARISH COUNCIL
1 SWALLOW CLOSE

Town STRATFORD - ON - AVON Postcode CV37 6TT

Daytime Tel: 01789 269019

Occupation CLERK TO THE COUNCIL Date of Birth 11. 10. 1939

I hereby apply for an Order under Section 53(2) of the Wildlife and Countryside Act 1981 modifying the Definitive Map and Statement for the County of Warwick by **Adding** the following route as a -

~~Public Footpath~~ / ~~Public Bridleway~~ / Byway Open to All Traffic*

As shown on the attached map.

* delete as appropriate

Please describe the route carefully and explain exactly where the route starts (from a point on a road or path), the line it follows and exactly where it finishes. Colour the line of the route on a 1: 2500 scale Ordnance Survey Map and mark the position of any obstructions, fences, stiles or gates. Also note the width and surface type of the route at several points if it varies.

If possible give an Ordnance Survey 8 figure grid reference for the start and finish of the route.

Grid References: Start.....Finish.....

Description :

FROM THE JUNCTION OF CHURCH STREET AND HIGH STREET, BARFORD - AND BETWEEN PROPERTIES KNOWN AS "WATERS EDGE" (FORMERLY "AMEGLIA") VERDON PLACE, BARFORD AND AYONSIDE COTTAGE, 1 HIGH STREET, BARFORD) - RUNNING NORTH WEST APPROXIMATELY TOWARDS THE RIVER AVON WHICH IT MEETS CLOSE TO THE WEIR

Signed:

[Signature]
Clerk of the Council

Date:

30 November
2000

Claim No.

Office use only

Please see other side

Making your Application

Note on this application form all the documents you are using as evidence, attach copies if possible and any photographs.

Please ask anyone who wishes to give evidence that they have used the route, to fill in a "Witness Statement" Form G. Collect the completed forms and return them with your application.

Before returning your application form you must send to each owner / occupier / tenant of the land crossed by your claim:

- ◆ A Notice of Application for Modification Order - Form A

Your completed application form should then be returned to the County Council with :

- ◆ A certificate of Notice of Application for Modification Order - Form B, listing the owners / occupiers to whom you sent a copy of Form A
- ◆ Evidence - documents, plans, photographs, witness statement forms (form G)

*You may find it helpful to keep a copy of all the information you send to the County Council.

Send your application to - The Definitive Map Team,
Warwickshire County Council
Planning Transport & Economic Strategy
PO Box 43, Shire Hall,
Warwick, CV34 4SX. Telephone: (01926) 412889

Evidence in support of your claim -

Documents _____ (number of pages attached)

Please attach a copy of any documents or maps you are using as evidence. Include the document reference number and title and give the full name and address of the Library, Record Office, University or person in possession of the original document.

Photographs _____ (number attached)

These should be securely mounted on card, stout paper or in plastic wallets, each should be clearly numbered and labelled with the date and place it was taken and if possible please show the location of the photograph on a plan.

Witness Statement Forms (G) _____ (number attached)

Please number each form and make a list with the name, address and number of each person who has completed a "witness statement"(G) in support of your application, on *this* form (C).

Briefly, why do you believe this route is a public right of way ?

ANECOTAL EVIDENCE HAS SUGGESTED THAT THERE WAS FREE
USE OF THIS PATH OVER A VERY CONSIDERABLE PERIOD
AND THIS IS SUPPORTED BY THE ATTACHED WITNESS
STATEMENTS.
OLDER MAPS SHOW THIS PATH AS A VERY SIGNIFICANT
RIVER ACCESS WITH NO FORM OF OBSTRUCTION.
THERE ARE STILL SEVERAL OLDER RESIDENTS WHO
RECALL THE PERIOD WHEN IT WAS IN COMMON USE.

List your evidence and references

JPC - PLAN (1) 1:2500 LOCKE & ENGLAND

Sale plan for "The Watchbury Estate"
Date c. 1953 - Original property of A.J. Hadley,
Middlewatchbury Farm, Barford

JPC - PLAN (2) 1:2500 LOCKE & ENGLAND

Sale plan for Wansorich Cobble Estate
Date 1958 - Original property of A.J. Hadley
Middlewatchbury Farm, Barford

JPC - PLAN (3) Very old plan of Barford
Original held at WCC County Records office.
This copy taken from copy held by
A.J. Hadley, Middlewatchbury Farm, Barford.

JPC - PLAN (4) Similar to JPC PLAN (2) but dated
post 1962 and used at time of sale of "Red House"
- site used for Vandon Place, Barford Area
included goes only up to edge of "Slipway".

JPC - PLAN (5) Plan used for Registration of
Possessory Title by James/Wilsons Thine
of original track may be seen outlined
in blue.

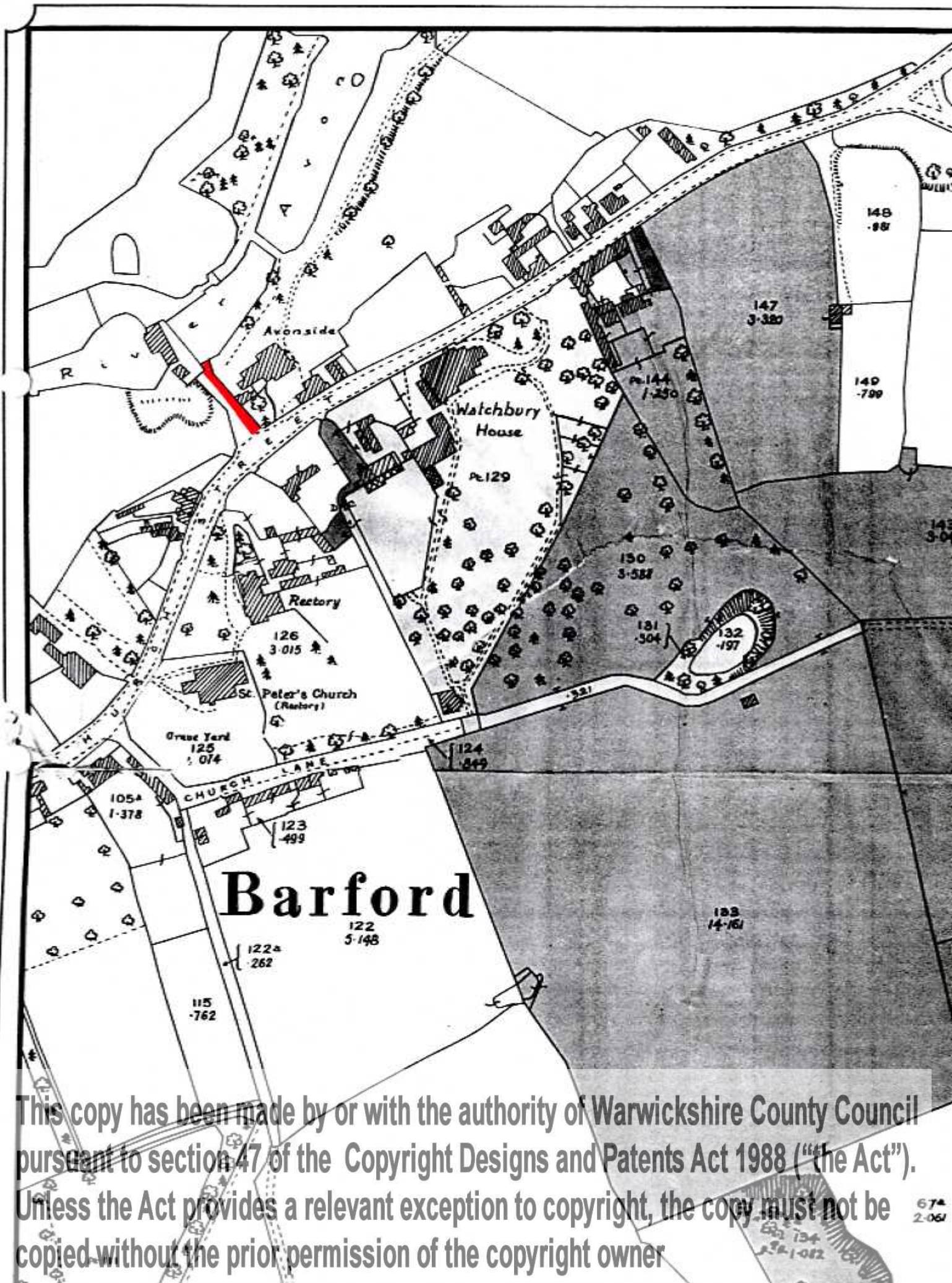
JPC - LETTER (1) From JPC Chairman to Mr. Peter
Wilson - dated 28.1.1997 predating Adverse
possession (date March 1997)

JPC - LETTER (2) Reply dated 7.2.1997

JPC - LETTER (3) Notes/precis of history by
Chairman of JPC

List your witnesses

- JPC - G1 - SHEILA M HADLEY, MIDDLE WATCHBOTY FARM, BARFORD ✓
- G2 - ANTHONY JOHN HADLEY ✓ ✓ ✓
- G3 - WILLIAM WORRALL, SADLERS, 24 HIGH ST, BARFORD ✓
- G4 - PETER ROBERT PEARSON, 46 CHURCH ST, ✓
- G5 - EDNA MAY GREEN, 16 WELLESBOURNE RD, ✓
- G6 - ROBERT JOSEPH REED, 6 HIGH STREET, ✓
- G7 - SHEILA REED, 6 ✓ ✓ ✓
- G8 - HAROLD PHILPOTT, 18 MILL LANE, ✓
- G9 - ROBERT PHILPOTT, 18 ✓ ✓ ✓
- G10 - MATTHEW BYERLEY, 38 SANDY WAY, ✓
- G11 - STEPHEN BYERLEY, 18 FIRETHORN CRES, WHITN. SH. ✓
- G12 - MICHAEL IRELAND, 10 LOWER CAPE, WARWICK ✓
- G13 - MARK KILLIAN, 49 FRIAR ST, ✓
- G14 - RONALD IRELAND, 3 CORBISON CLOSE, ✓
- G15 - MELISSA HEPENSTALL, 40 SLADE MEADOW, RADFORD ✓
- G16 - JANET BRADLEY, 15A WELLESBOURNE RD, ^{SEMI-IND} BARFORD ✓
- G17 - SIDNEY GEORGE STARKEY, 25 HIGH ST, ✓
- G18 - ROGER CLAY, THE COTTAGE, MILL LANE, ✓
- G19 - ROBERT ANTHONY OARMICHAEL, 9 MILL LANE, ✓
- G20 - DAVID OLIVER SMITH, 6 MILL LANE, ✓
- G21 - GODFREY CHARLES TILLYN, 56 CHURCH ST, ✓
- G22 - IAN JOSEPH FORSTER, 10 RYLAND RD, ✓
- G23 - DAVID HIGGINS, 209 LODDINGTON STRATFORD - ON-AVON
(LETTER ONLY)
- G24 - ELIZABETH MARY HOLROYCE, 38 COTEN END, WARWICK ✓



This copy has been made by or with the authority of Warwickshire County Council pursuant to section 47 of the Copyright Designs and Patents Act 1988 ("the Act"). Unless the Act provides a relevant exception to copyright, the copy must not be copied without the prior permission of the copyright owner

JPG PLAN (2)

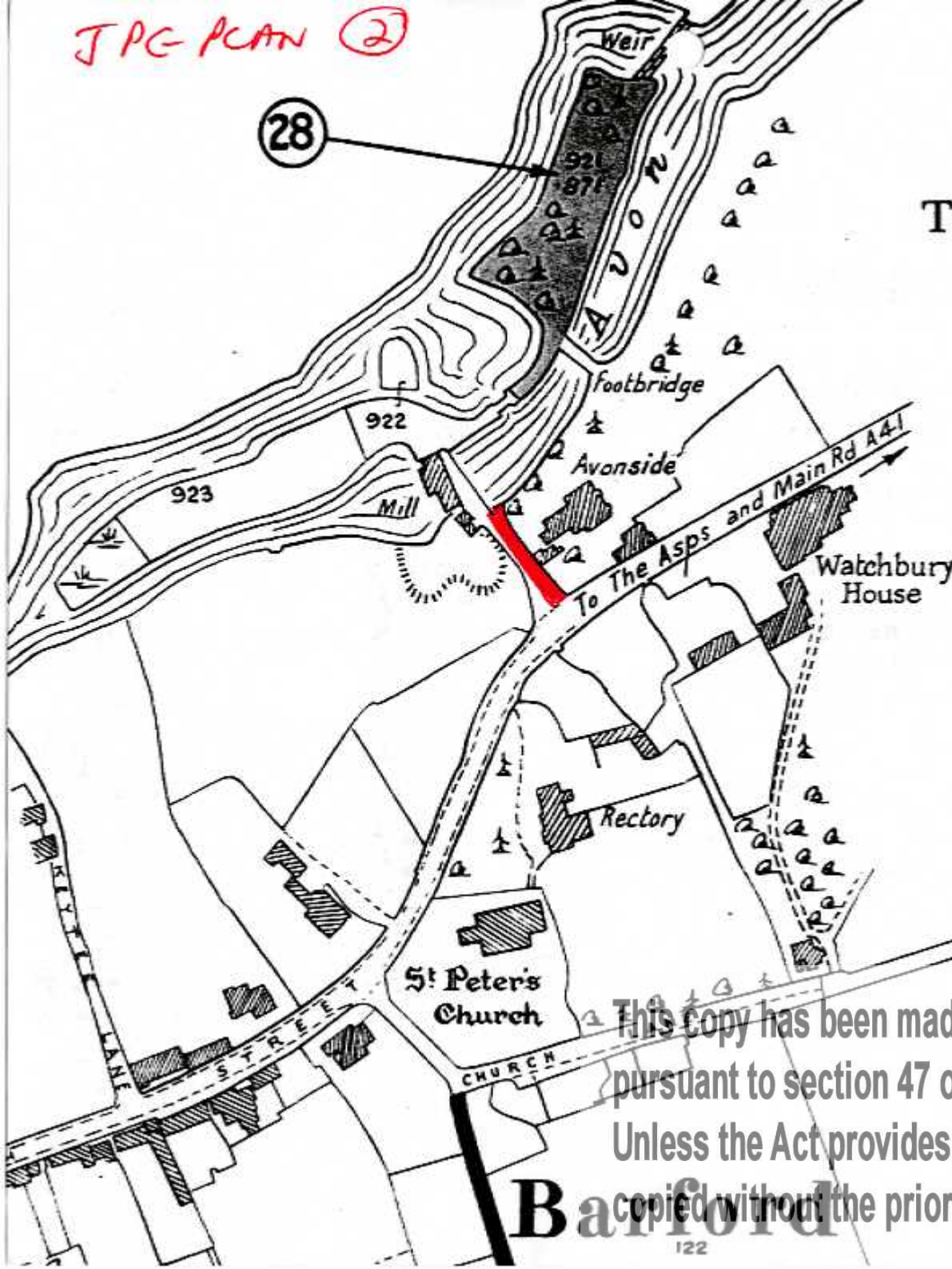
PLAN D

PARTS OF THE WARWICK CASTLE ESTATE BARFORD

FOR SALE BY AUCTION
16th MAY, 1958

Auctioneers : **LOCKE & ENGLAND**
166. PARADE, LEAMINGTON SPA
(and at 38, Parade, Leamington Spa and 10/11,
Sheep Street, Stratford-upon-Avon.

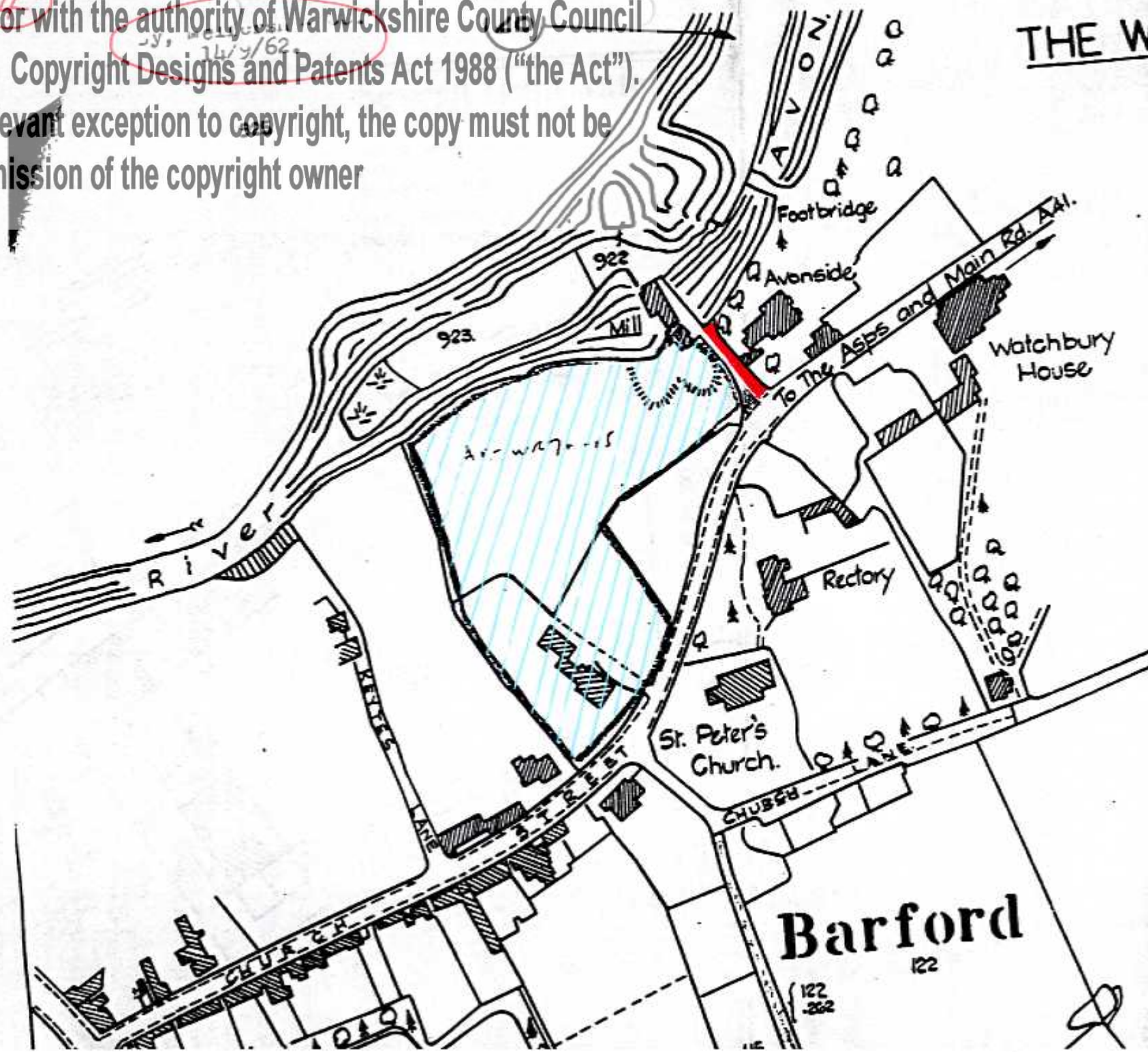
Land Agents : **H. G. GODFREY PAYTON & SON**
25, HIGH STREET, WARWICK



This copy has been made by or with the authority of Warwickshire County Council pursuant to section 47 of the Copyright Designs and Patents Act 1988 ("the Act"). Unless the Act provides a relevant exception to copyright, the copy must not be copied without the prior permission of the copyright owner

Barford

J.P.S. - PLAN (4)
This copy has been made by or with the authority of Warwickshire County Council pursuant to section 47 of the Copyright Designs and Patents Act 1988 ("the Act"). Unless the Act provides a relevant exception to copyright, the copy must not be copied without the prior permission of the copyright owner



JTC-PLAN (5)

BARN

CASSIO

SIDE GATES 'B'

AVONSIDE COTTAGE

AVONSIDE HOUSE

River Avon

VERDON PLACE

HIGH ST.

GATES 'A'

A MEGLIA.

SP2761
SP2760

CHURCH ST.
B 4462 +

This copy has been made by or with the authority of Warwickshire County Council pursuant to section 47 of the Copyright Designs and Patents Act 1988 ("the Act"). Unless the Act provides a relevant exception to copyright, the copy must not be copied without the prior permission of the copyright owner