



Wildlife & Countryside Act 1981
Definitive Map of Public Rights of Way for
Warwickshire

form
D

**Application for Modification Order
to UPGRADE a Route on the Map**

Planning Transport & Economic
Strategy, PO Box 43, Shire Hall,
Warwick, CV34 4SX

Applicant's Full name MR KENNETH STEPNEY
Address 60 BISHOPTON LANE.

Town STRATFORD UPON AVON Postcode CV 37. 95W.

Daytime Tel: 01789 266037.
Occupation RETIRED CIVIL SERVANT. Date of Birth 24.1.31.

I hereby apply for an Order under Section 53(2) of the Wildlife and Countryside Act 1981
modifying the Definitive Map and Statement for the County of Warwick by **Upgrading -**

BEGGARS LANE

In whole / ~~in part~~* the route No..... (as shown on the Definitive Map)
SP33NW & SP34SW.

from a Public Footpath / Bridleway*

to a Public bridleway / Byway open to all traffic* *delete as appropriate

Please describe the route carefully and explain exactly where the route starts (from a point on a road or path), the line it follows and exactly where it finishes. Colour the line of the route on a 1:2500 scale Ordnance Survey Map and mark the position of any obstructions, fences, stiles or gates. Also note the width and surface type of the route at several points if it varies. If possible give an Ordnance Survey 8 figure grid reference for the start and finish of the route.

Grid References: Start SOUTH END 3439-3940 Finish NORTH END 3455-4035.....
ON SP33NW ON SP34SW.

Description :

Beggars Lane starts at the southern end off the B4035 opposite Ditchedge Lane at Grid Ref: 3439-3940 on definitive map SP33NW where there is a gate and a bridleway sign. The track is some 25 feet wide over all with trees and hedges on both sides much over-grown after Grid Ref: 345-398, with a compacted earth surface. There is a further gate near the aerial masts then onto the county road the D6650 at Gid Ref: 3455-4035 on the definitive map SP34SW. The total length is some .9 of a kilometre long.

Note the status of Beggars Lane is not given on the definitive map, but shown as per other roads.

Signed: K Stepney.
Date: 21.10.05.

Claim No. Office use only
Please see other side

ST108(164)

Briefly, why do you believe this Public Right of Way is of higher status than presently recorded on the Definitive Map.

BEGGARS LANE IS SHOWN AS A ROAD ON OLD MAPS BOTH
HELD IN THE COUNTY RECORDS OFFICE AND ON MAPS IN
MY POSSESSION. COPIES ENCLOSED.
ALSO SET OUT IN INCLOSURE AWARDS.

W.C.E. MAP REF: MA 1800-1849.

List your evidence and references

MAPS SMITH'S 1804. CARY'S 1806. THOMAS DIX 1820 GREENWOODS 1822.
COLBY'S 1834. EBDEN'S. WARWICKSHIRE MASTER O/S 1886 (54.4)
2ND EDITION 1900 (54.4) & 1900 (54.16) CR 2805 (54)
WARWICKSHIRE 6" TO 1 MILE 1923. WARWICKSHIRE MASTER 54.12
2ND EDITION FOR BEGGARS LANE.
COPIES OF GREENWOODS 1822. O/S 1" TO 1 MILE SONA SHEET 82 1919.
BARTHOLOMEWS FOR TOURISTS & CYCLISTS. CORNISH BROTHERS
1930; O/S 1" TO 1 MILE BANBURY SHEET 145 1953. 1:50,000
FIRST SERIES.

DOCUMENTS.

MAP OF THE PUBLIC CARRIAGE ROADS & HIGHWAYS WINDERTON
IN THE PARISH OF BRAILES 1846. CR 1253/6/1 VB 1846.

INCLOSURE AWARD BRAILES UPPER & LOWER.
ACT 24 GEORGE 3 1784. QS 75/22 & 71/6 1787.

CONT

1 OF 2.

please add a separate sheet if you need more space

Making your Application

Note on this application form all the documents you are using as evidence, attach copies if possible and any photographs.

Please ask anyone who wishes to give evidence that they have used the route, to fill in a "Witness Statement" Form G. Collect the completed forms and return them with your application.

Before returning your application form you must send to each owner / occupier / tenant of the land crossed by your claim:

- ♦ A Notice of Application for Modification Order - **Form A**

Return your completed application form to the County Council with.....

- ♦ A certificate of Notice of Application for Modification Order - **Form B**, listing the owners / occupiers to whom you sent a copy of Form A
- ♦ Evidence - documents, plans, photographs, witness statement forms (form G)

*You may find it helpful to keep a copy of all the information you send to the County Council.

Send your application to -

Warwickshire County Council, Countryside Recreation, Unit 11, Montague Road, Warwick, CV34 5LW Telephone: (01926) 413421 or 413415

Evidence in support of your claim -

Documents 20 (number of pages attached)

Please attach a copy of any documents or maps you are using as evidence. Include the document reference number and title and give the full name and address of the Library, Record Office, University or person in possession of the original document.

Photographs 15 (number attached)

These should be securely mounted on card, stout paper or in plastic wallets, each should be clearly numbered and labelled with the date and place it was taken and if possible please show the location of the photograph on a plan.

Witness Statement Forms (G) _____ (number attached)

Please number each form and make a list with the name, address and number of each person who has completed a "witness statement"(G) in support of your application, on *this* form (D).

List your detailed evidence/references below – and list of witnesses

INCLOSURE AWARD BRAILS Qs 75/22 & 7/1/6 1787.

13 PUBLIC CARRIAGE ROADS LISTED.

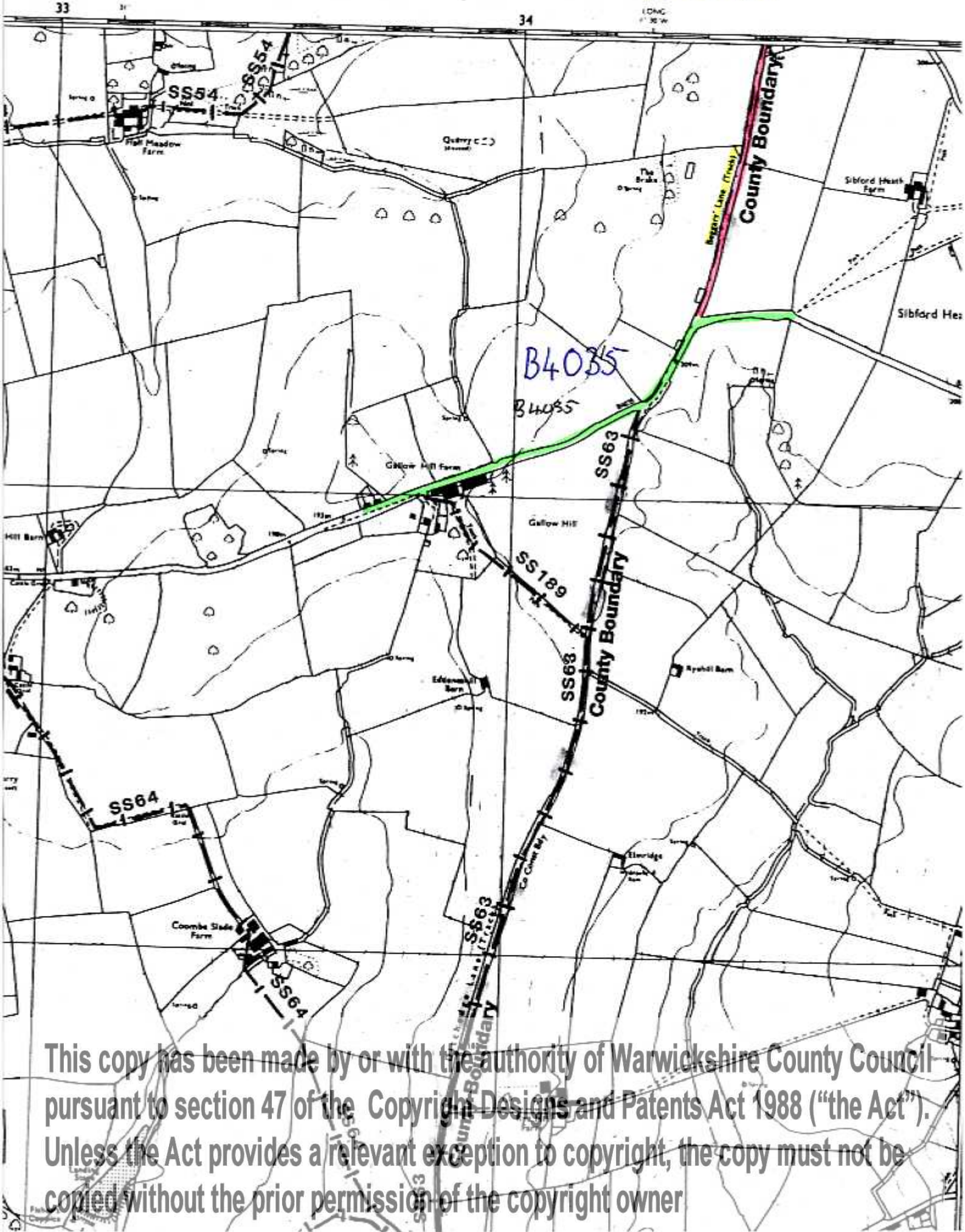
5 PUBLIC BRIDLE ROADS LISTED.

1ST PUBLIC CARRIAGE ROAD IS HOLLOWAY LANE THE COUNTY ROAD
C202. TO TRAITORS FORD.

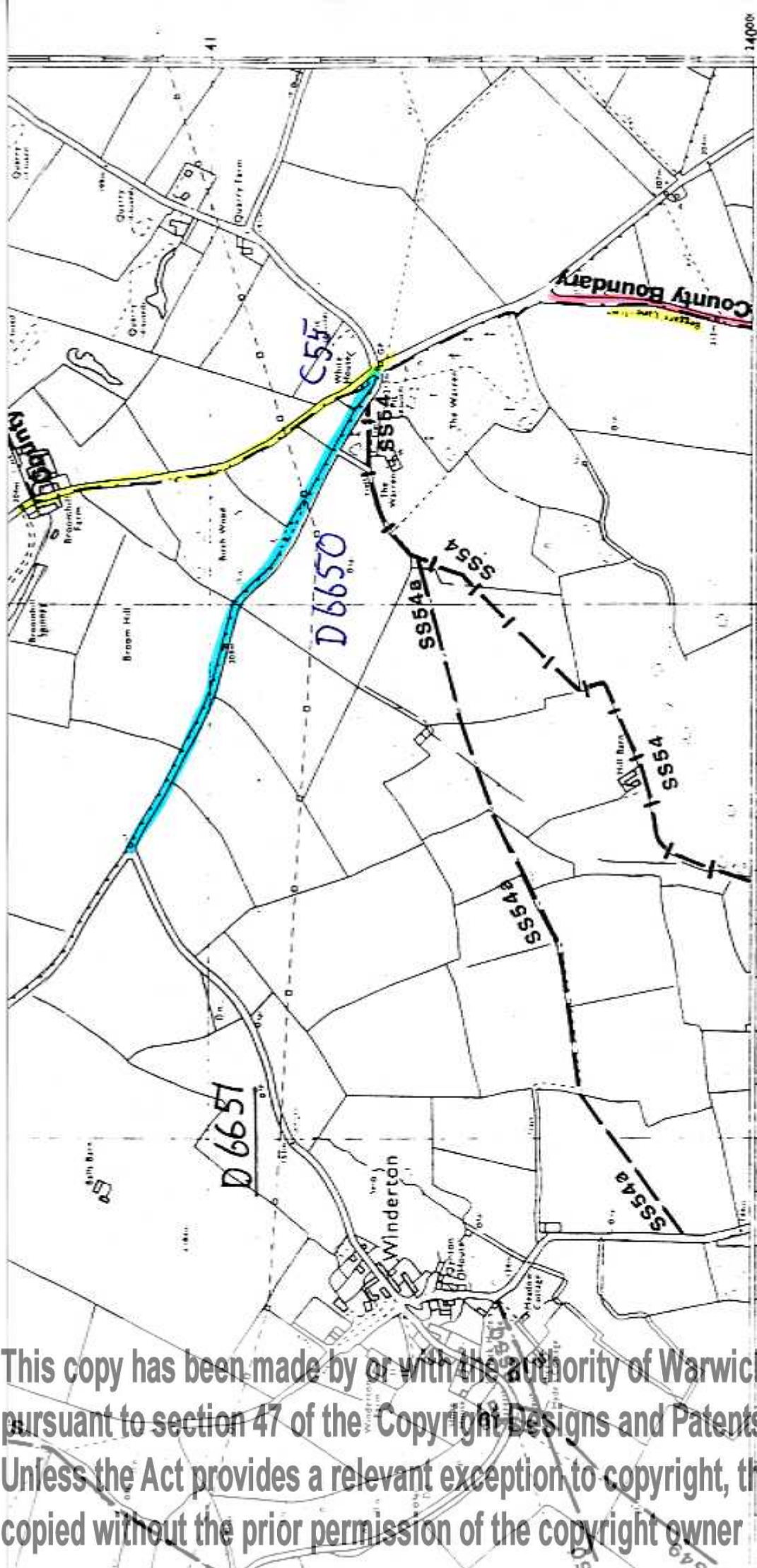
2ND PUBLIC CARRIAGE ROAD.

"ONE OTHER PUBLIC CARRIAGE ROAD BRANCHING OUT OF THE LAST
DESCRIBED ROAD AT THE SAID FORD CALLED TRAITORS FORD LEADING
IN A NORTHWARD DIRECTION BY THE SAID INCLOSURE OF SIBFORD IN THE
COUNTY OF OXFORD TO THE CURTIAGE OF A CERTAIN OLD INCLOSURE IN
THE PARISH OF LOWER BRAILS AFORESAID BELONGING TO THE SAID
RALPH SHELDON. COMMONLY CALLED OR KNOWN BY THE NAME SHARPS
HILL. BEING PART OF THE PRESENT PUBLIC CARRIAGE ROAD FROM
GREAT ROLLRIGHT TO THE WHITE HOUSE ON EPWELL HEATH IN
THE SOUTH OF OXFORD."

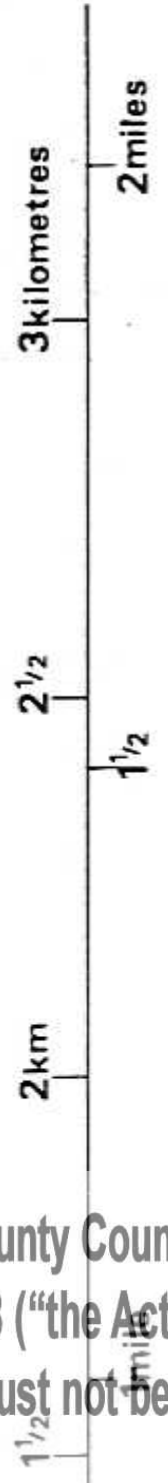
SP33NW



This copy has been made by or with the authority of Warwickshire County Council pursuant to section 47 of the Copyright Designs and Patents Act 1988 ("the Act"). Unless the Act provides a relevant exception to copyright, the copy must not be copied without the prior permission of the copyright owner



SP34SW



D6652

This copy has been made by or with the authority of Warwickshire County Council pursuant to section 47 of the Copyright Designs and Patents Act 1988 ("the Act"). Unless the Act provides a relevant exception to copyright, the copy must not be copied without the prior permission of the copyright owner