

Warwickshire
County Council

Wildlife & Countryside Act 1981
Definitive Map of Public Rights of Way for
Warwickshire

form
D

Planning Transport & Economic
Strategy, PO Box 43, Shire Hall,
Warwick, CV34 4SX

**Application for Modification Order
to UPGRADE a Route on the Map**

Applicant's Full name MR KENNETH STEPNEY
Address 60 BISHOPTON LANE.

Town STRATFORD UPON AVON Postcode CV37 9JW.

Daytime Tel: 01789 266037.
Occupation RETIRED CIVIL SERVANT Date of Birth 24.11.31.

I hereby apply for an Order under Section 53(2) of the Wildlife and Countryside Act 1981 modifying the Definitive Map and Statement for the County of Warwick by **Upgrading** -

In whole / ~~in part~~* the route No. SS 63..... (as shown on the Definitive Map)
SP33NW
from a Public ~~Footpath~~ / Bridleway*
to a ~~Public bridleway~~ / Byway open to all traffic* *delete as appropriate

Please describe the route carefully and explain exactly where the route starts (from a point on a road or path), the line it follows and exactly where it finishes. Colour the line of the route on a 1:2500 scale Ordnance Survey Map and mark the position of any obstructions, fences, stiles or gates. Also note the width and surface type of the route at several points if it varies. If possible give an Ordnance Survey 8 figure grid reference for the start and finish of the route.

Grid References: Start SOUTH END 3365-364S.....Finish NORTH END 3426-3920
Description :

Ditched Lane. From the southern end at Traitors Ford at Grid Ref: 3439-3940 on the definitive map SP33NW off the county road C202. After a gate SS63 climbs uphill on a northerly direction with a hedge on the eastern side to a gate post marked with a No.63 sign. The track now levels out and is hedged on both sides up to the gate on the county road B4035 at Grid Ref: 3426-3920. The track is well defined by a compacted earth and stone surface with a grass centre between wheel tracks. It has a minimum width of 25 feet throughout and is some 2.6 kilometres long.

Signed: K Stepney
Date: 21.10.05

Claim No. ST108(24)
Office use only
Please see other side

Briefly, why do you believe this Public Right of Way is of higher status than presently recorded on the Definitive Map.

SS63 IS SHOWN ON OLD MAPS BOTH IN THE COUNTY

RECORDS OFFICE AND IN MY POSSESSION.

IT IS ALSO SET OUT AND LISTED IN DOCUMENTS IN

THE COUNTY RECORDS OFFICE IN INCLOSURE AWARDS.

MAP REF: MA 1800-1849

List your evidence and references

SMITHS 1804. CARYS 1806. THOMAS DIX 1820 GREENWOODS 1822.

COLBYS 1834. EBPENS. WARWICKSHIRE MASTER FIRST O/S 1886. (57.4)

SECOND EDITION 1900 (57.4) & (54.16) REF: CR 2805 54 WARWICKSHIRE

6" TO 1 MILE 1923 EDITION. COPIES OF MY MAPS. GREENWOODS 1822.

O/S 1" TO 1 MILE SHEET 82 1919 BARTHOLOMEWS FOR TOURISTS & CYCLISTS.

CORNISH BROTHERS 1930's O/S 1" TO 1 MILE SHEET 145 1953.

O/S FIRST SERIES 1:50,000.

DOCUMENTS. INCLOSURE AWARDS BRAILES.

UPPER & LOWER ACT 24 GEO III C9 1784. REF: QS 75/22 & Y/6 1787.

13 PUBLIC CARRIAGE ROADS LISTED. 5 PUBLIC BRIDGE ROADS LISTED.

1ST PUBLIC CARRIAGE ROAD HOLLOWAY LANE THE COUNTY ROAD C202

TO TRAITORS FORD. 2ND PUBLIC CARRIAGE ROAD "ONE OTHER PUBLIC

CARRIAGE ROAD BRANCHING OUT OF THE LAST DESCRIBED ROAD AT THE

SAID FORD CALLED TRAITORS FORD LEADING IN A NORTHWARD

DIRECTION BY THE SAID OLD ENCLOSURE OF SIBFORD IN THE COUNTY

OF OXFORD TO THE CURTILAGE OF A CERTAIN OLD INCLOSURE IN

THE PARISH OF LOWER BRAILES AFORESAID BELONGING TO THE SAID

RALPH SHELDON COMMONLY CALLED OR KNOWN BY THE NAME SHARPS HILL,

BEING PART OF THE PRESENT PUBLIC CARRIAGE ROAD FROM GREAT

ROLLRIGHT TO THE WHITE HOUSE ON EPWELL HEATH IN THE SOUTH

OF OXFORD."

please add a separate sheet if you need more space

Making your Application

Note on this application form all the documents you are using as evidence, attach copies if possible and any photographs.

Please ask anyone who wishes to give evidence that they have used the route, to fill in a "Witness Statement" Form G. Collect the completed forms and return them with your application.

Before returning your application form you must send to each owner / occupier / tenant of the land crossed by your claim:

- ◆ A Notice of Application for Modification Order - **Form A**

Return your completed application form to the County Council with.....

- ◆ A certificate of Notice of Application for Modification Order - **Form B**, listing the owners / occupiers to whom you sent a copy of Form A
- ◆ Evidence - documents, plans, photographs, witness statement forms (form G)

*You may find it helpful to keep a copy of all the information you send to the County Council.

Send your application to -

Warwickshire County Council, Countryside Recreation, Unit 11, Montague Road, Warwick, CV34 5LW Telephone: (01926) 413421 or 413415

Evidence in support of your claim -

Documents 17 (number of pages attached)

Please attach a copy of any documents or maps you are using as evidence. Include the document reference number and title and give the full name and address of the Library, Record Office, University or person in possession of the original document.

Photographs 28 (number attached)

These should be securely mounted on card, stout paper or in plastic wallets, each should be clearly numbered and labelled with the date and place it was taken and if possible please show the location of the photograph on a plan.

Witness Statement Forms (G) _____ (number attached)

Please number each form and make a list with the name, address and number of each person who has completed a "witness statement"(G) in support of your application, on *this* form (D).

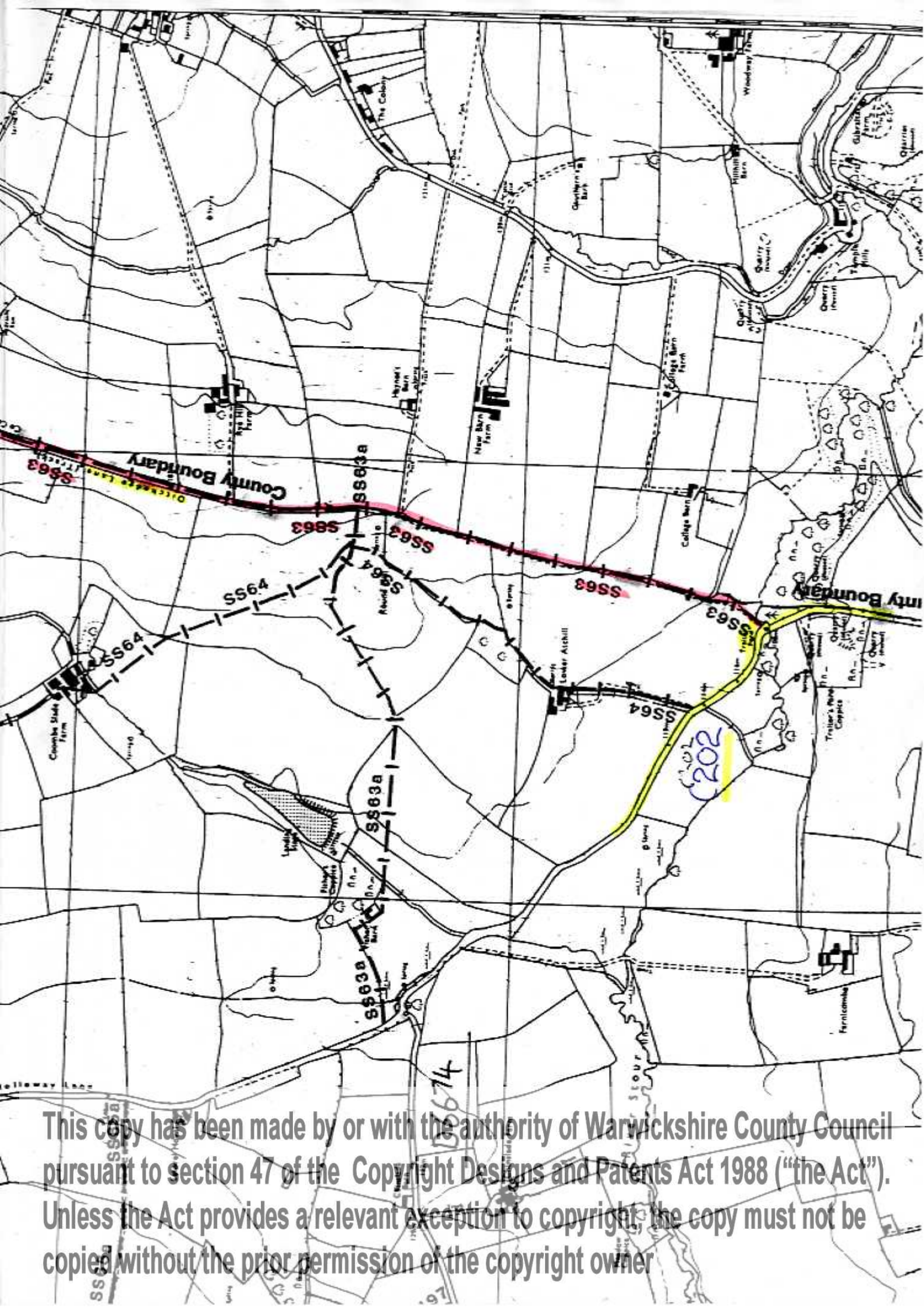
List your detailed evidence/references below - and list of witnesses

SS 63.

3RD PUBLIC CARRIAGE ROAD HOLLOWAY HILL B4035 TO CALLOW HILL

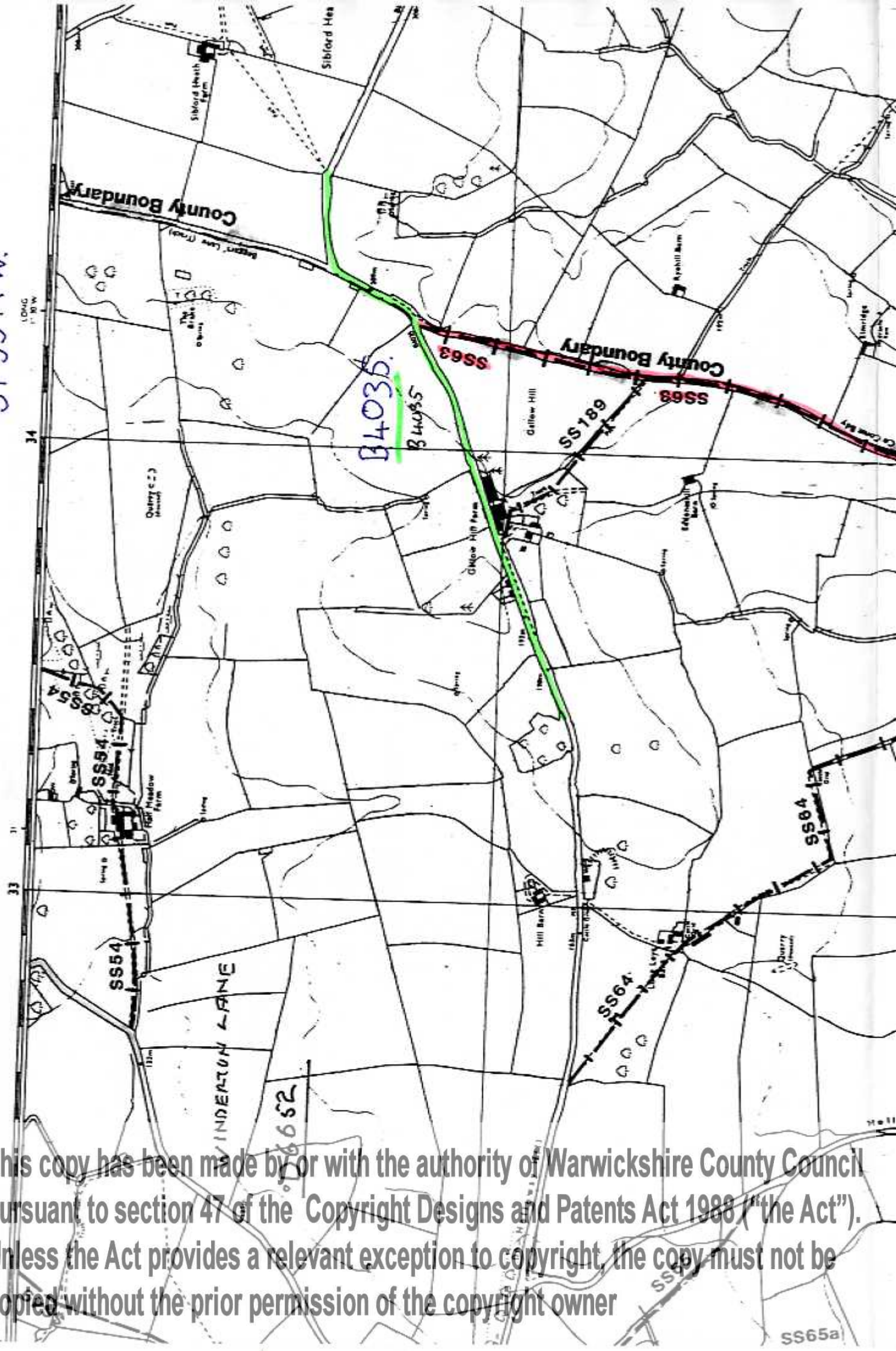
ALSO. MAP OF THE PUBLIC CARRIAGE ROADS & HIGHWAYS
WINDERTON IN THE PARISH OF BRAILS 1846.

CR 1253/6/1 YB 1846 D6650 BEGGAR LANE TO
WHITE HOUSE EPWELL ROAD.



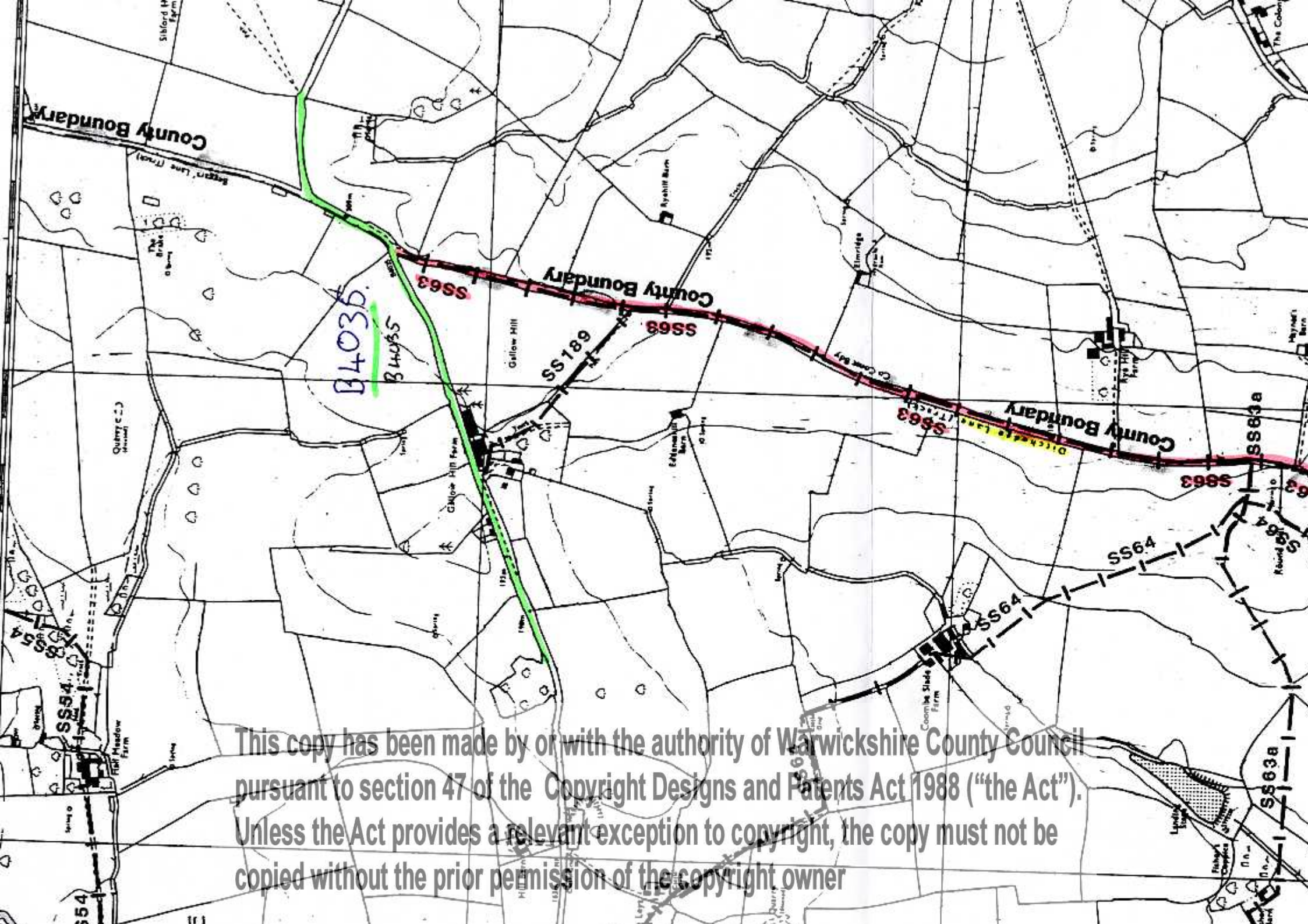
This copy has been made by or with the authority of Warwickshire County Council pursuant to section 47 of the Copyright Designs and Patents Act 1988 ("the Act"). Unless the Act provides a relevant exception to copyright, the copy must not be copied without the prior permission of the copyright owner

SP33 NW.



This copy has been made by or with the authority of Warwickshire County Council pursuant to section 47 of the Copyright Designs and Patents Act 1988 ("the Act"). Unless the Act provides a relevant exception to copyright, the copy must not be copied without the prior permission of the copyright owner

SS65a



This copy has been made by or with the authority of Warwickshire County Council pursuant to section 47 of the Copyright Designs and Patents Act 1988 ("the Act"). Unless the Act provides a relevant exception to copyright, the copy must not be copied without the prior permission of the copyright owner