

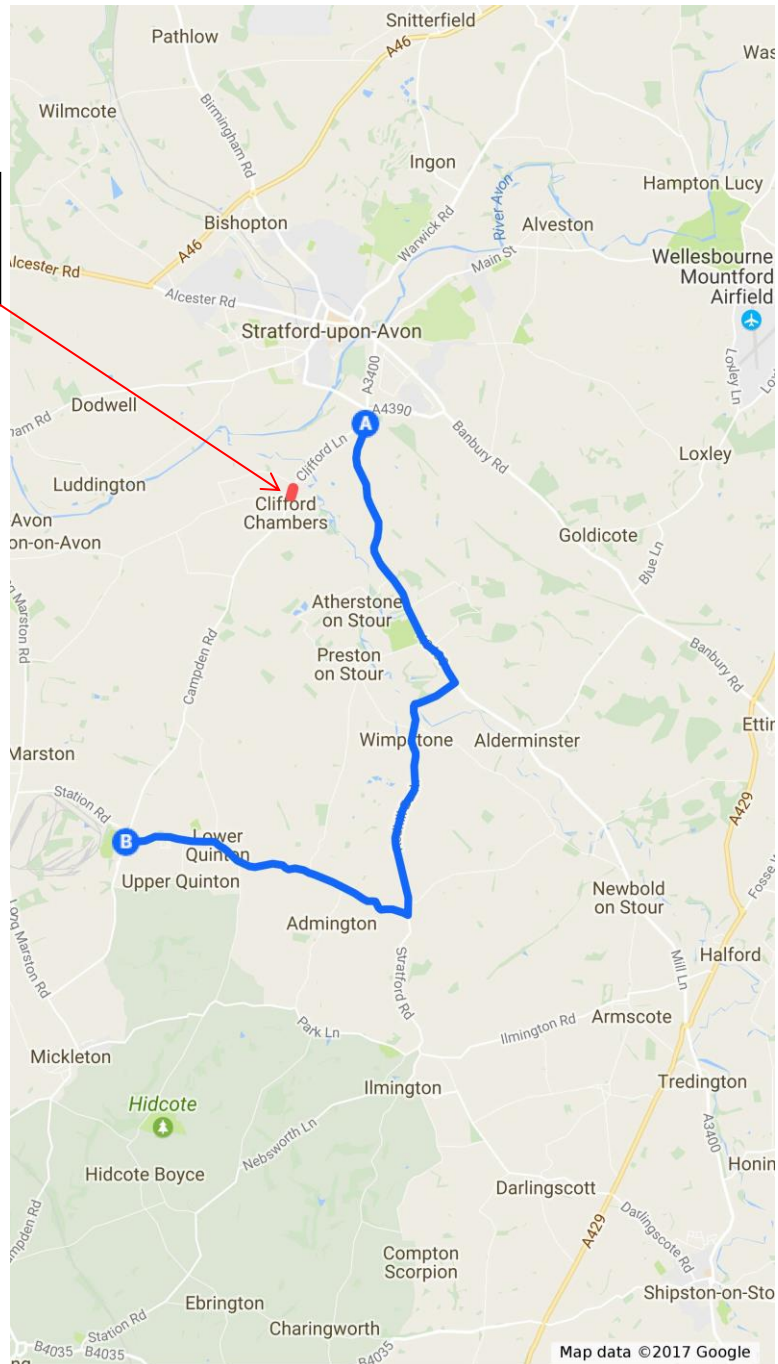
## Diversion Route/Times using Google Maps

The routes are shown

### Scheme 1 - Clifford Chambers – B4632

	Distance	Time
Standard Route B4632	8 Km	6 minutes
Diversion Route shown	13 Km	14 minutes
Additional	5 Km	8 minutes

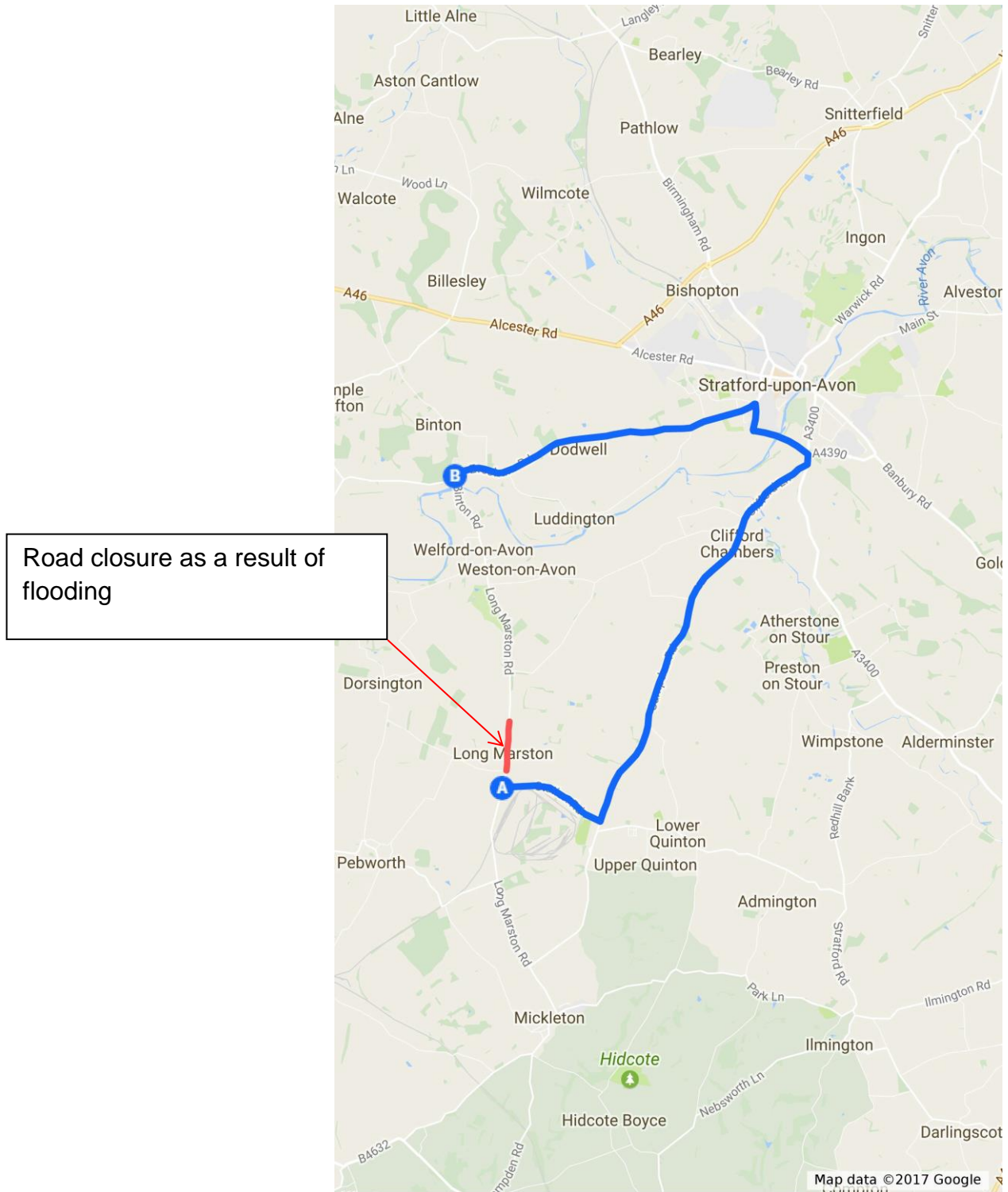
Road closure as a result of flooding



## Appendix 03.00 Diversion Routes

### Scheme 2 - Long Marston – C46

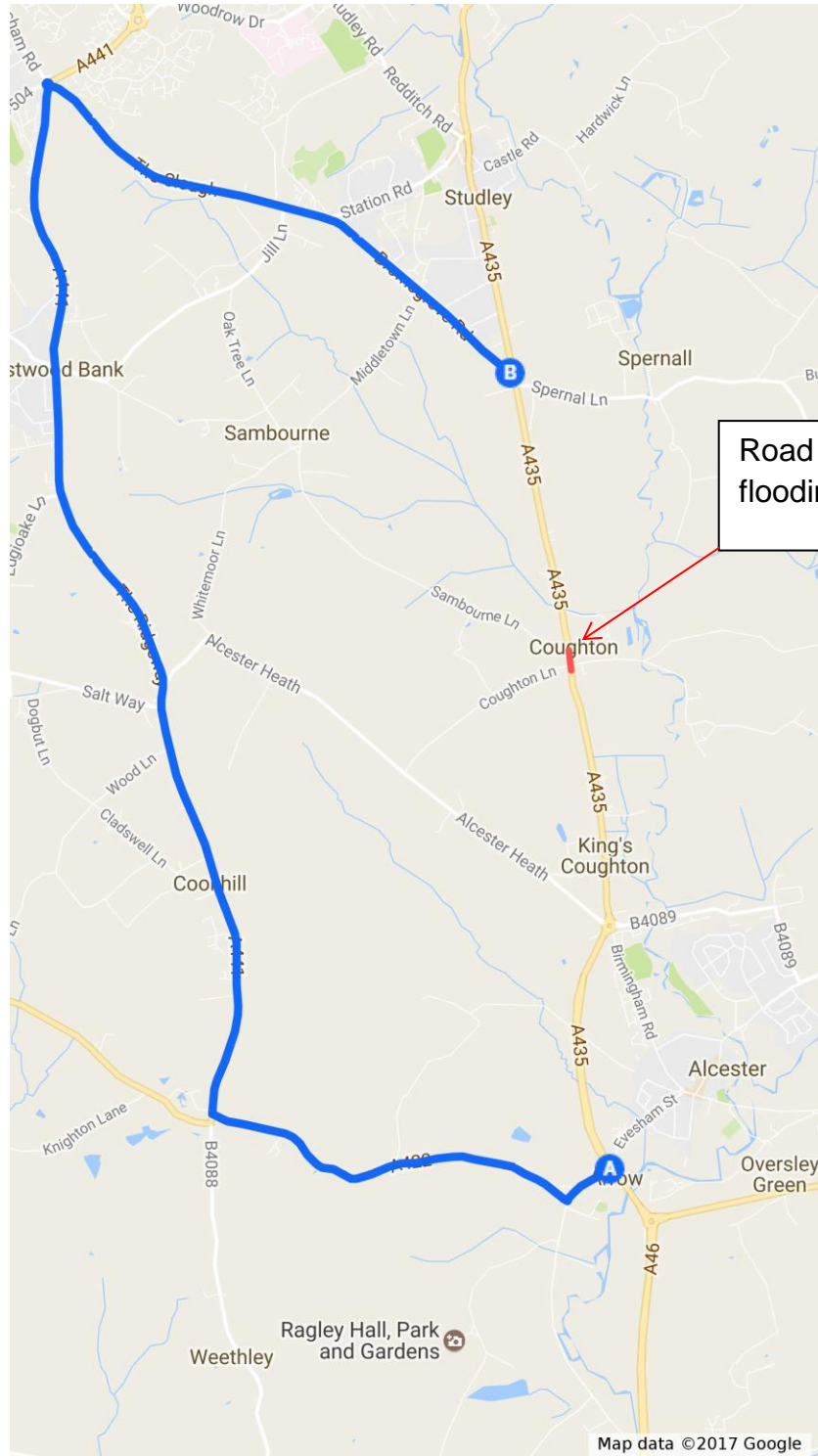
	Distance	Time
Standard Route C46	6 Km	7 minutes
Diversion Route shown	17 Km	16 minutes
Additional	11 Km	9 minutes



## Appendix 03.00 Diversion Routes

### Scheme 3 - Coughton – A435

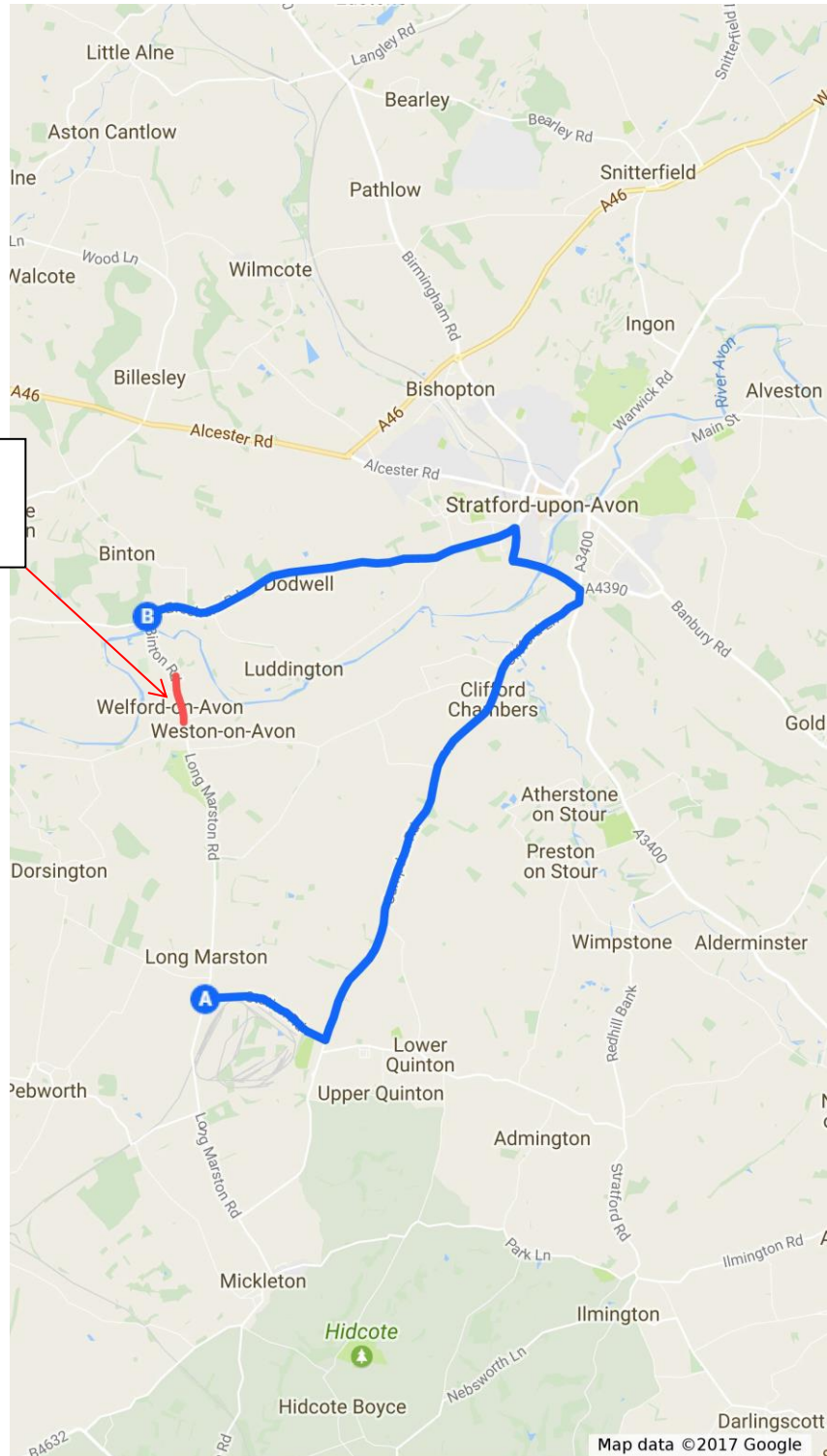
	Distance	Time
Standard Route A435	6 Km	5 minutes
Diversion Route shown	15 Km	17 minutes
Additional	9 Km	12 minutes



**Scheme 4 - Welford-on-Avon – C46**

	Distance	Time
Standard Route C46	6Km	7 minutes
Diversion Route shown	17Km	16 minutes
Additional	11Km	9 minutes

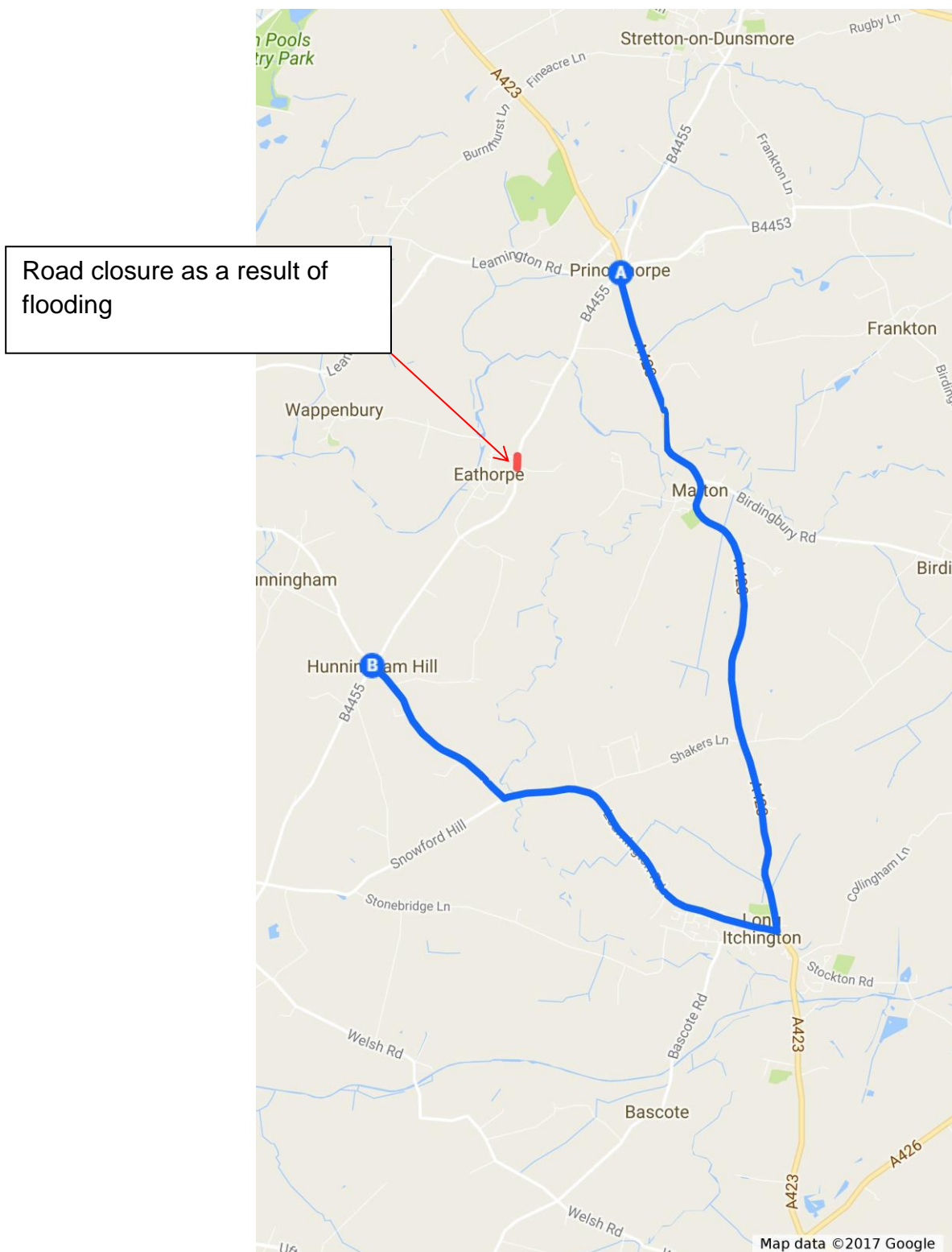
Road closure as a result of flooding





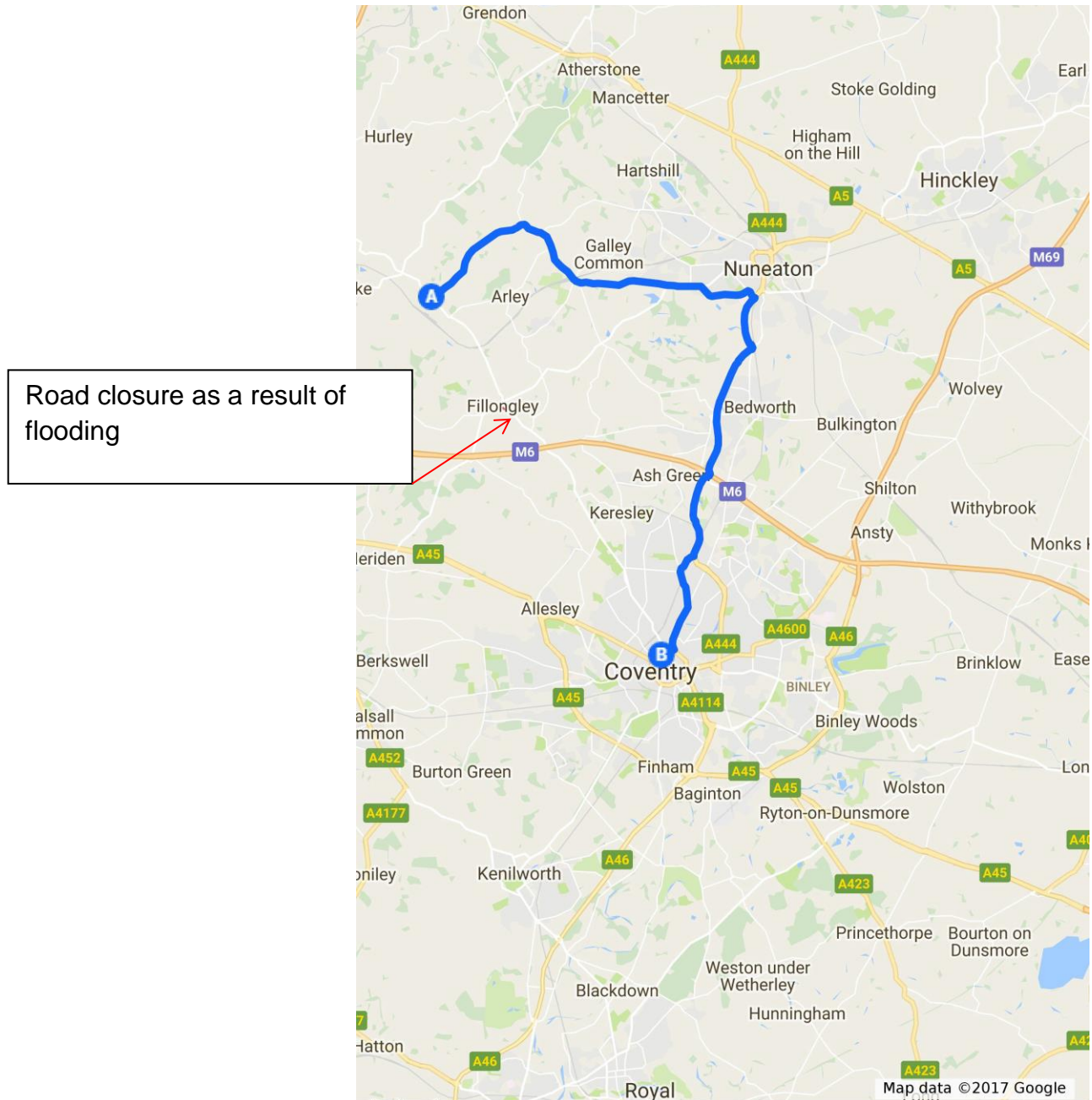
**Scheme 5 - Eathorpe – B4455**

	Distance	Time
Standard Route B4455	4Km	3 minutes
Diversion Route shown	10Km	10 minutes
Additional	6Km	7 minutes



### **Scheme 6 - Fillongley – B4098**

	Distance	Time
Standard Route B4098	14Km	18 minutes
Diversion Route shown	25Km	33 minutes
Additional	11 Km	15 minutes



**Scheme 7 - Bermuda Road, Nuneaton – No diversion possible, dead end road**