



Warwickshire  
County Council

Wildlife & Countryside Act 1981  
Definitive Map of Public Rights of Way for  
Warwickshire

form

**D**

Planning Transport & Economic  
Strategy, POC Box 43, Shire Hall,  
Warwick, CV34 4SX

**Application for Modification Order  
to UPGRADE a Route on the Map**

**Applicant's** Full name MR. KENNETH STEVAGE  
Address 60 BISHOPTON LANE

Town STRATFORD UPON AVON

Postcode CV37 9SW

Daytime Tel: [REDACTED]

Occupation RETIRED CIVIL SERVANT

Date of Birth [REDACTED]

I hereby apply for an Order under Section 53(2) of the Wildlife and Countryside Act 1981  
modifying the Definitive Map and Statement for the County of Warwick by **Upgrading** -

In whole / in part \* the route No. SD 91..... (as shown on the Definitive Map)

from a Public Footpath / Bridleway\*

to a Public bridleway / Byway open to all traffic\* \*delete as appropriate

Please describe the route carefully and explain exactly where the route starts (from a point on a road or path), the line it follows and exactly where it finishes. Colour the line of the route on a 1:2500 scale Ordnance Survey Map and mark the position of any obstructions, fences, stiles or gates. Also note the width and surface type of the route at several points if it varies. If possible give an Ordnance Survey 8 figure grid reference for the start and finish of the route.

Grid References: Start 3040-5156..... Finish 3195-5066.....

Description: SD 91 ON DEFINITIVE MAP SP35SW. STARTS FROM THE COUNTY ROAD D6364 CHURCH HILL AT COMBROOK AT GRID REF 3040-5156 IT RUNS FOR SOME 1.4 KILOMETRES IN A SOUTH EASTERLY DIRECTION TO THE COUNTY ROAD D6431 AT BROOKHAMPDEN AT GRID REF 3195-5066. THE SURFACE IS OF Matted GRASS WITH SOME STONE UNDERLY. IT IS SOME 4 TO 5 METRES WIDE. IT IS BETWEEN HEDGES FOR A SHORT DISTANCE AND ALSO FOLLOWS THE TOTT LINE BUT IS MOSTLY THROUGH OPEN COUNTRY.

PLEASE SEE ENCLOSED PHOTOGRAPHS FOR MORE DETAIL

Signed: [REDACTED]

Claim No.

**Office use only**  
**Please see other side**

Date: 30-1-06

## **Making your Application**

Note on this application form all the documents you are using as evidence, attach copies if possible and any photographs.

Please ask anyone who wishes to give evidence that they have used the route, to fill in a "Witness Statement" Form G. Collect the completed forms and return them with your application.

**Before returning your application form you must send to each owner / occupier / tenant of the land crossed by your claim:**

- A Notice of Application for Modification Order - **Form A**

**Return your completed application form to the County Council with.....**

- A certificate of Notice of Application for Modification Order - **Form B**, listing the owners / occupiers to whom you sent a copy of Form A
- Evidence - documents, plans, photographs, witness statement forms (form G)

\*You may find it helpful to keep a copy of all the information you send to the County Council.

**Send your application to -**

Warwickshire County Council, Countryside Recreation, Unit 11, Montague Road, Warwick, CV34 5LW Telephone: (01926) 413421 or 413415

**Evidence in support of your claim -**

**Documents** 14 (number of pages attached)

Please attach a copy of any documents or maps you are using as evidence. Include the document reference number and title and give the full name and address of the Library, Record Office, University or person in possession of the original document.

**Photographs** 13 (number attached)

These should be securely mounted on card, stout paper or in plastic wallets, each should be clearly numbered and labelled with the date and place it was taken and if possible please show the location of the photograph on a plan.

**Witness Statement Forms (G)** \_\_\_\_\_ (number attached)

Please number each form and make a list with the name, address and number of each person who has completed a "witness statement"(G) in support of your application, on *this* form (D).

Briefly, why do you believe this Public Right of Way is of higher status than presently recorded on the Definitive Map.

SD 91 ON THE DEFINITIVE MAP IS SHOWN ON GRID M183  
HELD IN THE COUNTY RECORDS OFFICE. THIS MAP IS  
MY POSSESSION. COULD I CHECK IT IS IN HIS RECORDS  
TO FIND IT IN DOCUMENTS SET OUT BELOW HELD  
HELD IN THE COUNTY RECORDS OFFICE.  
DEFINITIVE MAP No. SP355W

List your evidence and references

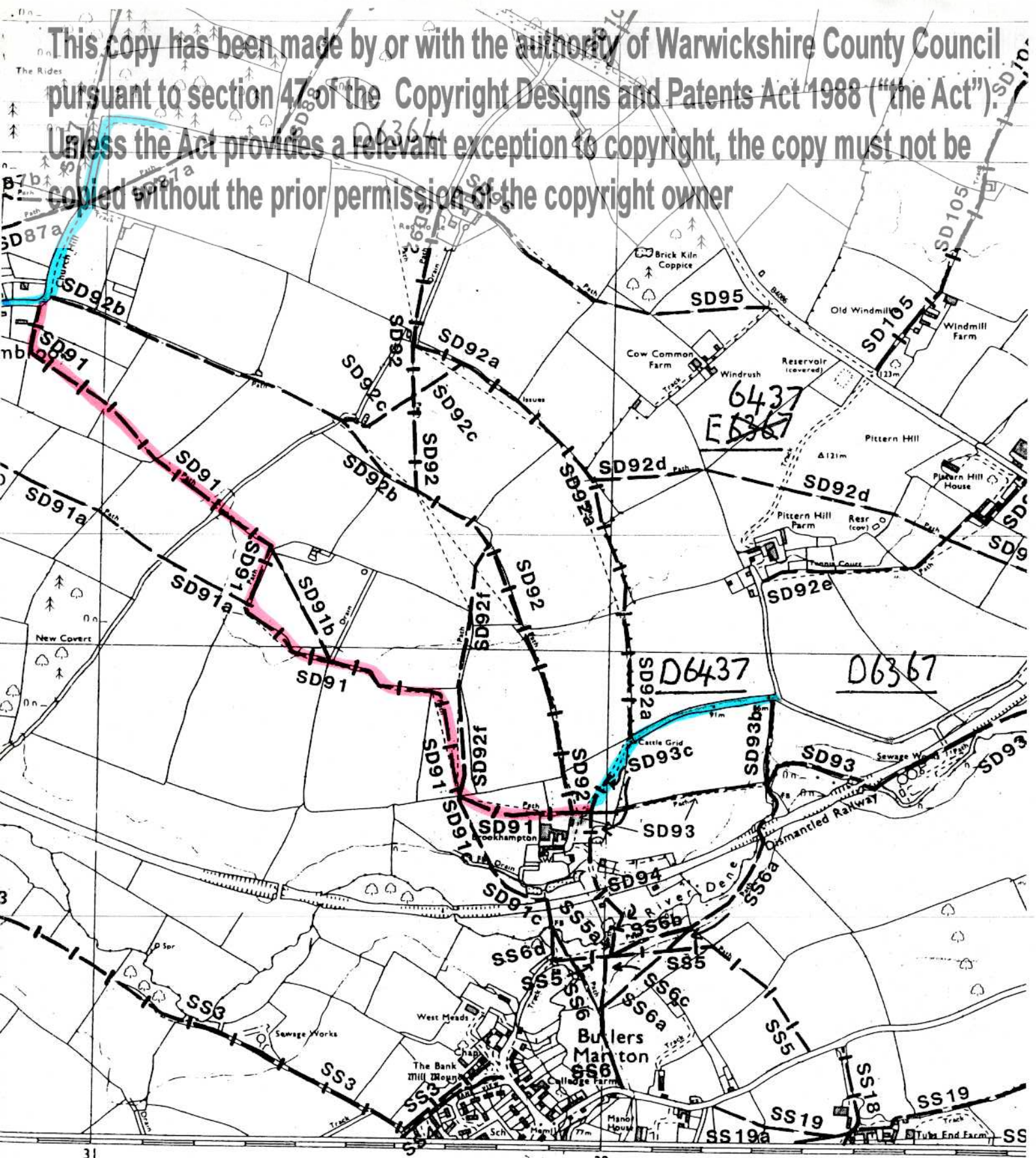
MAPS: A MAP OF WARWICKSHIRE BY YATES, SON 1781/8/9.  
GREENWOOD'S MA 1822, MA 1830, A NEW MAP OF WARWICKSHIRE MA 1830/1.  
C.R. 1130 GREENWOOD 1821, J. CARY, MA 1831, MA 1840/2, MA 1848  
MA 1986 BOOKS AND SERIES COLBY, 1ST EDITION OF 1" TO 1 MILE  
1834 O/S 1" TO 1 MILE SERIES AND FROM NO 82 1419.

DOCUMENTS: PLAN WITH THE STATE CATALOGUE OF  
COMPTON VERNEY DATED 1729 REF: CR/FHC 6 WHICH SHOWS  
IN THE MANNER OF A ROAD ITS DISTANCE FROM SHOWING BRIDLE  
WAY AND FOOTPATHS ON TWO PAGES.  
PAGE CR 1596/BOX/92. DR 212/178 DATED 1732.  
CR 141/5/3 GREEN FIELDS DATED 1840. Q59/11. M 15160 THE  
ORDER TO ERECT CONVENIENT ROADS AND PASSAGES  
FOR ALL PERSONS AND CARRIAGES.

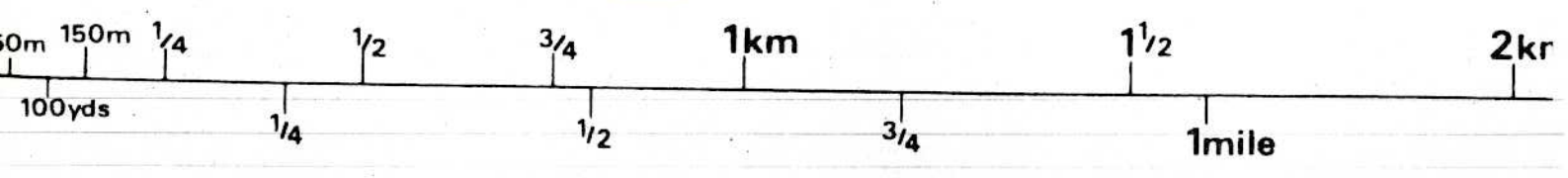
OTHER DOCUMENTS SEARCHED, BUT DO NOT COVER THE AREA  
CR 564/157 Q5/15/77. Z 228(U). CR 2184/6

please add a separate sheet if you need more space

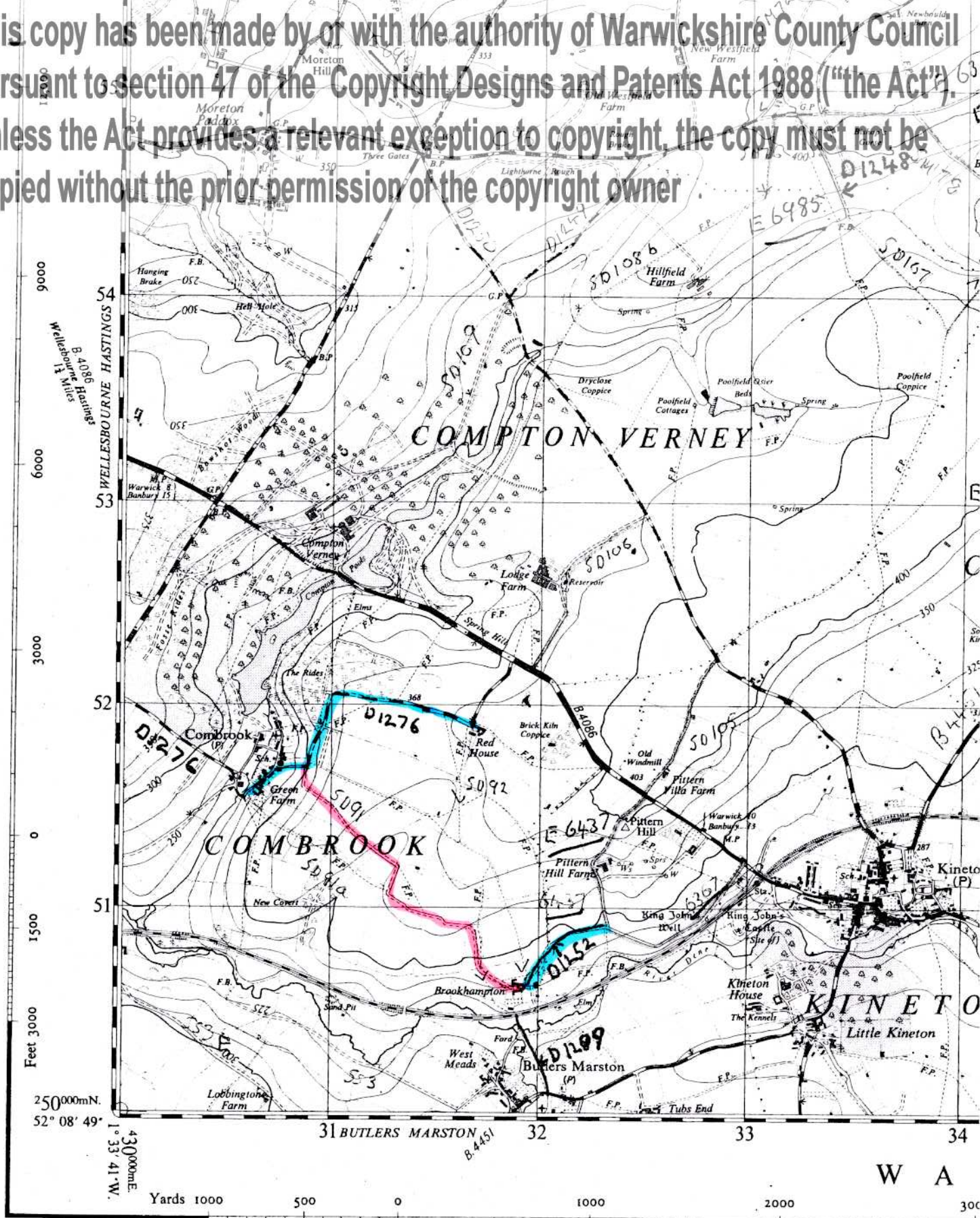
This copy has been made by or with the authority of Warwickshire County Council pursuant to section 47 of the Copyright Designs and Patents Act 1988 ("the Act"). Unless the Act provides a relevant exception to copyright, the copy must not be copied without the prior permission of the copyright owner



SD 91



This copy has been made by or with the authority of Warwickshire County Council pursuant to section 47 of the Copyright Designs and Patents Act 1988 ("the Act"). Unless the Act provides a relevant exception to copyright, the copy must not be copied without the prior permission of the copyright owner



The representation on this map of a Road, Track, or Footpath, is no evidence of the existence of a right of way.

SHEET SP35

SD 91 FOR FORM "D"

Grid North at the centre of this sheet is 0° 24' 16" E. of True North.  
Magnetic Variation is 10° 00' W. of Grid North for January 1952.  
Annual Change 10'E.

INDEX TO ADJOINING SHEETS

SP26	SP36	SP46
SP25	SP35	SP45
SP24	SP34	SP44