



Warwickshire
County Council

Wildlife & Countryside Act 1981
Definitive Map of Public Rights of Way for
Warwickshire

form

C

Planning Transport & Economic
Strategy, PO Box 43, Shire Hall,
Warwick, CV34 4SX

**Application for Modification Order
to ADD a Route to the Map**

Applicant's Full name **KINGTON PARISH COUNCIL**
 Address **9 ORCHARD WAY**

Town **SOUTHAM** Postcode **CV47 1EG**

Daytime Tel **[REDACTED]**
 Occupation **[REDACTED]** Date of Birth

I hereby apply for an Order under Section 53(2) of the Wildlife and Countryside Act 1981 modifying the Definitive Map and Statement for the County of Warwick by **Adding** the following route as a -

~~Public Footpath~~ / Public Bridleway / ~~Byway Open to All Traffic*~~

As shown on the attached map.

** delete as appropriate*


Please describe the route carefully and explain exactly where the route starts (from a point on a road or path), the line it follows and exactly where it finishes. Colour the line of the route on a 1: 2500 scale Ordnance Survey Map and mark the position of any obstructions, fences, stiles or gates. Also note the width and surface type of the route at several points if it varies. If possible give an Ordnance Survey 8 figure grid reference for the start and finish of the route.

Grid References:
Start..... **S2453245** Finish..... **S1153230**

Description :

**AS ON MAP
WHOLE ROUTE IS BETWEEN TWO HIGHWAYS
AND IS ON SINGLE OWNERSHIP LAND**

Signed:
Claim No



Office use only

Date:

Please see overleaf

Making your Application

Note on this application form all the documents you are using as evidence, attach copies if possible and any photographs.

Please ask anyone who wishes to give evidence that they have used the route, to fill in a "Witness Statement" Form G. Collect the completed forms and return them with your application.

Before returning your application form you must send to each owner / occupier / tenant of the land crossed by your claim:

- ◆ **Form A - Notice of Application for Modification Order**

Return your completed application to the County Council. This should include:-

- ◆ A copy of this form (C)
- ◆ A copy of form (B), *Certificate of Notice of Application for Modification Order* -, listing the owners / occupiers to whom you sent a copy of Form A
- ◆ Evidence - documents, plans, photographs (if applicable)
Witness statement forms (**form G**)

*You may find it helpful to keep a copy of all the information you send to the County Council.

Send your application to -

Warwickshire County Council,
Countryside Recreation,
Unit 11, Montague Road,
Warwick, CV34 5LW.
Telephone: (01926) 413421 or 413415

Evidence in support of your claim -

Documents 2 (number of pages attached) **(1,2)**

Please attach a copy of any documents or maps you are using as evidence. Include the document reference number and title and give the full name and address of the Library, Record Office, University or person in possession of the original document.

Photographs 2 (number attached) **(3,4,5)**

These should be securely mounted on card, stout paper or in plastic wallets, each should be clearly numbered and labelled with the date and place it was taken and if possible please show the location of the photograph on a plan.

Witness Statement Forms (G) 26 (number attached)

Please number each form and make a list with the name, address and number of each person who has completed a "witness statement"(G) in support of your application, on *this* form (C).

Briefly, why do you believe this route is a public right of way ?

DOCUMENTARY EVIDENCE FROM PREVIOUS OWNER (1950-2002) PROVES
THAT A RIGHT OF WAY EXISTED FOR THIS PERIOD AND PROBABLY
BEFORE UNDER THE OWNERSHIP OF MRS BROHET (NOW DECEASED)

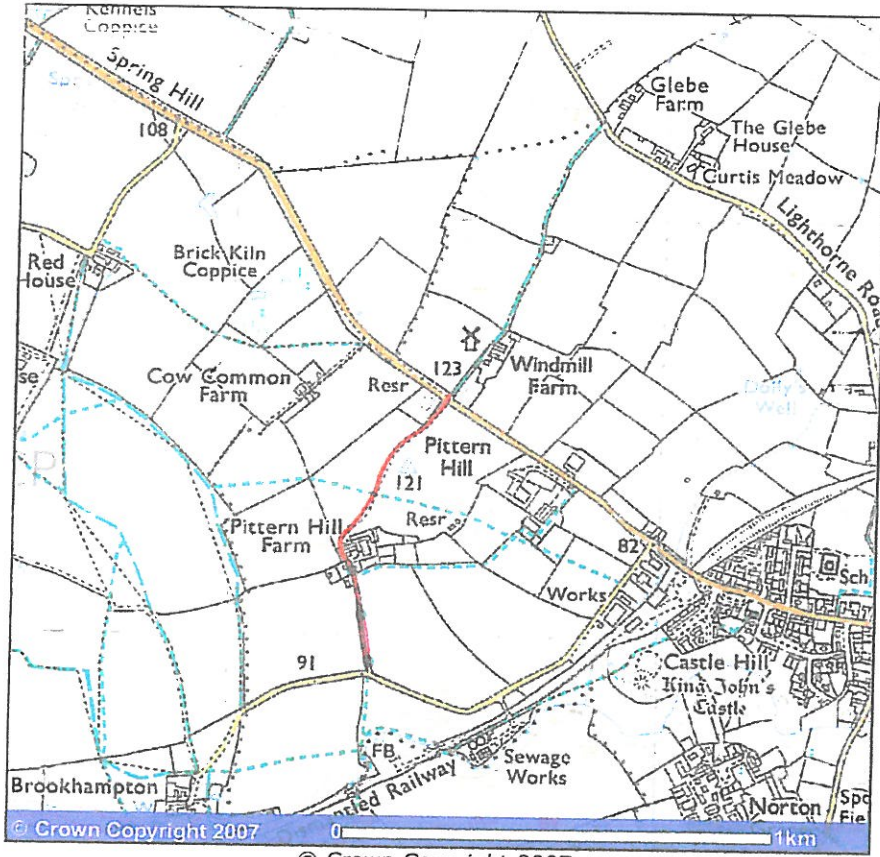
List your evidence and references

MAPS Nos 1 AND 2

PHOTOS Nos 3.4 AND 5

WITNESS STATEMENTS 1-26

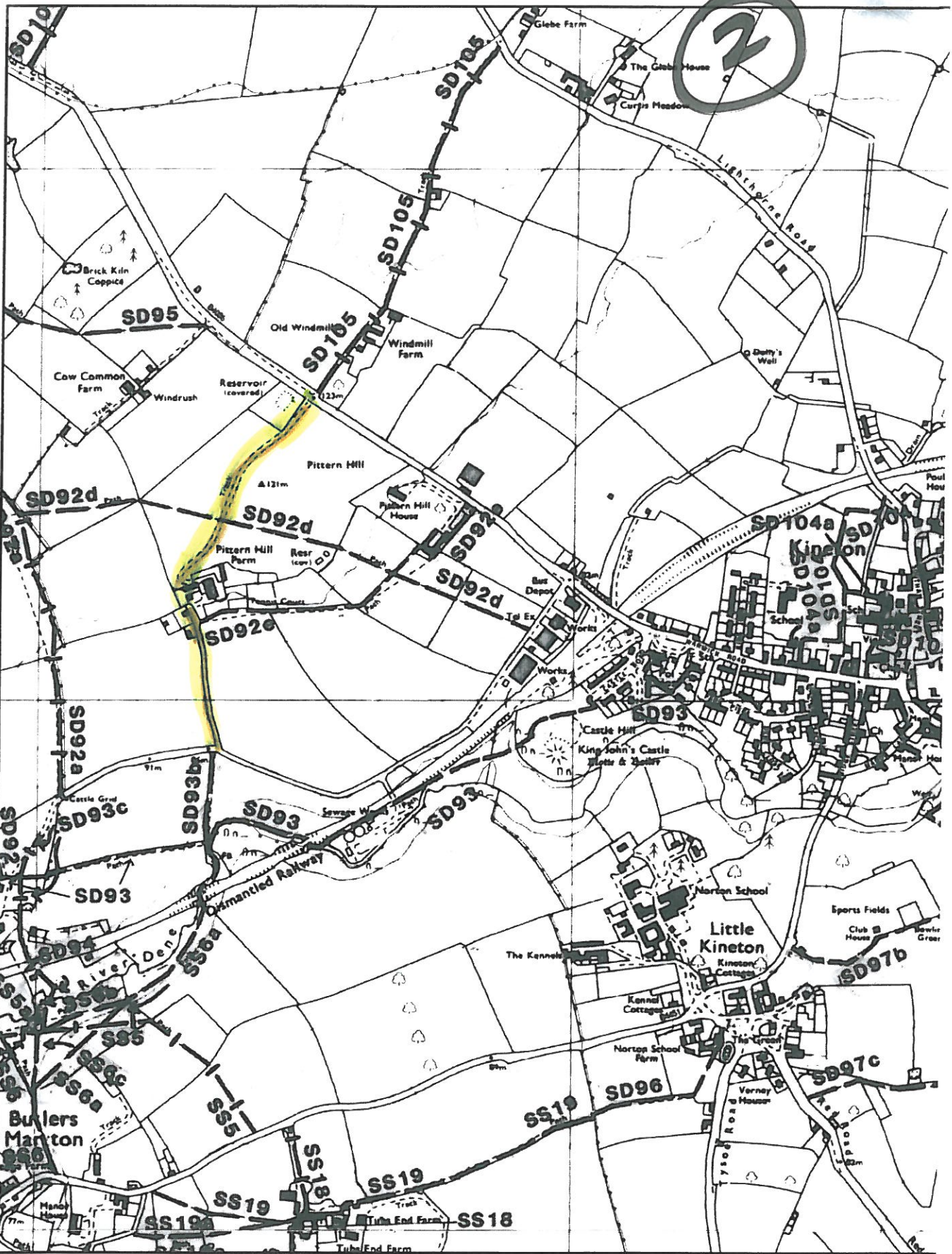
please add a separate sheet if you need more space



— LINE OF ROUTE

www.ordnancesurvey.co.uk/getamap

Image produced from Ordnance Survey's Get-a-map service.
Image reproduced with permission of Ordnance Survey and
Ordnance Survey of Northern Ireland.



Link of Route

2

<p>Title:</p> <p>Subtitle:</p>	<p>Produced By:</p> <p>Date:</p>
--------------------------------	----------------------------------