

Route A b)



Warwickshire  
County Council

Wildlife & Countryside Act 1981  
Definitive Map of Public Rights of Way for  
Warwickshire

form

C

Planning Transport & Economic  
Strategy, PO Box 43, Shire Hall,  
Warwick, CV34 4SX

**Application for Modification Order  
to ADD a Route to the Map**

Applicant's Full name **YVONNE D. EVERITT**  
Address **79, VALE VIEW  
STOCKINGFORD**  
Town **NUNEATON** Postcode **CV10 8AP**  
Daytime Tel: [REDACTED]  
Occupation **LIBRARY ASSISTANT.** Date of Birth [REDACTED]

I hereby apply for an Order under Section 53(2) of the Wildlife and Countryside Act 1981 modifying the Definitive Map and Statement for the County of Warwick by **Adding** the following route as a -

Public Footpath / ~~Public Bridleway~~ / ~~Byway Open to All Traffic\*~~

**As shown on the attached map.**

*\* delete as appropriate*

Please describe the route carefully and explain exactly where the route starts (from a point on a road or path), the line it follows and exactly where it finishes. Colour the line of the route on a 1: 2500 scale Ordnance Survey Map and mark the position of any obstructions, fences, stiles or gates. Also note the width and surface type of the route at several points if it varies. If possible give an Ordnance Survey 8 figure grid reference for the start and finish of the route.

Grid References:

Start..... **SP 3397 9163**.....Finish..... **SP 3351 9232 on N18**  
Description : " " **SP 3389 9208 on N18**

**FROM VALE VIEW COMMUNITY CENTRE NORTH-WEST  
TO RAILWAY BRIDGE NO 31, AND OVER BRIDGE  
INTO WHITTLEFORD PARK, THEN LEFT TURN DOWN  
TO SP 3351 9232 on N18.**

**OR RIGHT TURN DOWN TO SP3389 9208 on N18**

Signed: [REDACTED]

Claim No. **NB21**  
**NB22**

Office use only

Date: **19.10.2001**

Please see overleaf

## Making your Application

Note on this application form all the documents you are using as evidence, attach copies if possible and any photographs.

Please ask anyone who wishes to give evidence that they have used the route, to fill in a "Witness Statement" Form G. Collect the completed forms and return them with your application.

**Before returning your application form you must send to each owner / occupier / tenant of the land crossed by your claim:**

- ◆ A Notice of Application for Modification Order - **Form A**

**Return your completed application form to the County Council with.....**

- ◆ A certificate of Notice of Application for Modification Order - **Form B**, listing the owners / occupiers to whom you sent a copy of Form A
- ◆ Evidence - documents, plans, photographs, witness statement forms (form G)

\*You may find it helpful to keep a copy of all the information you send to the County Council.

### Send your application to -

Warwickshire County Council, Countryside Recreation, Unit 11, Montague Road, Warwick, CV34 5LW Telephone: (01926) 413421 or 413415

### Evidence in support of your claim -

**Documents** \_\_\_\_\_ (number of pages attached)

Please attach a copy of any documents or maps you are using as evidence. Include the document reference number and title and give the full name and address of the Library, Record Office, University or person in possession of the original document.

**Photographs** \_\_\_\_\_ (number attached)

These should be securely mounted on card, stout paper or in plastic wallets, each should be clearly numbered and labelled with the date and place it was taken and if possible please show the location of the photograph on a plan.

**Witness Statement Forms (G)** 32 (number attached)

Please number each form and make a list with the name, address and number of each person who has completed a "witness statement"(G) in support of your application, on *this* form (D).

**Briefly, why do you believe this route is a) public and b) of the wrong status.**

..... THERE HAS BEEN 20 YEARS CONTINUOUS USE  
..... BY MANY PEOPLE, WITHOUT PERMISSION, SECRECY,  
..... FORCE OR INTERRUPTION UNTIL RAILWAY BRIDGE  
..... NO 31 WAS BLOCKED OFF BETWEEN AUGUST AND  
..... OCTOBER 2000 .....

## List your witnesses

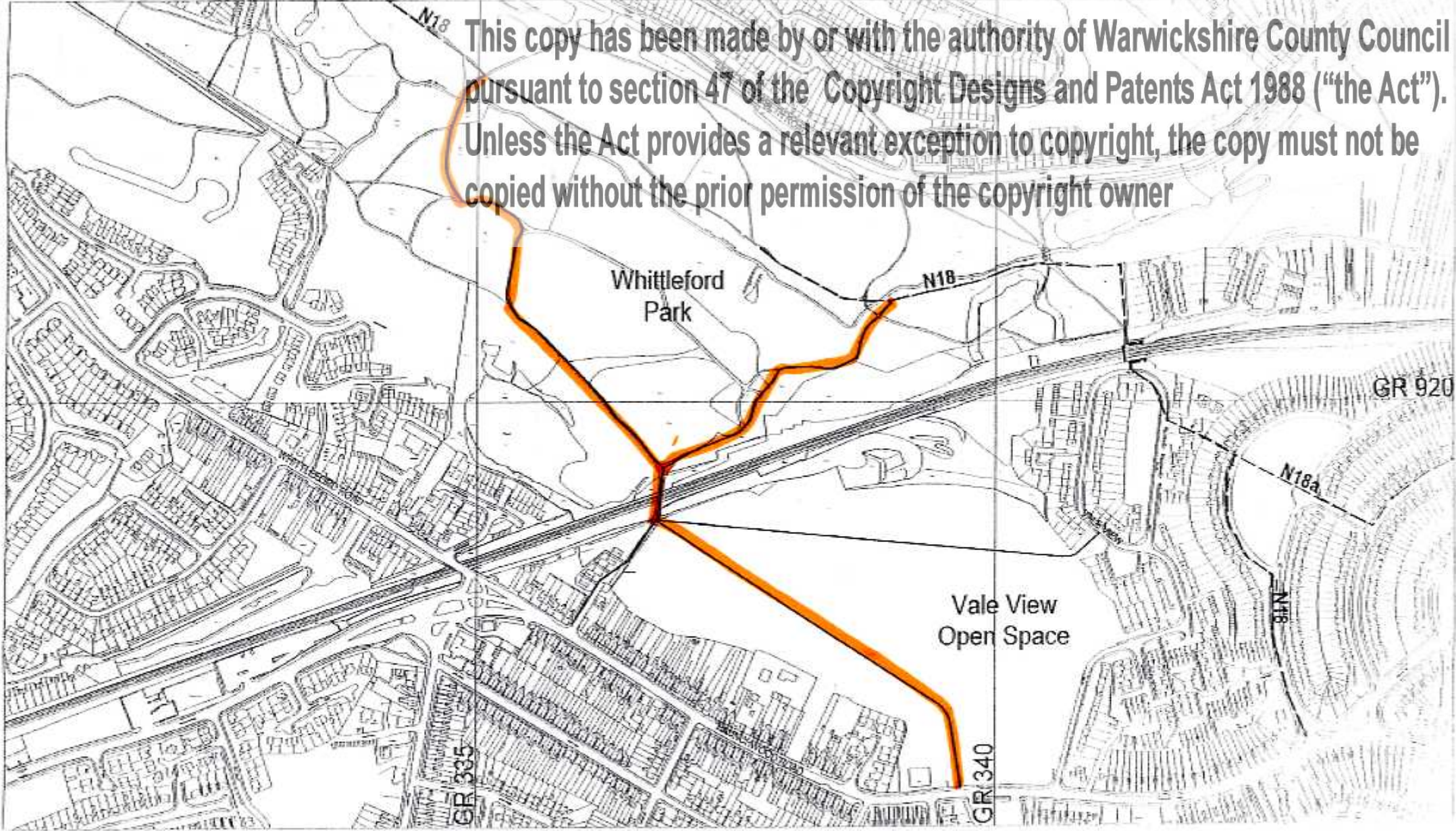
- 1/ WILLIAM G. ISON, 113 WESTBURY RD., NUNEATON, CV10 8HH
- 2/ BRIAN EDWARD WHITE, 6 CROSS ST., NUNEATON, CV10 8HZ
- 3/ JUNE MARY WHITE (MRS) 275, HAUNCHWOOD RD, NUN, CV10 8JE
- 4/ JOHN TREVOR OLNER, 20 MELDRUM ROAD, NUNEATON, CV10 8HS
- 5/ JOYCE HOPKINS (MRS), 18 WINBOURNE CLOSE, NUNEATON, CV10 9QW
- 6/ E. CUNNINGHAM (MRS), 251 WESTBURY RD, NUNEATON, CV10 8HT
- 7/ LANA WHITE (MRS), <sup>123 MERLIN AVENUE</sup> ~~30 RAINOCH DRIVE~~, NUNEATON, CV10 ~~9BT~~ <sup>9QJ</sup>
- 8/ ANTHONY WILLIAM WHITE, <sup>123 MERLIN AVENUE</sup> ~~30 RAINOCH DRIVE~~, NUNEATON, CV10 ~~9BT~~ <sup>9QJ</sup>
- 9/ VICTOR RAYMOND LLOYD, 9 FREESLAND RISE, POPLAR FARM, NUN, CV10 9QE
- 10/ JOYCE MUGGLETON (MRS), 42 A SPRINGHILL RD, NUNEATON, CV10 9HR.
- 11/ CLIFFORD DAVID JONES, 5 BEDE RD, NUNEATON, CV10 8HP
- 12/ COLIN CROSS, 272 TOMKINSON RD, NUNEATON, CV10 8BP
- 13/ OLWYN RITA CROSS (MRS) 272 TOMKINSON RD, NUNEATON, CV10 8BP
- 14/ BRENDA EVANS (MRS) 249 WESTBURY RD, NUNEATON, CV10 8HT
- 15/ BARRY GOODYEAR, 14 CULPEPPER CLOSE, NUNEATON, CV10 8AZ
- 16/ CARL ROBERT HALL, 23 RUTLAND AVE, NUNEATON, CV10 8EQ
- 17/ CARL HENRY JOHN KAHRMAN, 37 DORSET CLOSE, NUN, CV10 8EN
- 18/ BRIAN LEY, 112 WESTBURY RD, NUNEATON, CV10 8HQ
- 19/ WENDY McCLAY (MRS), 13 SUFFOLK CLOSE, NUNEATON, CV10 8JW
- 20/ K. C. TAYLOR, FLAT 9, ARTHUR RUSSELL COURT, BERKSHIRE CLOSE, CV10 8EB
- 21/ PAT TURNER (MRS), 284 HAUNCHWOOD RD, NUNEATON, CV10 8DL
- 22/ PAT CANNON (MS) 247, WESTBURY RD, NUNEATON, CV10 8HT
- 23/ HANSEN McCLAY 13 SUFFOLK CLOSE, SWALLOW COURT, NUN, CV10 8JW.
- 24/ EILEEN OSBORNE <sup>(MRS)</sup>, 125 TOMKINSON RD, NUNEATON, CV10 8DP.
- 25/ JOHN MILLER, 7 SOMERSET DRIVE, NUNEATON, CV10 8DD
- 26/ ANN K. MILLER <sup>(MRS)</sup>, 7 SOMERSET DRIVE, NUNEATON, CV10 8DD.

please add a separate sheet if you need more space

- 27/ WENDY JOHNSON 22 TOMKINSON RD, NUNEATON, CV10 8BH
- 28/ KEVIN JOHNSON, 22 TOMKINSON RD, NUNEATON, CV10 8BH
- 29/ JOHN THOMAS ARNOLD, 78 BLACKTREE RD, NUN, CV10 8AP
- 30/ SHIRLEY FORD (MRS), 7 WESTMORELAND AVE, NUN, CV10 8BT.
- 31/ JEAN BROCKLEHURST (MRS) 258 HAUNCHWOOD RD, NUN, CV10 8DL.
- 32/ JOHN FORD, 7 WESTMORELAND AVE NUNEATON, CV10 8BT.
- 33/ MRS MANDY ATKINS, 204 WESTBURY ROAD, NUNEATON, CV10 8HH.
- 34/ MARTIN ATKINS, 204 WESTBURY ROAD, NUNEATON, CV10 8HH.





This copy has been made by or with the authority of Warwickshire County Council pursuant to section 47 of the Copyright Designs and Patents Act 1988 ("the Act"). Unless the Act provides a relevant exception to copyright, the copy must not be copied without the prior permission of the copyright owner



**Application to add public footpaths to the Definitive Map**

Scale 1:5000



-  Existing public footpaths
-  Claimed public footpaths  
(Positions of footpaths on this map are approximate)

Reproduced from the Ordnance Survey map with the permission of the Controller of Her Majesty's Stationery Office  
 (c) Crown Copyright. Licence Number LA 076889. Unauthorised reproduction infringes Crown Copyright and may lead to prosecution or civil proceedings

