



Warwickshire
County Council

Wildlife & Countryside Act 1981
Definitive Map of Public Rights of Way for
Warwickshire

form

C

Planning Transport & Economic
Strategy, PO Box 43, Shire Hall,
Warwick, CV34 4SX

Application for Modification Order to ADD a Route to the Map

Applicant's Full name **YVONNE D. EVERITT**
Address **79, VALE VIEW,
STOCKINGFORD,**
Town **NUNEATON** Postcode **CV10 8AP**
Daytime Tel: [REDACTED]
Occupation **LIBRARY ASSISTANT** Date of Birth [REDACTED]

I hereby apply for an Order under Section 53(2) of the Wildlife and Countryside Act 1981 modifying the Definitive Map and Statement for the County of Warwick by **Adding** the following route as a -

Public Footpath / ~~Public Bridleway~~ / ~~Byway Open to All Traffic*~~

As shown on the attached map.

** delete as appropriate*

Please describe the route carefully and explain exactly where the route starts (from a point on a road or path), the line it follows and exactly where it finishes. Colour the line of the route on a 1: 2500 scale Ordnance Survey Map and mark the position of any obstructions, fences, stiles or gates. Also note the width and surface type of the route at several points if it varies. If possible give an Ordnance Survey 8 figure grid reference for the start and finish of the route.

Grid References:

Start... **SP 3410 9187** Finish... **SP 3389 9208 on N18**
Description : " " **SP 3351 9232 on N18**

FROM VALE VIEW WESTWARDS ACROSS VALE VIEW OPEN SPACE TO RAILWAY BRIDGE NO 31, OVER BRIDGE INTO WHITTLEFORD PARK, THEN RIGHT TURN DOWN TO SP 3389 9208 on N18.

OR/ LEFT TURN DOWN TO SP 3351 9232 on N18

Signed: [REDACTED]

Claim No. **NB21**

Date: **19.10.2001**

Office use only

Please see overleaf

Making your Application

Note on this application form all the documents you are using as evidence, attach copies if possible and any photographs.

Please ask anyone who wishes to give evidence that they have used the route, to fill in a "Witness Statement" Form G. Collect the completed forms and return them with your application.

Before returning your application form you must send to each owner / occupier / tenant of the land crossed by your claim:

- ♦ A Notice of Application for Modification Order - **Form A**

Return your completed application form to the County Council with.....

- ♦ A certificate of Notice of Application for Modification Order - **Form B**, listing the owners / occupiers to whom you sent a copy of Form A
- ♦ Evidence - documents, plans, photographs, witness statement forms (form G)

*You may find it helpful to keep a copy of all the information you send to the County Council.

Send your application to -

Warwickshire County Council, Countryside Recreation, Unit 11, Montague Road,
Warwick, CV34 5LW Telephone: (01926) 413421 or 413415

Evidence in support of your claim -

Documents _____ (number of pages attached)

Please attach a copy of any documents or maps you are using as evidence. Include the document reference number and title and give the full name and address of the Library, Record Office, University or person in possession of the original document.

Photographs _____ (number attached)

These should be securely mounted on card, stout paper or in plastic wallets, each should be clearly numbered and labelled with the date and place it was taken and if possible please show the location of the photograph on a plan.

Witness Statement Forms (G) 22 (number attached)

Please number each form and make a list with the name, address and number of each person who has completed a "witness statement"(G) in support of your application, on *this* form (D).

Briefly, why do you believe this route is a) public and b) of the wrong status.

..... THERE HAS BEEN 20 YEARS CONTINUOUS USE, BY MANY,
..... MANY PEOPLE, WITHOUT PERMISSION, SECRECY, FORCE OR
INTERUPTION UNTIL RAILWAY BRIDGE NO 31 WAS
..... BLOCKED OFF BETWEEN AUGUST AND OCTOBER 2000.
.....

List your evidence and references

Photocopy of area from Ordnance Survey Explorer 232
A local leisure map with public rights of way and
tourist information (Nuneaton and Jarworth) ~~(including routes~~
on which the route is clearly marked. ~~pathways)~~

Nuneaton and Bedworth Community Service's
Leaflets on Whittleford Park.

- a) Walks around Whittleford Park
- b) Geology and Geography around Whittleford Park

Copy of letter dated 9.11.1987 regarding future
plans of Vale View Open Space, two paths of which
are part of the routes claimed.

Copy of letter from RAILTRACK (19.12.00) regarding
ownership of Railway Bridge No. 31.

Copy of petition raised in June 2000 which clearly
shows popularity of route. Many of these people
have filled in Witness Forms.

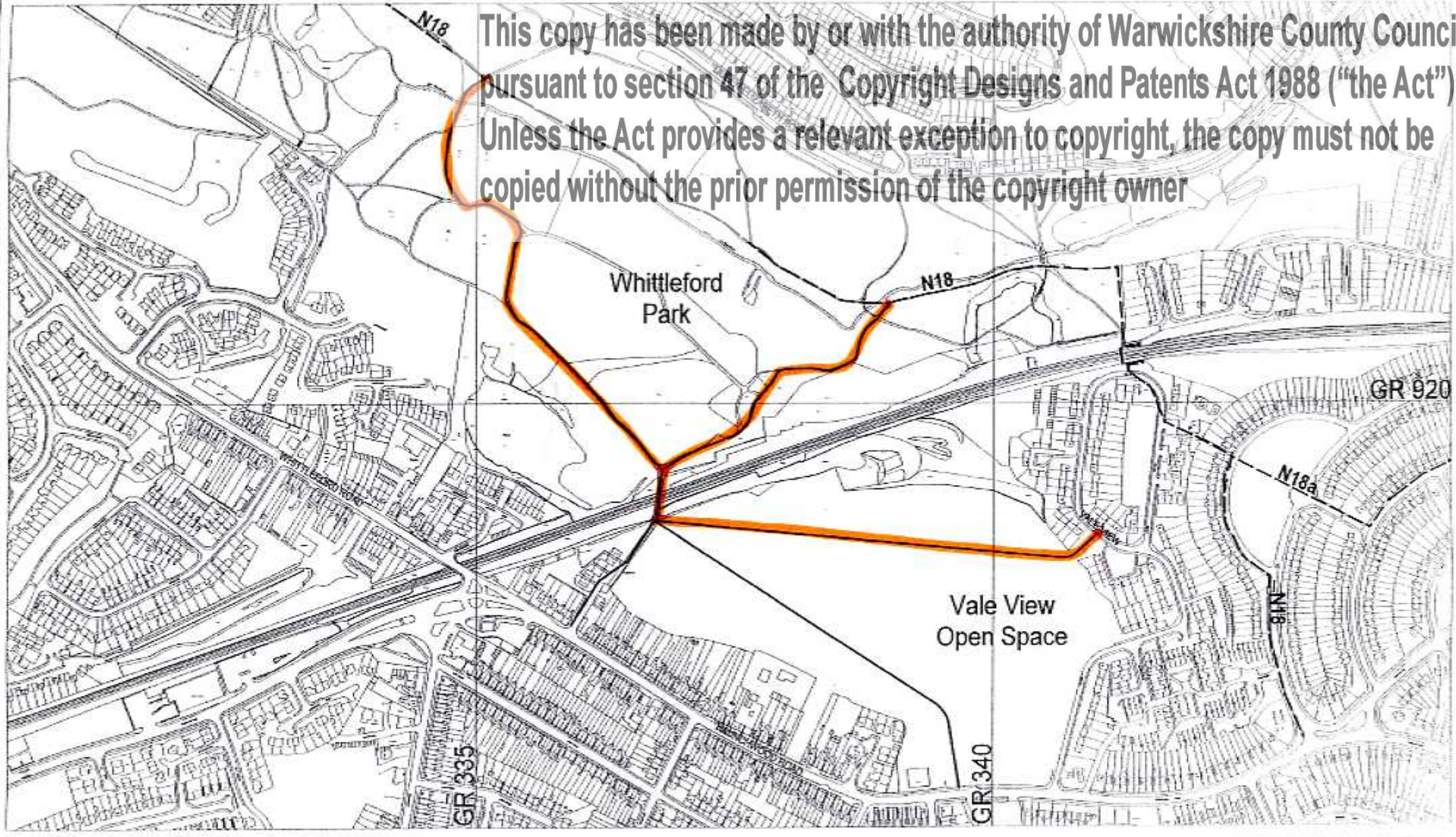
Route A a)

List your witnesses

- 1/ KEITH HOLLAND, 46 ACACIA RD, NUNEATON, CV10 9AB
- 2/ NORMA DARLSTON (MRS), 40 VALE VIEW, NUNEATON, CV10 8AP
- 3/ JEAN D LLOYD (MRS), 81 VALE VIEW, NUNEATON, CV10 8AP
- 4/ DORIS OLDHAM (MRS), 192 BLACKTREE COURT, NUNEATON, CV10 8AE
(MICHAEL)
- 5/ M. LOOMS, 76 VALE VIEW, NUNEATON, CV10 8AP
- 6/ MARILYN J. HAHHERSLEY (MS), 107, VALE VIEW, NUNEATON, CV10 8AP
- 7/ CHARLES R. OWNER, 20 WHITEHOUSE PRESENT, NUNEATON, CV10 8HU
- 8/ CHRISTINE ROBERTS (MRS), 93 VALE VIEW, NUNEATON, CV10 8AP
- 9/ DAVID ROBERTS, 93 VALE VIEW, NUNEATON, CV10 8AP
- 10/ GEOFFREY STEVEN WARD, 44 EDINBURGH RD, CANPHILL EST, CV10 9HF
- 11/ ROBERT TUBMAN, 4 VALE VIEW, NUNEATON, CV10 8AL
- 12/ CHRISTINE HEPBURN (MRS), 395 QUEEN ELIZABETH RD, NUN, CV10 9BL
(MRS)
- 13/ JANET ROBINSON, 34 VALE VIEW, STOCKINGFORD, NUNEATON, CV10 8AP
(MRS)
- 14/ LYNNE EAKING, 30 VALE VIEW, STOCKINGFORD, NUNEATON, CV10 8AP
- 15/ DONALD WENDING, 28 VALE VIEW, STOCKINGFORD, NUNEATON, CV10 8AP
- 16/ E. STANSON, 10 VALE VIEW, NUNEATON, CV10 8AL
- 17/ N. STANSON, 10 VALE VIEW, NUNEATON, CV10 8AL
(MRS)
- 18/ ALMA ROWLEY, 48 VALE VIEW, NUNEATON, CV10 8AP
- 19/ ISOBEL MILLERCHIP (MRS), 62 VALE VIEW, NUNEATON, CV10 8AP
- 20/ EUNICE L. HARRIS (MRS), 36 VALE VIEW, NUNEATON, CV10 8AP
- 21/ THOMAS SHIELD LOMAX, 25 WINDSOR GARDENS, NUNEATON, CV10 8AJ
- 22/ DONALD RAYMOND WILSON, 29 VALE VIEW, NUNEATON, CV10 8AP
- 23/ MRS KIM BAGNALL, 1 FRASER CLOSE, NUNEATON, CV10 9 LZ
- 24/ ALISON MARTIN-FLAVEN, 315 HAUGHWOOD ROAD, STOCKINGFORD, NUNEATON, CV10 8BS
- 25/ MRS ANN BARNETT, 18 VALE VIEW, STOCKINGFORD, NUNEATON, CV10 8AL
- 26/ BRIAN JOHN HAWKINS, 63 VALE VIEW, STOCKINGFORD, NUNEATON, CV10 8AL

please add a separate sheet if you need more space



This copy has been made by or with the authority of Warwickshire County Council pursuant to section 47 of the Copyright Designs and Patents Act 1988 ("the Act"). Unless the Act provides a relevant exception to copyright, the copy must not be copied without the prior permission of the copyright owner



Application to add public footpaths to the Definitive Map

Scale 1:5000



-  Existing public footpaths
 -  Claimed public footpaths
- (Positions of footpaths on this map are approximate)

Reproduced from the Ordnance Survey map with the permission of the Controller of Her Majesty's Stationery Office
(c) Crown Copyright. Licence Number LA 076880. Unauthorised reproduction infringes Crown Copyright and may lead to prosecution or civil proceedings

