



Warwickshire
County Council

Wildlife & Countryside Act 1981
Definitive Map of Public Rights of Way for
Warwickshire

form

C

Planning Transport & Economic
Strategy, PO Box 43, Shire Hall,
Warwick, CV34 4SX

**Application for Modification Order
to ADD a Route to the Map**

Applicant's Full name YVONNE D. EVERITT
Address 79, LAKE VIEW,
STOCKING FORD,

Town NUNEATON Postcode CV10 8AP

Daytime Tel: [REDACTED]
Occupation LIBRARY ASSISTANT. Date of Birth [REDACTED]

I hereby apply for an Order under Section 53(2) of the Wildlife and Countryside Act 1981 modifying the Definitive Map and Statement for the County of Warwick by **Adding** the following route as a -

Public Footpath / ~~Public Bridleway~~ / ~~Byway Open to All Traffic*~~

As shown on the attached map.

** delete as appropriate*

Please describe the route carefully and explain exactly where the route starts (from a point on a road or path), the line it follows and exactly where it finishes. Colour the line of the route on a 1: 2500 scale Ordnance Survey Map and mark the position of any obstructions, fences, stiles or gates. Also note the width and surface type of the route at several points if it varies. If possible give an Ordnance Survey 8 figure grid reference for the start and finish of the route.

Grid References:

Start SP 3359 9176 Finish SP 3351 9232 on N18

Description :

FROM HAUNCHWOOD ROAD BETWEEN HOUSES 32 AND 34,
NORTH TO RAILWAY BRIDGE NO 31, ACROSS BRIDGE
THEN LEFT TURN, PAST THE OLD CLAY POOL TO
SP 3351 9232 on N18

Signed: [REDACTED]

Claim No. NB21
NB24

Office use only

Date: 12/02/2001

Please see overleaf

Making your Application

Note on this application form all the documents you are using as evidence, attach copies if possible and any photographs.

Please ask anyone who wishes to give evidence that they have used the route, to fill in a "Witness Statement" Form G. Collect the completed forms and return them with your application.

Before returning your application form you must send to each owner / occupier / tenant of the land crossed by your claim:

- ◆ A Notice of Application for Modification Order - **Form A**

Return your completed application form to the County Council with.....

- ◆ A certificate of Notice of Application for Modification Order - **Form B**, listing the owners / occupiers to whom you sent a copy of Form A
- ◆ Evidence - documents, plans, photographs, witness statement forms (form G)

*You may find it helpful to keep a copy of all the information you send to the County Council.

Send your application to -

Warwickshire County Council, Countryside Recreation, Unit 11, Montague Road,
Warwick, CV34 5LW Telephone: (01926) 413421 or 413415

Evidence in support of your claim -

Documents _____ (number of pages attached)

Please attach a copy of any documents or maps you are using as evidence. Include the document reference number and title and give the full name and address of the Library, Record Office, University or person in possession of the original document.

Photographs _____ (number attached)

These should be securely mounted on card, stout paper or in plastic wallets, each should be clearly numbered and labelled with the date and place it was taken and if possible please show the location of the photograph on a plan.

Witness Statement Forms (G) 20 (number attached)

Please number each form and make a list with the name, address and number of each person who has completed a "witness statement"(G) in support of your application, on *this* form (D).

Briefly, why do you believe this route is a) public and b) of the wrong status.

..... THERE HAS BEEN 20 YEARS CONTINUOUS USE, BY
..... MANY PEOPLE, WITHOUT PERMISSION, SECRETLY, FORCE OF
..... INTERUPTION UNTIL RAILWAY BRIDGE NO.31 WAS BLOCKED
..... OFF BETWEEN AUGUST AND OCTOBER 2000,

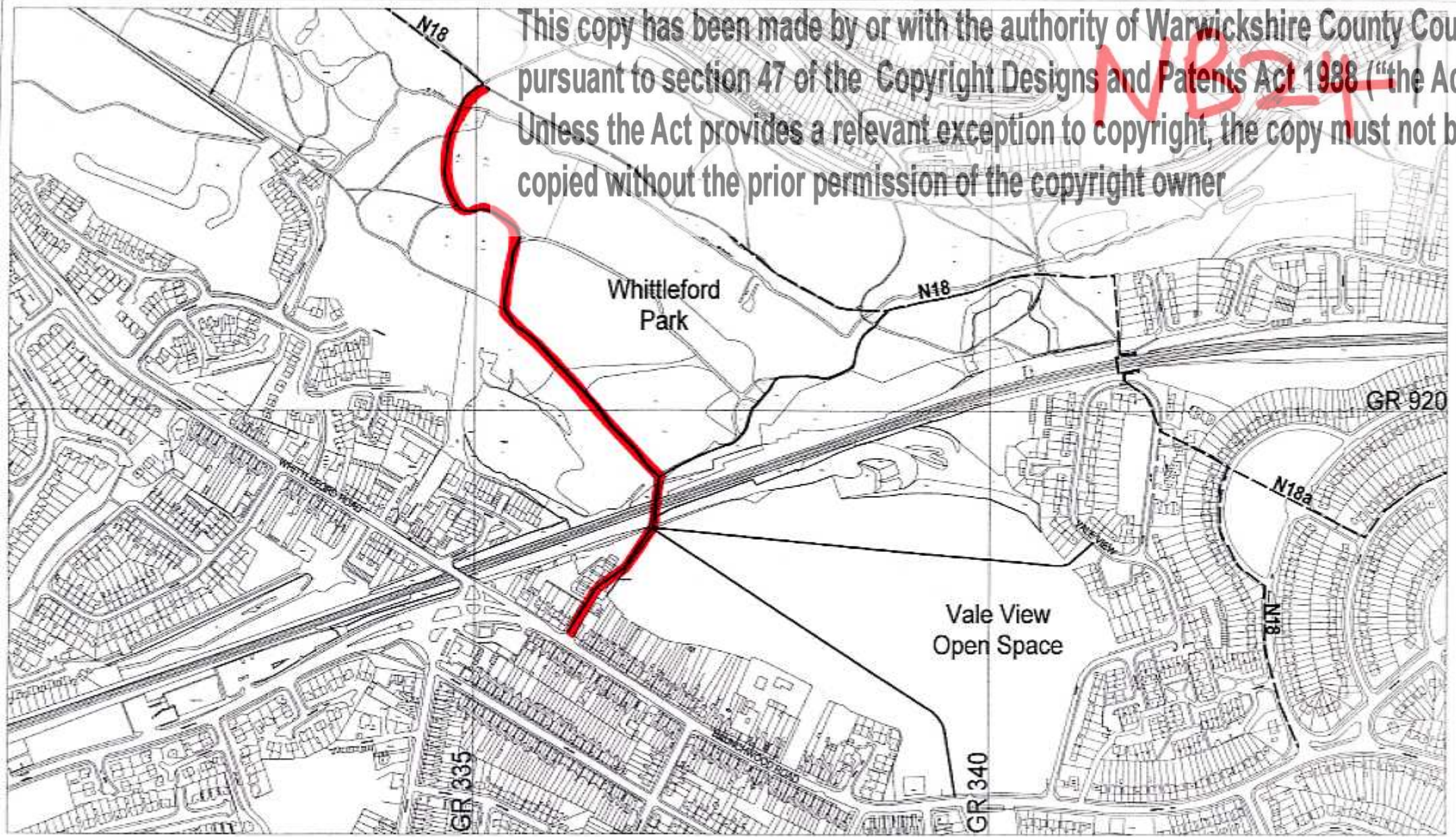
List your witnesses

- 1/ MALCOLM ROBERT GLOVER, 4 CHURCHDALE CLOSE, NUN., CV10 8RD
- 2/ LESLIE GREENWAY, 86 HAUNCHWOOD RD, NUNEATON, CV10 8DH
- 3/ GEORG A. STOCKWELL, 33 EADIE ST, STOCKINGFORD NUN., CV10 8JB
TARBURY CARTU, SPED, CV10 8LA
- 4/ FRANK RAYMOND BATES, ~~21 WOODFORD CLOSE, NUNEATON, CV10 9HT~~
- 5/ JOHN NOVAK, 249 QUEEN ELIZABETH RD, CAMP HILL, NUN., CV10 9BS
- 6/ SIDNEY GUEST, 132, CHURCH RD, STOCKINGFORD, NUN., CV10 8LG
- 7/ W. F. OWEN, 245 CHURCH RD, STOCKINGFORD, NUNEATON, CV10 8LJ
- 8/ MARILYN R. RATCLIFFE, 91 HAUNCHWOOD RD, NUNEATON, CV10 8DQ
- 9/ PATRICIA MAUREEN COLEMAN, ^(MRS) 85 EADIE ST, NUNEATON, CV10 8JB
- 10/ K. C. TAYLOR, FLAT 9, ARTHUR RUSSELL CT, BERKSHIRE CL, CV10 8EB
- 11/ HOWARD LAURIAN EDWARDS, 196 CHURCH RD, NUNEATON, CV10 8L
- 12/ V. A. PERIAM, 13 ARKLET CLOSE, HAWTHORNE COMMON, CV10 9TE
- 13/ B. PERIAM, 13 ARKLET CLOSE, HAWTHORNE COMMON, NUNEATON, CV10 9TE
- 14/ EDWARD JEPH COTE, 43 WHITEHOUSE CRESC, NUNEATON, CV10 8HU
- 15/ LINDA M. WHITE, 6 CROSS ST, STOCKINGFORD, NUNEATON, CV10 8JZ
- 16/ CONSTANCE WALTON, 12 WOODFORD CLOSE, NUNEATON, CV10 9HT
- 17/ JOHN THOMAS ARNOLD, 78 BLACKTREE RD, NUNEATON, CV10 8AQ
- 18/ COLIN CARTWRIGHT, 83, HAUNCHWOOD RD, NUNEATON, CV10 8DQ
- 19/ PATRICIA GLOVER, 4 CHURCHDALE CLOSE, NUNEATON, CV10 8RD
- 20/ JEAN BROCKLEHURST, 258 HAUNCHWOOD RD, NUNEATON, CV10 8DL
- 21/ MRS SUSAN M. RANDALL, 21 HILTON AVENUE, NUNEATON, CV10 9LA

please add a separate sheet if you need more space

This copy has been made by or with the authority of Warwickshire County Council pursuant to section 47 of the Copyright Designs and Patents Act 1988 ("the Act"). Unless the Act provides a relevant exception to copyright, the copy must not be copied without the prior permission of the copyright owner



NB214



Application to add public footpaths to the Definitive Map

Scale 1:5000



-  Existing public footpaths
 -  Claimed public footpaths
- (Positions of footpaths on this map are approximate)

Reproduced from the Ordnance Survey map with the permission of the Controller of Her Majesty's Stationery Office
(c) Crown Copyright. Licence Number LA 076880. Unauthorised reproduction infringes Crown Copyright and may lead to prosecution or civil proceedings

