



Warwickshire
County Council

Wildlife & Countryside Act 1981
Definitive Map and Statement of Public Rights of
Way for Warwickshire

form
1

Application for a Modification Order

Rights of Way, Communities,
PO Box 43, Shire Hall,
Warwick, CV34 4SX

To: Warwickshire County Council

Of: PO Box 43, Shire Hall, Warwick, CV34 4SX

By: **GRENDAON PARISH COUNCIL.**

Of:

hereby apply for an Order under Section 53(2) of the Wildlife and Countryside Act 1981
modifying the Definitive Map and Statement for the County of Warwick by

~~Deleting~~ * the Footpath / Bridleway / Restricted Byway / Byway Open to all Traffic *

from to

Adding * the Footpath / ~~Bridleway / Restricted Byway / Byway Open to all Traffic~~ *

from **St Nicholas** to **Boat Hill - Grendon**

Estate - Boddley (closed section shown green on map)

~~Upgrading / Downgrading~~ * to a Footpath / Bridleway / Restricted Byway / Byway Open to all
Traffic * the Footpath / Bridleway / Restricted Byway / Byway Open to all Traffic *

from to

~~Varying / Adding to~~ * the particulars relating to the Footpath / Bridleway / Restricted Byway /
Byway Open to all Traffic *


from to

by providing that

* delete as appropriate

and shown on the map accompanying this application.

I/We attach copies of the following documentary evidence (including statements of witnesses)
in support of this application (see overleaf **).

Signed  Dated **2/11/16**
(Chairman)

The accompanying map must be at a scale of 1:25000 or greater (e.g. 1:10000)

Please see overleaf

**** Evidence in support of your claim -**

*Some inside witness forms
maps from W.C.C. archives and
NWBC*

Documents 6 (number of pages attached)

Please attach a copy of any documents or maps you are using as evidence. Include the document reference number and title and give the full name and address of the Library, Record Office, University or person in possession of the original document.

Photographs (number attached)

These should be securely mounted on card, stout paper or in plastic wallets, each should be clearly numbered and labelled with the date and place it was taken and if possible please show the location of the photograph on a plan.

Witness Statement Forms (Form 4) (number attached)

Please number each form and make a list with the name and number of each person who has completed a "witness statement" in support of your application, on *this* form.

List your evidence and references (continue on a separate sheet if necessary)

*W.C.C. Maps show the existence of the foot-pool from 1888 onwards.
NWBC map shows the closed off portion of pool in green.
In 1987, the pool was closed off by the residents
of 114 Boot Hill. N.W.B.C. made them re-open it
but currently refuse to act at all.*

*Also attached, e mail correspondence between
Councillor A Wright (Baddesley and Grendon) and N.W.B.C
on this matter*

List your witnesses (continue on a separate sheet if necessary)


- ①
- ②
- ③
- ④
- ⑤
- ⑥
- ⑦
- ⑧



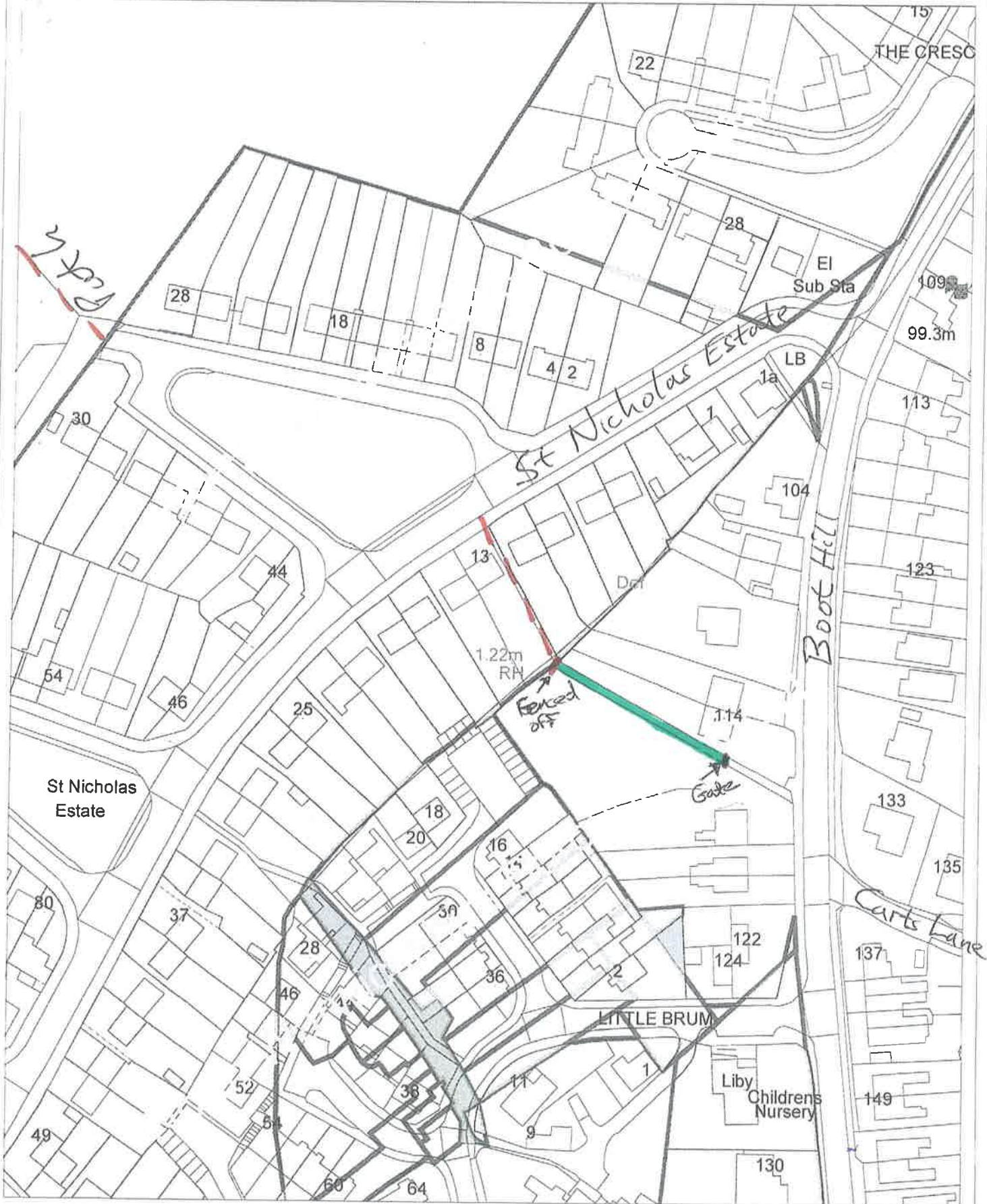
- ⑨
- ⑩
- ⑪
- ⑫
- ⑬
- ⑭
- ⑮
- ⑯
- ⑰



⑳



Land dispute adjacent 114 Boot Hill Badesley Ensor



Date: 14:07:15

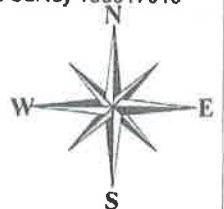
Scale: 1:1250

© Crown copyright and database rights 2015 Ordnance Survey 100017910



North Warwickshire
Borough Council

— — — — — still open
————— fenced off





Warwickshire
County Council

Rights of Way, Communities,
PO Box 43, Shire Hall,
Warwick, CV34 4SX

Wildlife & Countryside Act 1981
Definitive Map and Statement of Public Rights of
Way for Warwickshire

form
1a

**Application for a Modification Order
(Supplementary Information)**

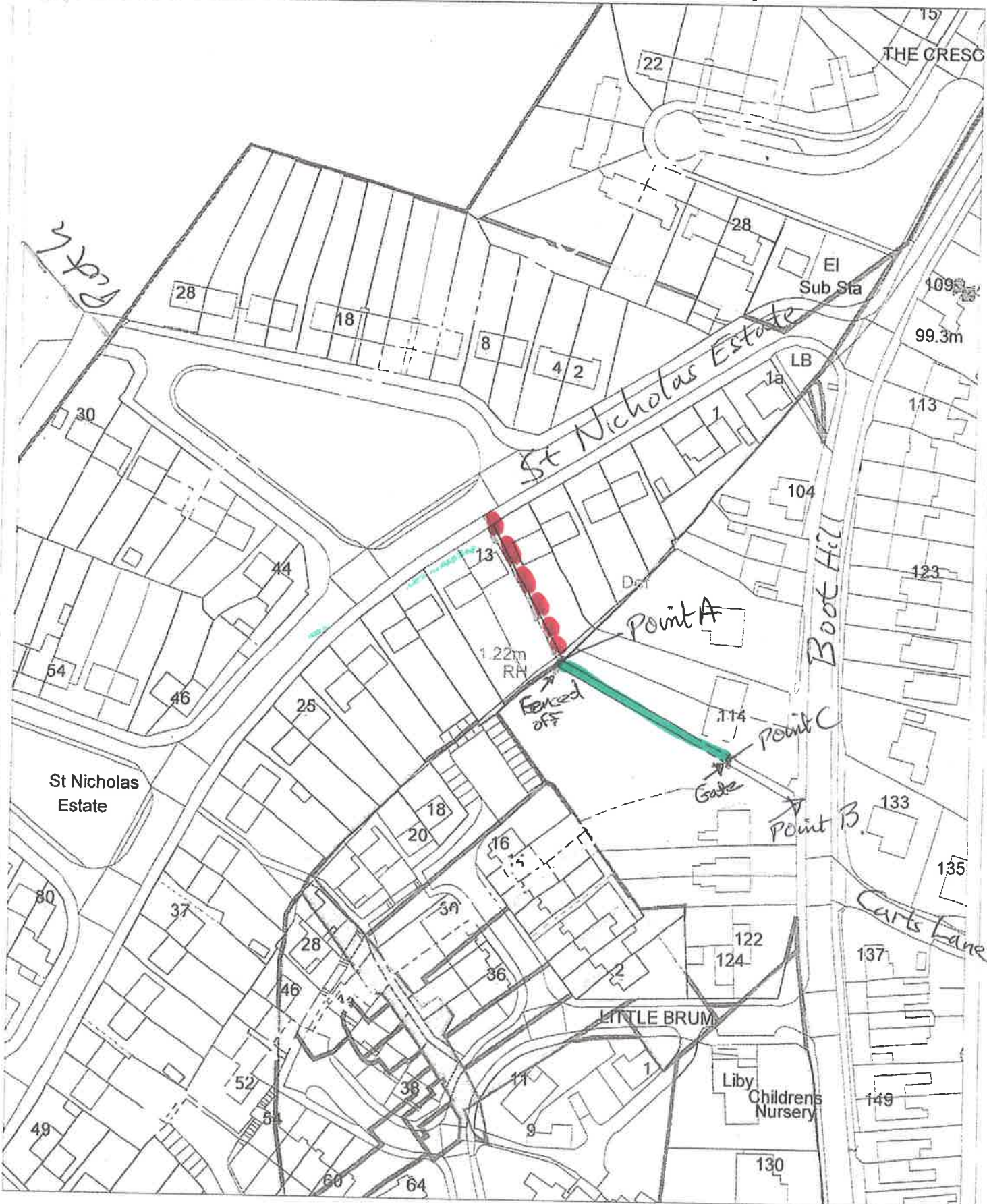
Name: David Cox - Chair Grendon Parish Council
Address: 183, Watling St. Grendon, Warwicks CV92PJ

The purpose of this form is to gain as much information about the route claimed as possible.
Please complete the following sections in as much detail as you can.

1. Please explain why you believe the Definitive Map and Statement should be modified, for example, why you believe the route should be added to the map or should be upgraded.

The footpath between St. Nicholas Ektate (Baddesley) to Boot Hill (Grendon) has been in use since at least 1888. (Maps included in the witness statements of John Moore (No 4) and Jill Ramsell (No 19)) This was regularly used by residents between the two locations for access particularly for visiting and for the Boot Hill bus route. Whilst it is within the curtilage of 114 Boot Hill it has been a "right of way" until approx May 2015, when the resident of 114 put locked gates at points A and C, denying access and removed the hedge. (see attached map) from N.W.B.C dated 14/07/15. As it has been in existence for at least 120 years plus, we believe it should continue to be accessible to residents.

Land dispute adjacent 114 Boot Hill Badesley Ensor



Date: 14:07:15
Scale: 1:1250

© Crown copyright and database rights 2015 Ordnance Survey 100017910



still open
now fenced off.

