

NOTES

All traffic signal equipment and road markings shown are indicative and may be subject to change during detail design or during installation due to site constraints.

REV	DRN	AMENDMENT	DATE



Warwickshire
County Council

**TRANSPORT
AND ECONOMY**

Design Services
Communities
Shire Hall Post Room
Warwick
CV34 4SP
Tel : 01926 410410
Web : www.warwickshire.gov.uk



FS 26655

C:\DesignServices\24.2\270\3 Drawings\3-01 AutoCAD\24.2---270-102.dwg

PROJECT

Clinton Lane near Cobbs Road, Kenilworth

Proposed Puffin Crossing

TITLE

School Safety Zones and Routes Programme

Purpose of Drawing: Consultation

Drm	LM	Ck'd	DAM	App'd	DAM
Date	09-07-18	Date	16-08-18	Date	16-08-18

Status

Approved (Level 3)

Scale

1:500

Sheet size

A3







DRG. NO.

24.2---270-102

Rev.

-

Key

-  Zig-Zag markings
-  Traffic signal equipment mounted on pole
-  Red Tactile Paving
-  Buff Tactile Paving
-  Traffic Signal Controller and Feeder Pillar
-  Yellow SCHOOL KEEP CLEAR markings

Existing road markings shown grey

© Crown Copyright and database right 2018. Ordnance Survey 100019520.