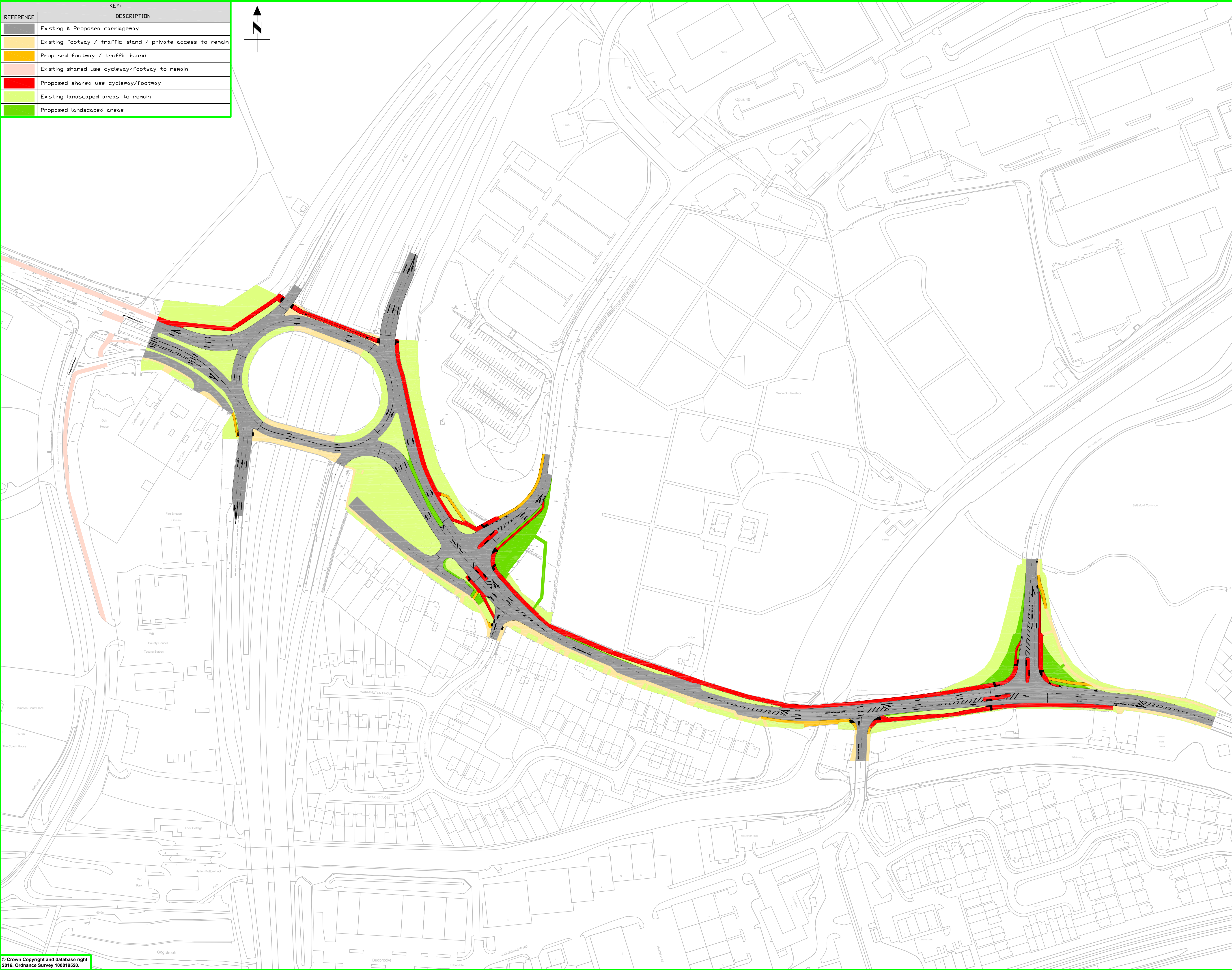
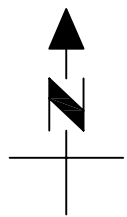



KEY:	
REFERENCE	DESCRIPTION
	Existing & Proposed carriageway
	Existing footway / traffic island / private access to remain
	Proposed footway / traffic island
	Existing shared use cycleway/footway to remain
	Proposed shared use cycleway/footway
	Existing landscaped areas to remain
	Proposed landscaped areas



© Crown Copyright and database right
2016. Ordnance Survey 100019520.

NOTES

A	SJL	Road markings updated	Sept 16
REV	DRN	AMENDMENT	DATE



Warwickshire
County Council

**TRANSPORT
AND ECONOMY**

Design Services

Communities, Shire Hall Post Room
Warwick, CV34 4SP
Tel: 01926 410410
Email: designservices@warwickshire.gov.uk
Web: www.warwickshire.gov.uk



FS 26655

PROJECT

A46 Stanks Corridor improvement

TITLE

PUBLIC INFORMATION

Indicative General Layout

Purpose of Drawing: Feasibility

Dm	CL	CK'd	SJL	App'd	NC
Date	25-07-16	Date	02-09-16	Date	02-09-16

Status

Approved (Level 3)

Scale

1:1300

Sheet size

A1

DRG. NO.

9.2-A46-082-018

Rev.

A

10mm 50mm 100mm 150mm 200mm

This plot was produced from a digital source so may not be at true scale. It is the recipient's responsibility to confirm its accuracy.