



Planning & Transport Department,
PO Box 43, Shire Hall, Warwick, CV34 4SX.

Wildlife & Countryside Act 1981
Definitive Map of Public Rights of Way for Warwickshire

form

D

**Application for Modification Order
to UPGRADE a Route on the Map**

Applicant's

Full Name **TRAIL Riders Fellowship (% R. J. Hawker R.O.W. Officer)**

Address

32 GADDESBY ROAD

Town

KINGS HEATH

BIRMINGHAM

Postcode **B 14 7EX.**

Daytime Tel

Date of Birth

Occupation

I hereby apply for an order under Section 53(2) of the Wildlife and Countryside Act 1981 modifying the Definitive Map and Statement for the County of Warwick by Upgrading

in whole / in part * the route No. **AE 45** (as shown on the Definitive Map)

from a ~~Public Footpath~~ / Public Bridleway *

to a ~~Public Bridleway~~ / Byway Open To All Traffic * **as shown on the attached map.**

* delete as appropriate

Please describe the route carefully and explain exactly where the route starts (from a point on a road or path), the line it follows and exactly where it finishes. Colour the line of the route on a 1:2500 scale Ordnance Survey Map and mark the position of any obstructions, fences, stiles or gates. Also note the width and surface type of the route.

If possible give Ordnance Survey 10 figure grid references for the start and finish of the route

Grid References

Start


BIRCHMOOR

Finish

TO

WATLING STREET, DORSON, BRADDERLEY ENSOR.

Signed



Date **1 November 1992**

please see other side

Office use only

Claim no.

166/29

Making your Application

Note on this application form all the documents you are using as evidence (and attach copies if possible), plus any photographs.

Please ask anyone who wishes to give evidence that they have used the route, to fill in a "Witness Statement" Form G. Collect the completed forms and return them with your application.

Before returning your application form you must send to each owner/occupier/tenant of the land crossed by your claim:

- A Notice of Application for Modification order, **(Form A)**

Your completed application form, should then be returned to the County Council with:

- an Ordnance Survey plan of the route
- a certificate of Notice of Application for Modification Order, **(Form B)** listing the owners/occupiers to whom you sent a copy of **(Form A)**.
- Evidence – documents, photographs, "Witness Statement" forms **(Form G)**

You may find it helpful to keep a copy of all the information you send to the County Council.

Send your application to:

Warwickshire County Council
Planning & Transport Department,
PO Box 43, Shire Hall, Warwick, CV34 4SX.

Telephone (0926) 410410 ext. 2889

Evidence in support of your claim

Documents ☐ number attached (pages)

Please attach a copy of any documents or maps you are using as evidence and give the full name and address of the Library, Record Office, University or person who has the original document together with the document reference number and title.

Photographs ☐ number attached

These should be securely mounted on card, stout paper or in plastic wallets, the same size as this form (A4). Each photograph should be clearly numbered and labelled with the date and place it was taken. Please show the location of the photographs on a plan.

Witness Forms ☐ number attached

Please list on this form the name and address of each person who has completed a "Witness Statement" in support of your application numbering each one. Also put the same number on the top right hand corner of each "Witness Statement" form.

Briefly, why do you believe this route is a) public b) of the wrong status)

a) THE ROUTE IS USED BY THE PUBLIC AT LARGE, AS OF RIGHT.

b) OUR CLUB HAS USED THE ROUTE, AS OF RIGHT, AND WITHOUT HINDERANCE OR CHALLENGE THROUGHOUT THE EXISTENCE OF OUR GROUP — FOUNDED IN THE EARLY 1970'S — . THIS HAS BEEN FOR THE PURPOSES OF RECREATIONAL MOTORBIKE RIDING — NON COMPETITIVE — ON ROAD REGISTERED MACHINES.

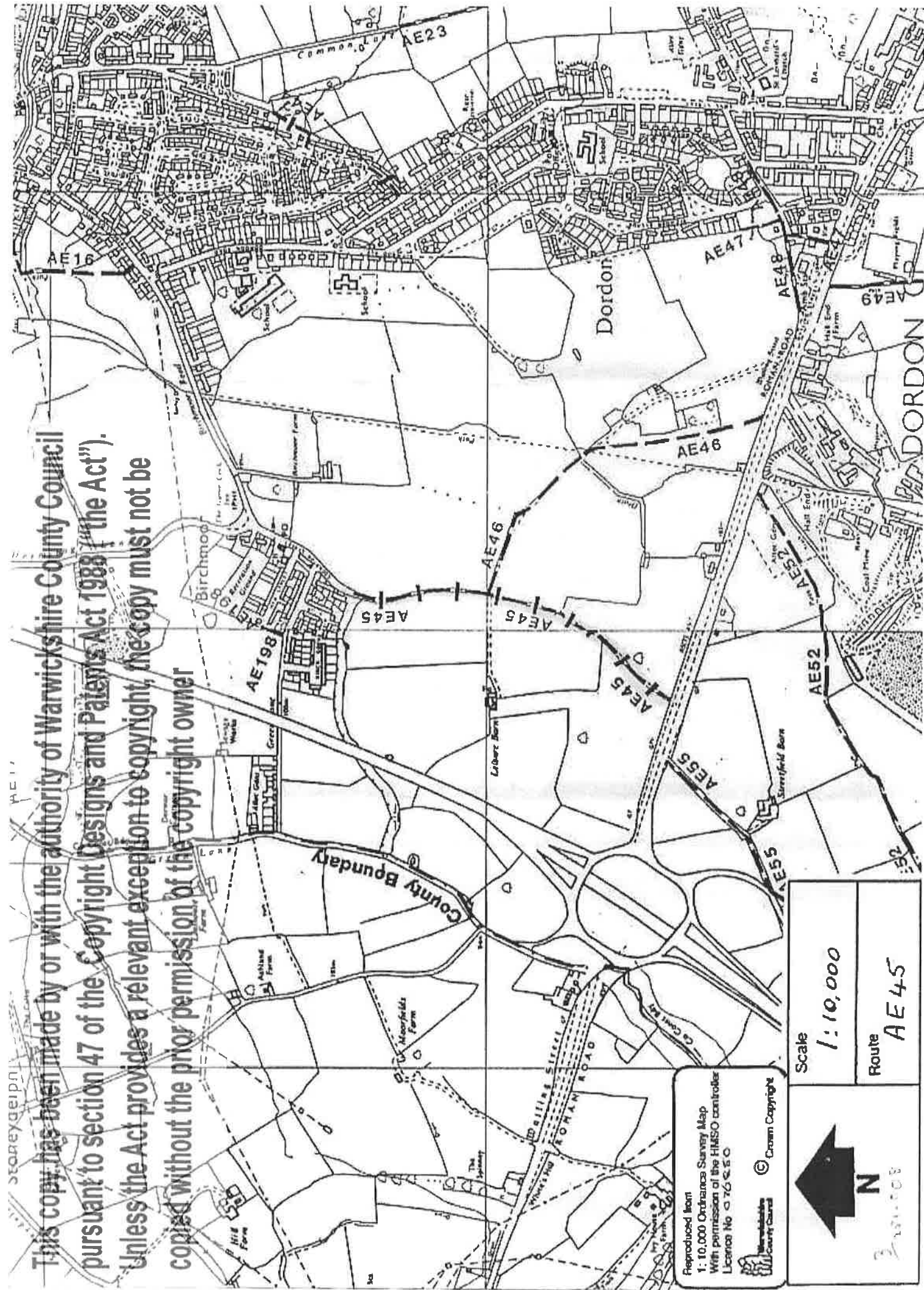
List your detailed evidence/references below – and list of witnesses

SHOWN ON TITLE MAP FOR HAN END & FROZLEY
COUNTY RECORDS OFFICE REF:- CR/328/38/1.

ORIGINAL HIGHWAY (SHOWN ON ORDNANCE SURVEY MAPS)
EXISTED IN 1835 AND IS THEREFORE HIGHWAY MAINTAINABLE
AT PUBLIC EXPENSE. PART OF ROUTE TO MAIN WATERING
STREET FROM HERMITAGE LANE / BIRCHMOOR ROAD, VIA
COCKSPUR STREET.


HIGHWAY UNDER 1836 ACT.

This copy has been made by or with the authority of Warwickshire County Council pursuant to section 47 of the Copyright Designs and Patents Act 1988 ("the Act"). Unless the Act provides a relevant exception to copyright, the copy must not be copied without the prior permission of the copyright owner



Reproduced from
1:10,000 Ordnance Survey Map
With permission of the HMSO controller
Licence No. 0706150

Warwickshire
County Council
© Crown Copyright

	Scale 1:10,000
	Route AE45