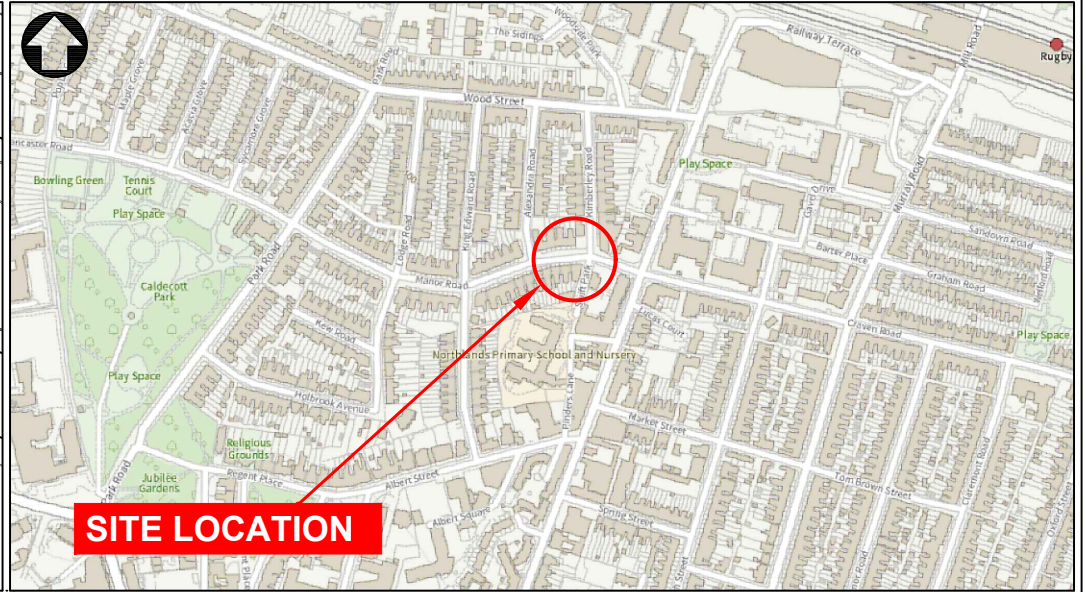
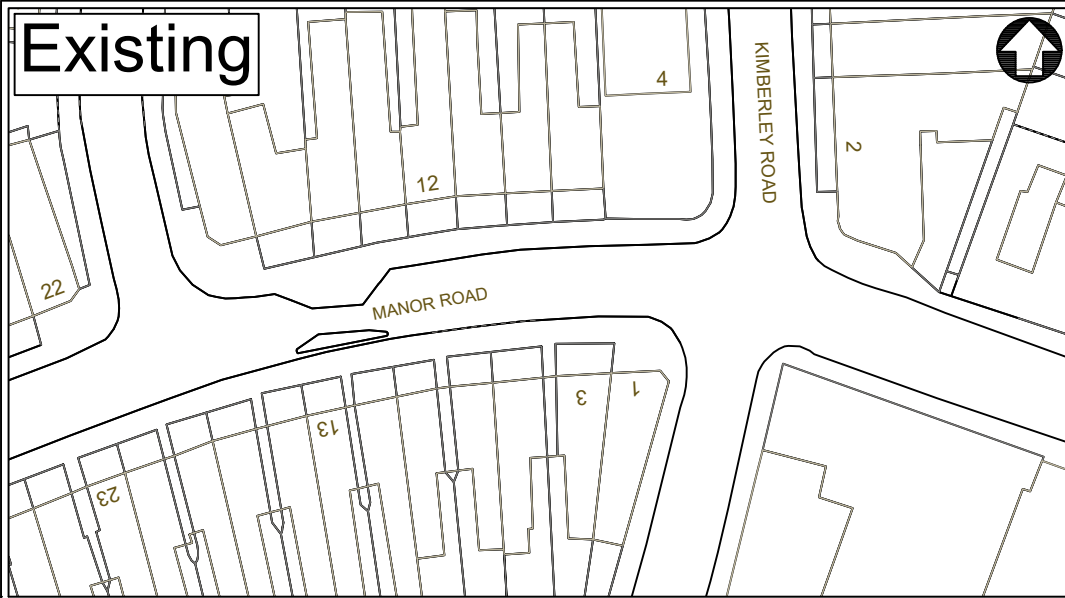
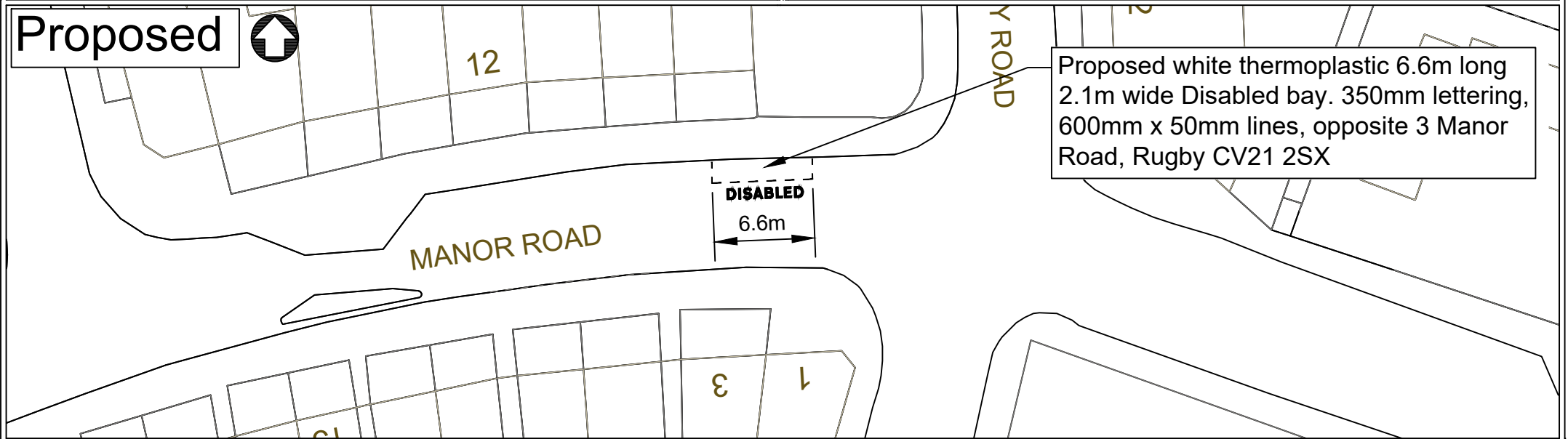


Existing



Proposed



Proposed white thermoplastic 6.6m long  
2.1m wide Disabled bay. 350mm lettering,  
600mm x 50mm lines, opposite 3 Manor  
Road, Rugby CV21 2SX

C:\Users\emil9\AppData\Local\Temp\AcPublish\_20672\3 Manor Road DPB.dwg



County Highways Minor Works  
Warwickshire County Council  
Shire Hall  
Warwick  
CV34 4RL  
Tel: 01926 410410

[www.warwickshire.gov.uk](http://www.warwickshire.gov.uk)  
[chminorworks@warwickshire.gov.uk](mailto:chminorworks@warwickshire.gov.uk)

NOTES

Based on Ordnance Survey mapping with the permission of the Controller of HMSO  
© Crown Copyright and database right 2011. Ordnance Survey 100019520.  
All rights reserved.  
Unauthorised reproduction infringes copyright and may lead to prosecution or civil proceedings.  
Warwickshire County Council.

REV	DATE	BY	CHK	AMENDMENT
-	--/--	-	-	-
-	--/--	-	-	-
-	--/--	-	-	-
-	--/--	-	-	-
-	--/--	-	-	-

Drawing title	<p><b>Proposed Disabled Bay 3 Manor Road Rugby Warwickshire</b></p>
Project title	<p><b>Disabled Parking Bays 2025</b></p>

Drawn by	EM-M	Checked by	EF-L
Date	Sept 2025		
Scale	NTS @ A4_L		
Drawing number	PTRO25 016		