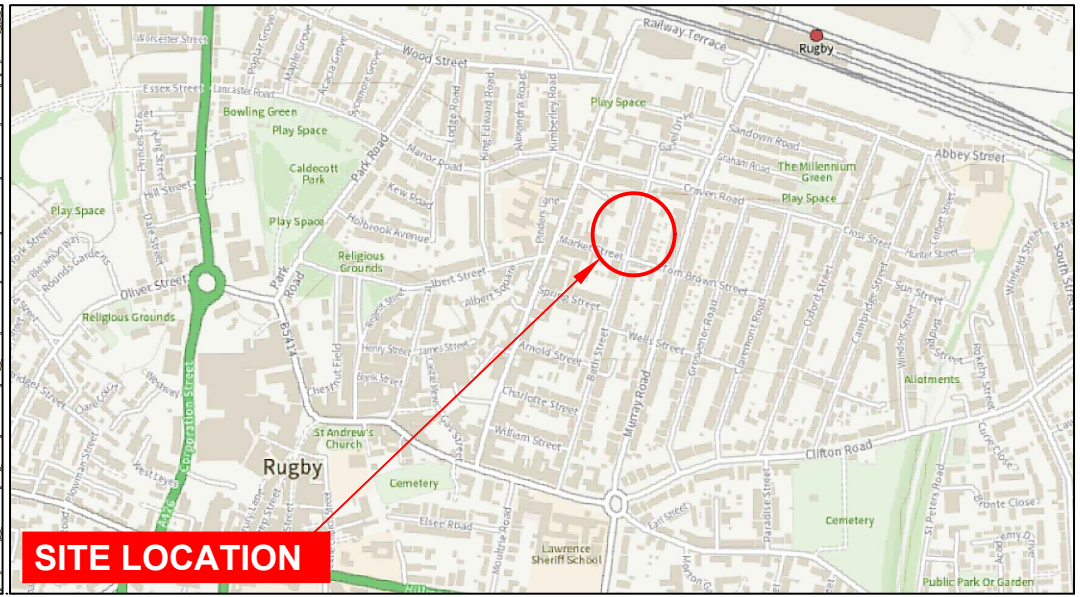
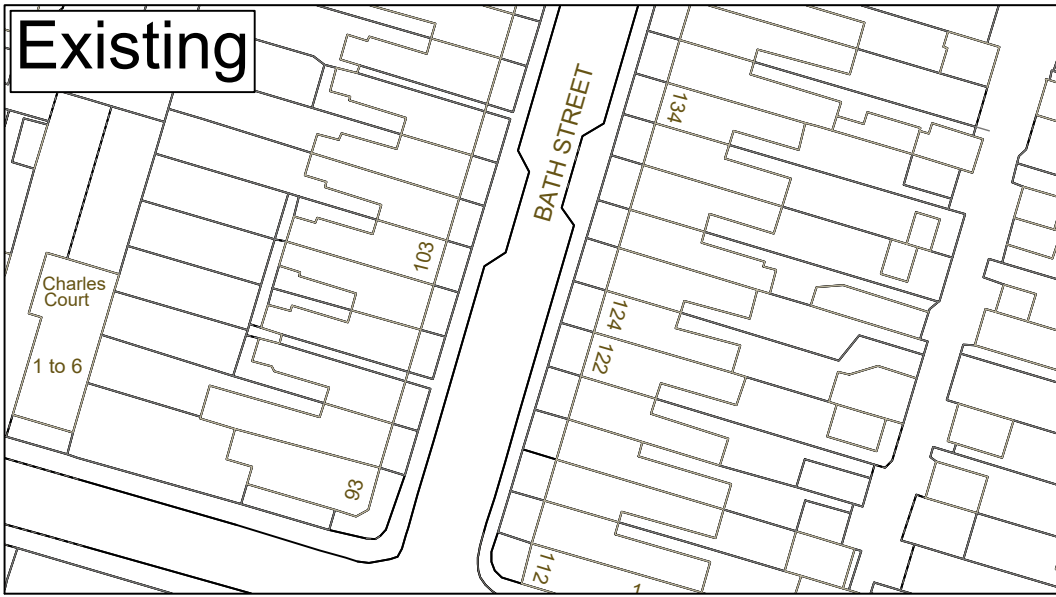
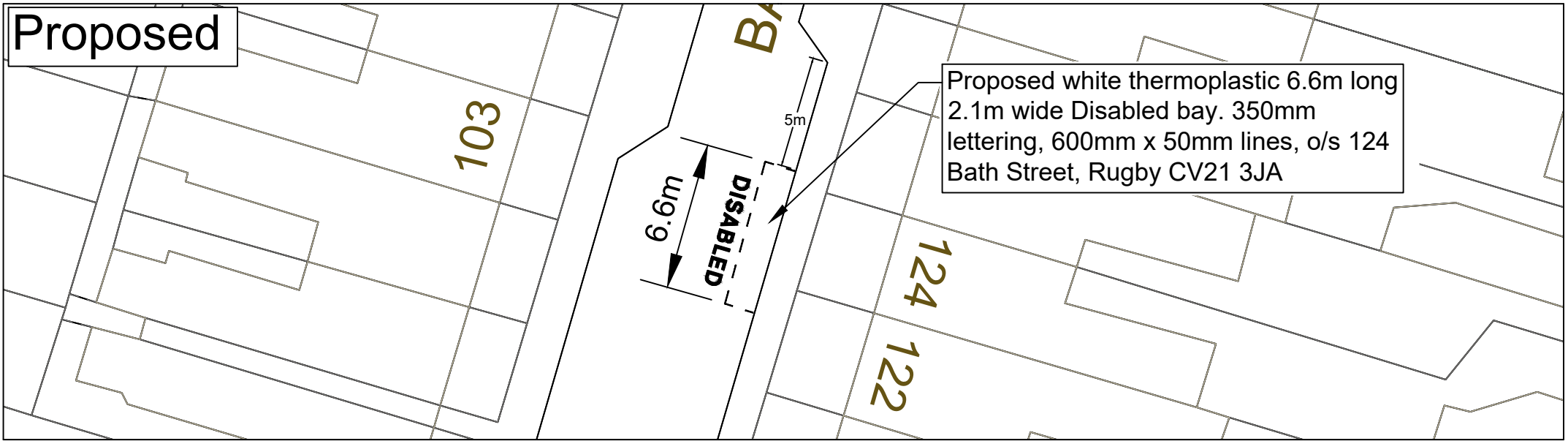


Existing



SITE LOCATION

Proposed



Proposed white thermoplastic 6.6m long
2.1m wide Disabled bay. 350mm
lettering, 600mm x 50mm lines, o/s 124
Bath Street, Rugby CV21 3JA

H:\CH-Minor Works\TRAFFIC REGULATION ORDERS\CPE PARKING\01-Disabled Bays\Applications & Removals\2025\Requests\Rugby\124 Bath Street, Rugby\03 Drawing\124 Bath Street Disabled Bay.dwg



County Highways Minor Works
Warwickshire County Council
Shire Hall
Warwick
CV34 4RL
Tel: 01926 410410

www.warwickshire.gov.uk
chminorworks@warwickshire.gov.uk

NOTES

Based on Ordnance Survey mapping with the permission of the Controller of HMSO
© Crown Copyright and database right 2011. Ordnance Survey 100019520.
All rights reserved.
Unauthorised reproduction infringes copyright and may lead to prosecution or civil proceedings.
Warwickshire County Council.

REV	DATE	BY	CHK	AMENDMENT
-	--/--	-	-	-
-	--/--	-	-	-
-	--/--	-	-	-
-	--/--	-	-	-
-	--/--	-	-	-

Drawing title	<p>Proposed Disabled Bay 124 Bath Street Rugby Warwickshire</p>
Project title	Disabled Parking Bays 2025

Drawn by	EM-M	Checked by	EF-L
Date	Aug 2025		
Scale	NTS @ A4_L		
Drawing number	PTRO25 009		