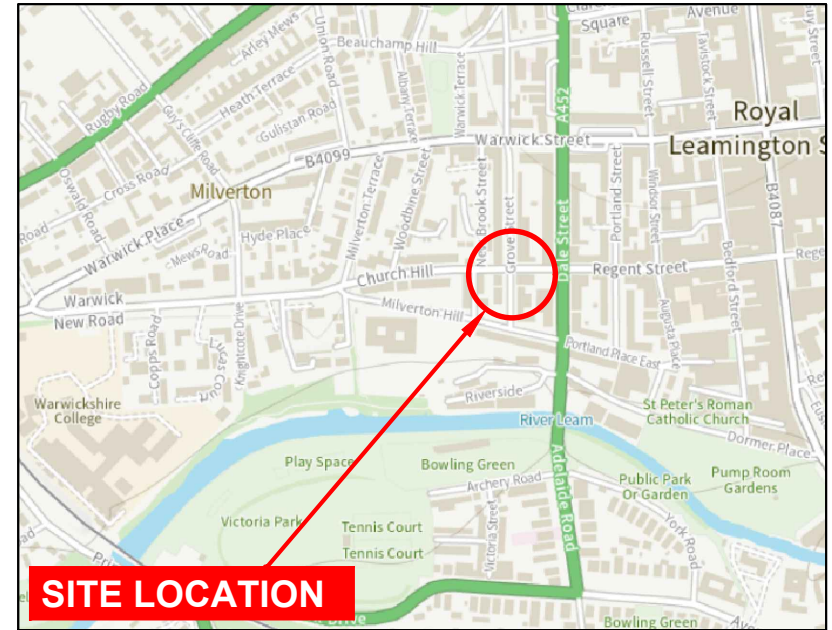
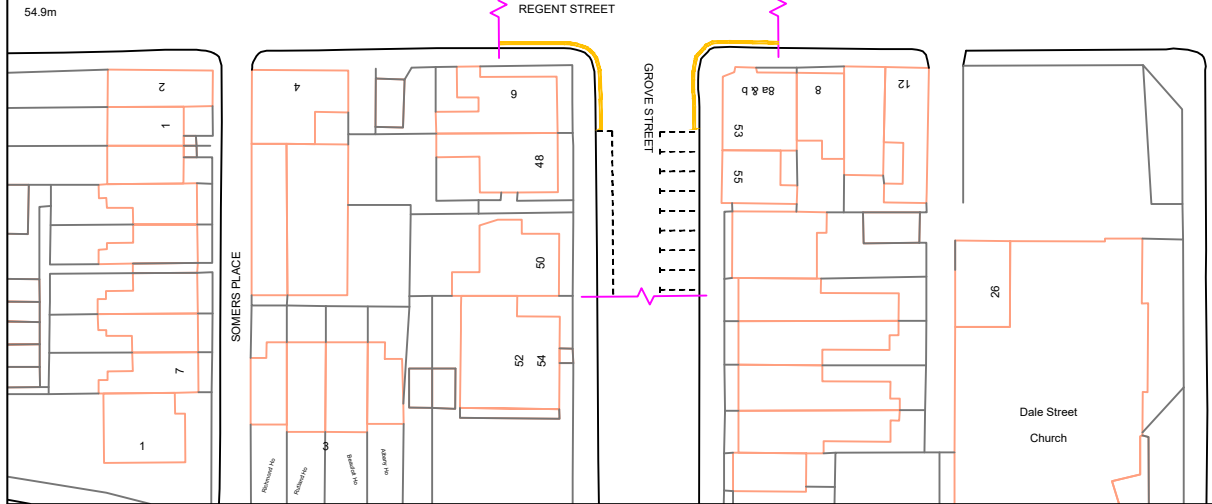
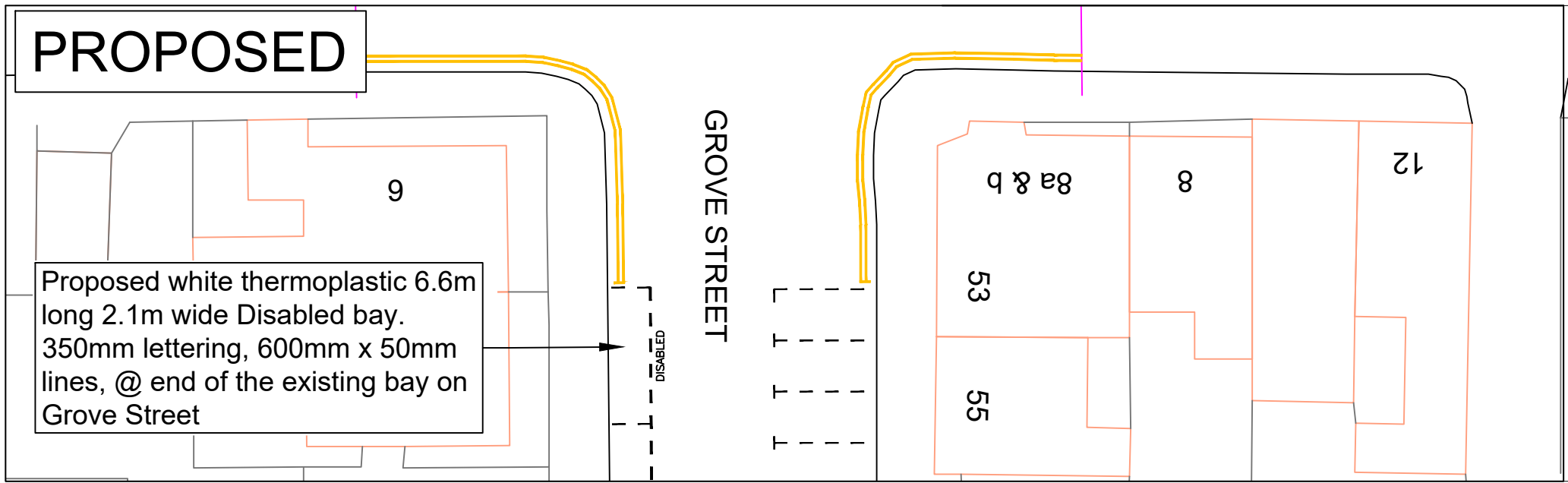


EXISTING



SITE LOCATION

PROPOSED



Proposed white thermoplastic 6.6m long 2.1m wide Disabled bay. 350mm lettering, 600mm x 50mm lines, @ end of the existing bay on Grove Street

H:\CH-Minor Works\TRAFFIC REGULATION ORDERS\CPE PARKING\01-Disabled Bays\Applications & Removals\2025\Requests\Warwick\6 Regent Street, Leamington\03 Drawing\6 Regent Street DPB.dwg



County Highways Minor Works
Old Budbrooke Road,
Warwick,
CV35 7DP
Tel: 01926 410410

www.warwickshire.gov.uk
chminorworks@warwickshire.gov.uk

NOTES

Based on Ordnance Survey mapping with the permission of the Controller of HMSO
© Crown Copyright and database right 2011, Ordnance Survey 100019520.
All rights reserved.
Unauthorised reproduction infringes copyright and may lead to prosecution or civil proceedings.
Warwickshire County Council.

REV	DATE	BY	CHK	AMENDMENT
-	--/--	-	-	-
-	--/--	-	-	-
-	--/--	-	-	-
-	--/--	-	-	-
-	--/--	-	-	-

Drawing title	Drawn by	Checked by
Proposed Disabled Bay 6 Regent Street Leamington Spa Warwickshire	PM	EF-L
	Date	Sept 2025
	Scale	NTS @ A4_L
Project title	Drawing number	
Disabled Parking Bays 2025	PTRO25 021	