

# St Fremund Way, Leamington Spa

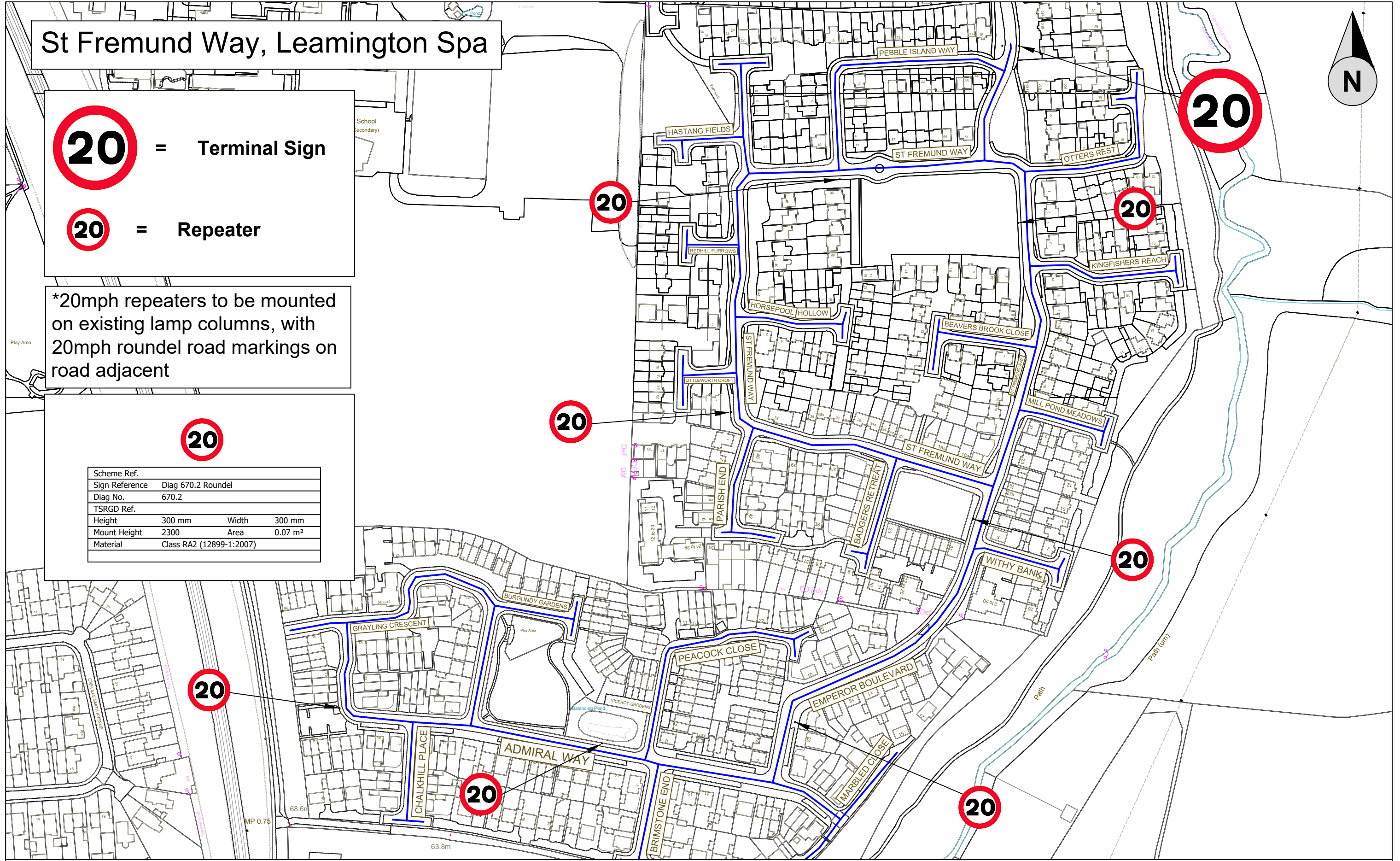
**20** = Terminal Sign

**20** = Repeater

\*20mph repeaters to be mounted on existing lamp columns, with 20mph roundel road markings on road adjacent

**20**

Scheme Ref.			
Sign Reference	Diag 670.2 Roundel		
Diag No.	670.2		
TSRGD Ref.			
Height	300 mm	Width	300 mm
Mount Height	2300	Area	0.07 m <sup>2</sup>
Material Class RA2 (12899-1:2007)			



H:\CH-Minor Works\TRAFFIC REGULATION ORDERS\PARISHES\Leamington Spa\PTRO24 028 St Fremund Way 20mph (& Chesterton Drive)\5 Drawings\Chesterton Drive & St Fremund Way 20mph.dwg

**NOTES**

Based on Ordnance Survey mapping with the permission of the Controller of HMSO  
 © Crown Copyright and database right 2011. Ordnance Survey 100019520.  
 All rights reserved.  
 Unauthorised reproduction infringes copyright and may lead to prosecution or civil proceedings.  
 Warwickshire County Council.

**Key**

— Proposed 20mph Speed Limit

REV	DATE	BY	CHK	AMENDMENT
A	10/06/25	EM-M	GS	20mph Terminal Point & Road Names
-	-/-/-	-	-	-
-	-/-/-	-	-	-
-	-/-/-	-	-	-
-	-/-/-	-	-	-

Drawing title  
**Proposed 20mph Speed Limit  
 St Fremund Way  
 Leamington Spa  
 Warwickshire**

Project title  
**PTRO24 028 St Fremund Way**

Drawn by <b>EM-M</b>	Checked by <b>GS</b>
Date <b>February 2025</b>	
Scale <b>NTS @ A3_L</b>	
Drawing number <b>PTRO24 028 001</b>	



**County Highways Minor Works**  
 Warwickshire County Council  
 Shire Hall  
 Warwick  
 CV34 4RL  
 Tel: 01926 410410

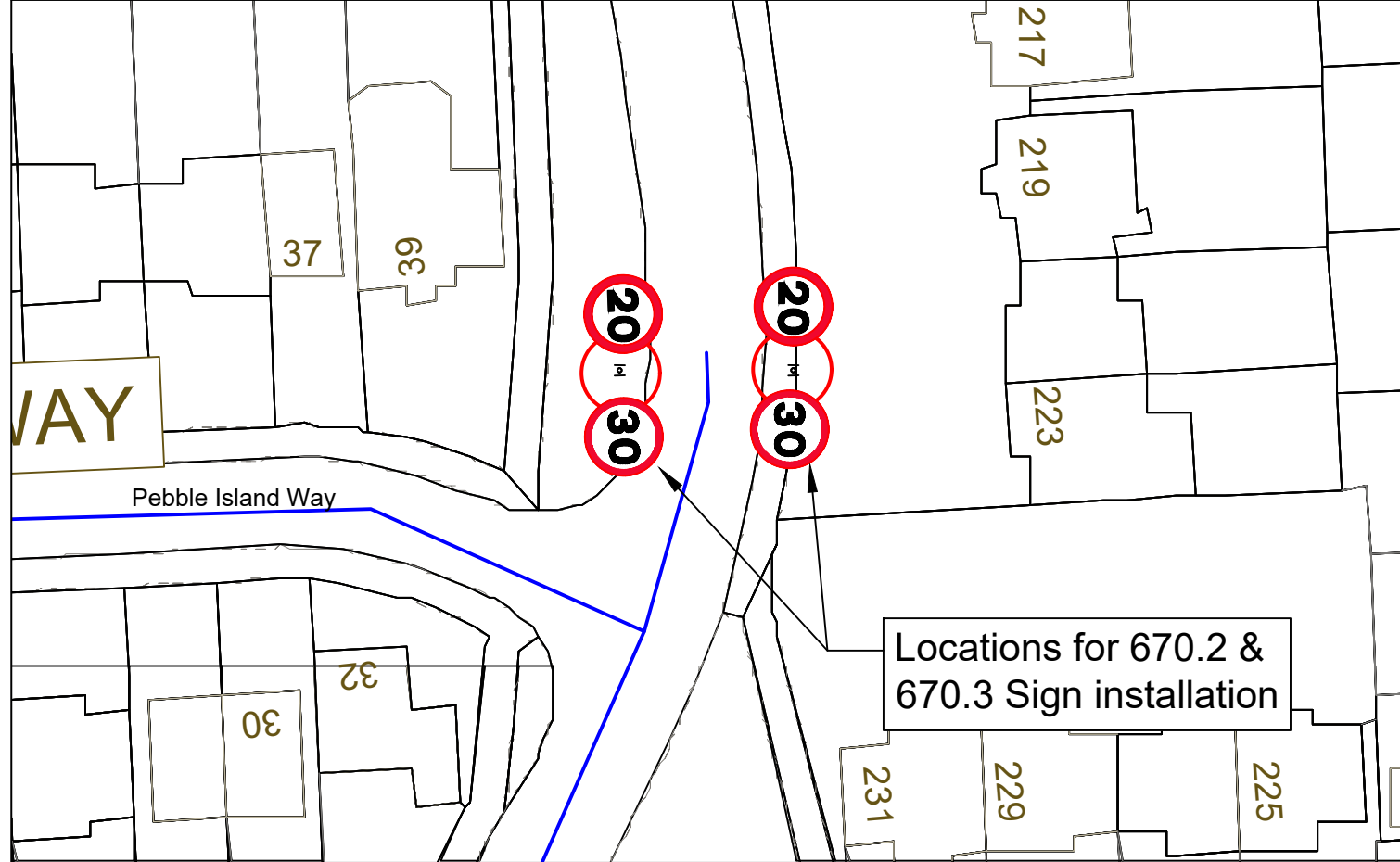
[www.warwickshire.gov.uk](http://www.warwickshire.gov.uk)  
[chminorworks@warwickshire.gov.uk](mailto:chminorworks@warwickshire.gov.uk)

# St Fremund Way, Leamington Spa



Scheme Ref.			
Sign Reference	670.2		
Diag No.	670.2		
TSRGD Ref.			
Height	600 mm	Width	600 mm
Mount Height	2300	Area	0.28 m <sup>2</sup>
Material	Class RA2 (12899-1:2007)		


Scheme Ref.			
Sign Reference	670.3		
Diag No.	670.3		
TSRGD Ref.			
Height	600 mm	Width	600 mm
Mount Height	2300	Area	0.28 m <sup>2</sup>
Material	Class RA2 (12899-1:2007)		



Sign width: 600 mm  
 Sign height: 600 mm  
 Sign area: 0.28 m<sup>2</sup>  
 Mounting height (to lower edge): 2300 mm  
 Basic wind pressure: 1000 N/m<sup>2</sup>  
 BS EN 12899-1:2007 classes: WL5, PL3, TDB5, TDT4, PAF1  
 Passively safe to BS EN 12767  
 Aerodynamic force coefficient: 1.26

For the above sign, a satisfactory structure is:  
 Number of supports: 1  
 Support type: Steel circular section S275  
 Support section: 76.1mm O.D. 3mm thick  
 Support length: 3950 mm

Planted foundation to PD 6547 (& former BD 94):  
 Soil type: poor or unknown  
 Depth of soft fill above footing: 150 mm  
 Height of footing: 900 mm (excluding cover)  
 Diameter of footing: 200 mm



H:\CH-Minor Works\TRAFFIC REGULATION ORDERS\PARISHES\Leamington Spa\PTRO24 028 St Fremund Way 20mph (& Chesterton Drive)\5 Drawings\Chesterton Drive & St Fremund Way 20mph.dwg

**County Highways Minor Works**  
 Warwickshire County Council  
 Shire Hall  
 Warwick  
 CV34 4RL  
 Tel: 01926 410410  
[www.warwickshire.gov.uk](http://www.warwickshire.gov.uk)  
[chminorworks@warwickshire.gov.uk](mailto:chminorworks@warwickshire.gov.uk)

NOTES

Based on Ordnance Survey mapping with the permission of the Controller of HMSO © Crown Copyright and database right 2011. Ordnance Survey 100019520. All rights reserved. Unauthorised reproduction infringes copyright and may lead to prosecution or civil proceedings. Warwickshire County Council.

REV	DATE	BY	CHK	AMENDMENT
A	10/06/25	EM-M	GS	20mph Terminal Point & Road Names
-	--/--	-	-	-
-	--/--	-	-	-
-	--/--	-	-	-
-	--/--	-	-	-

Drawing title

**Proposed 20mph Speed Limit  
St Fremund Way  
Leamington Spa  
Warwickshire**

Project title

**PTRO24 028 St Fremund Way**

Drawn by	Checked by
<b>EM-M</b>	<b>GS</b>
Date	
<b>February 2025</b>	
Scale	
<b>NTS @ A3_L</b>	
Drawing number	
<b>PTRO24 028 002</b>	