## DETAIL A-A - Scale 1:100

Existing wooden bollards to be removed and replaced as shown.

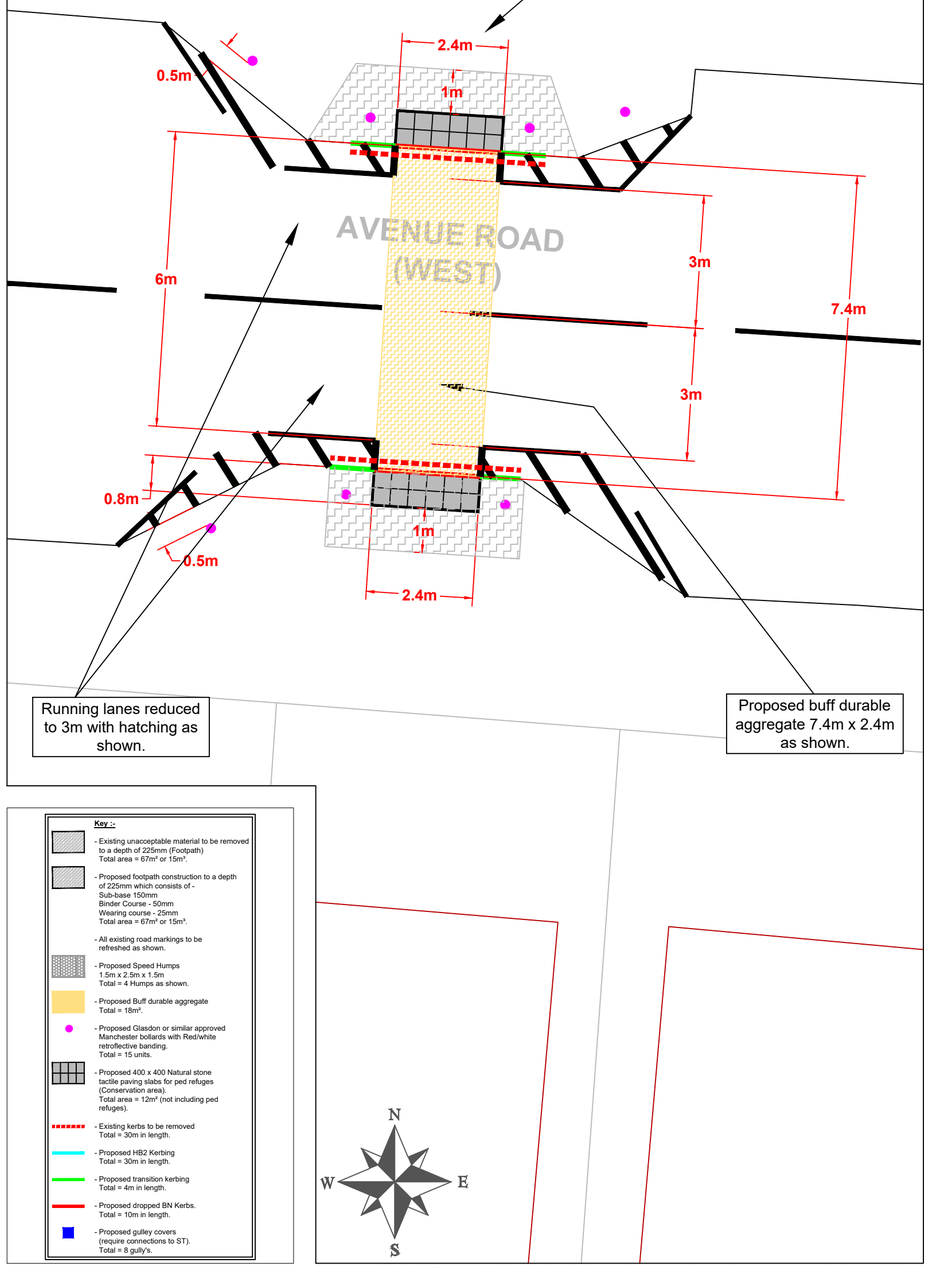


Running lanes reduced to 3m with hatching as shown.

Proposed buff durable aggregate 7.4m x 2.4m as shown.

**Key :-**

- Existing unacceptable material to be removed to a depth of 225mm (Footpath) Total area = 67m² or 15m³.
- Proposed footpath construction to a depth of 225mm which consists of - Sub-base 150mm Binder Course - 50mm Wearing course - 25mm Total area = 67m² or 15m³.
- All existing road markings to be refreshed as shown.
- Proposed Speed Humps 1.5m x 2.5m x 1.5m Total = 4 Humps as shown.
- Proposed Buff durable aggregate Total = 18m².
- Proposed Glasdon or similar approved Manchester bollards with Red/white retroflective banding. Total = 15 units.
- Proposed 400 x 400 Natural stone tactile paving slabs for ped refuges (Conservation area). Total area = 12m² (not including ped refuges).
- Existing kerbs to be removed Total = 30m in length.
- Proposed HB2 Kerbing Total = 30m in length.
- Proposed transition kerbing Total = 4m in length.
- Proposed dropped BN Kerbs. Total = 10m in length.
- Proposed gulley covers (require connections to ST). Total = 8 gully's.

## DETAIL B-B - Scale 1:100

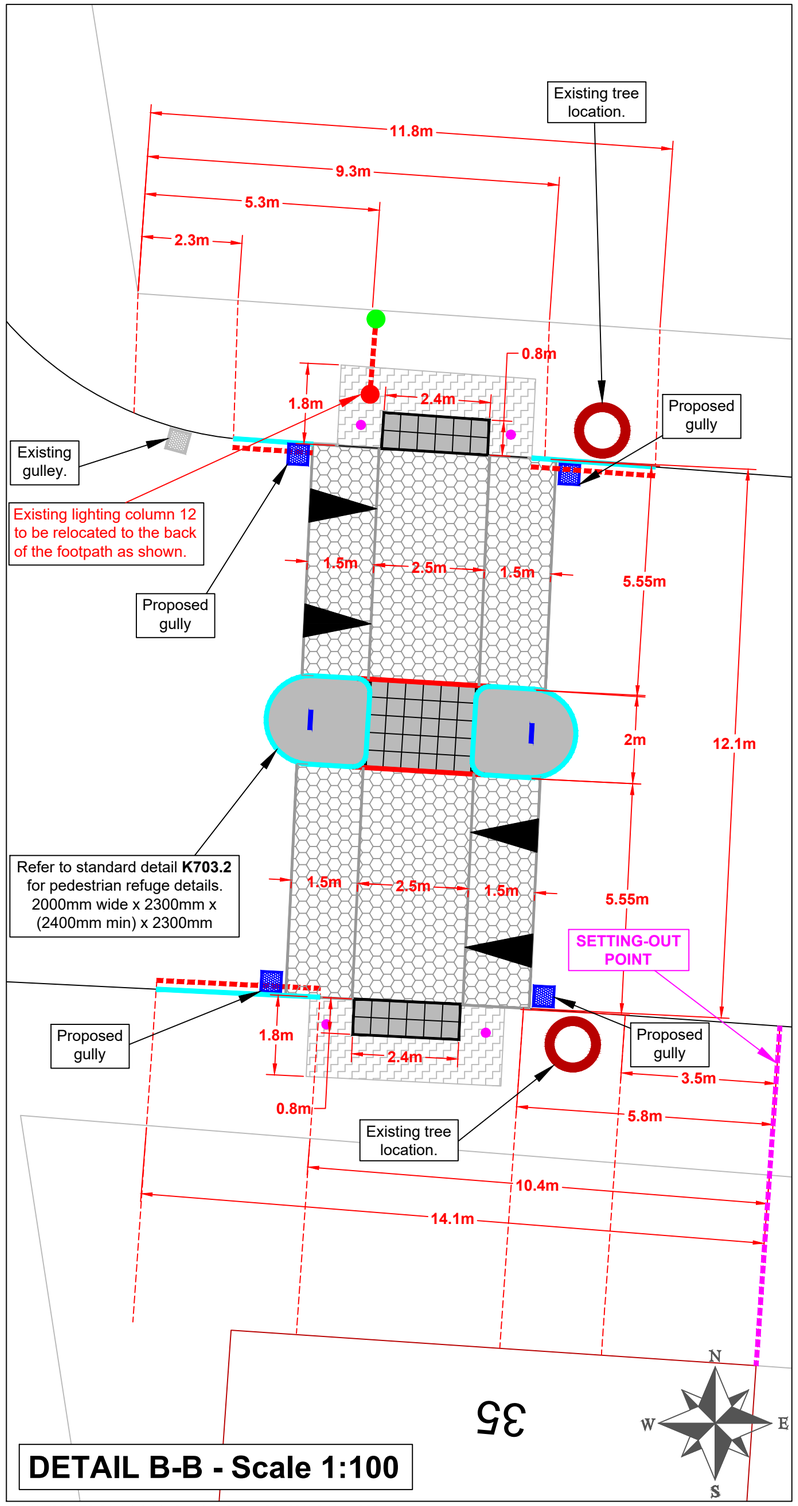


## DETAIL C-C - Scale 1:100

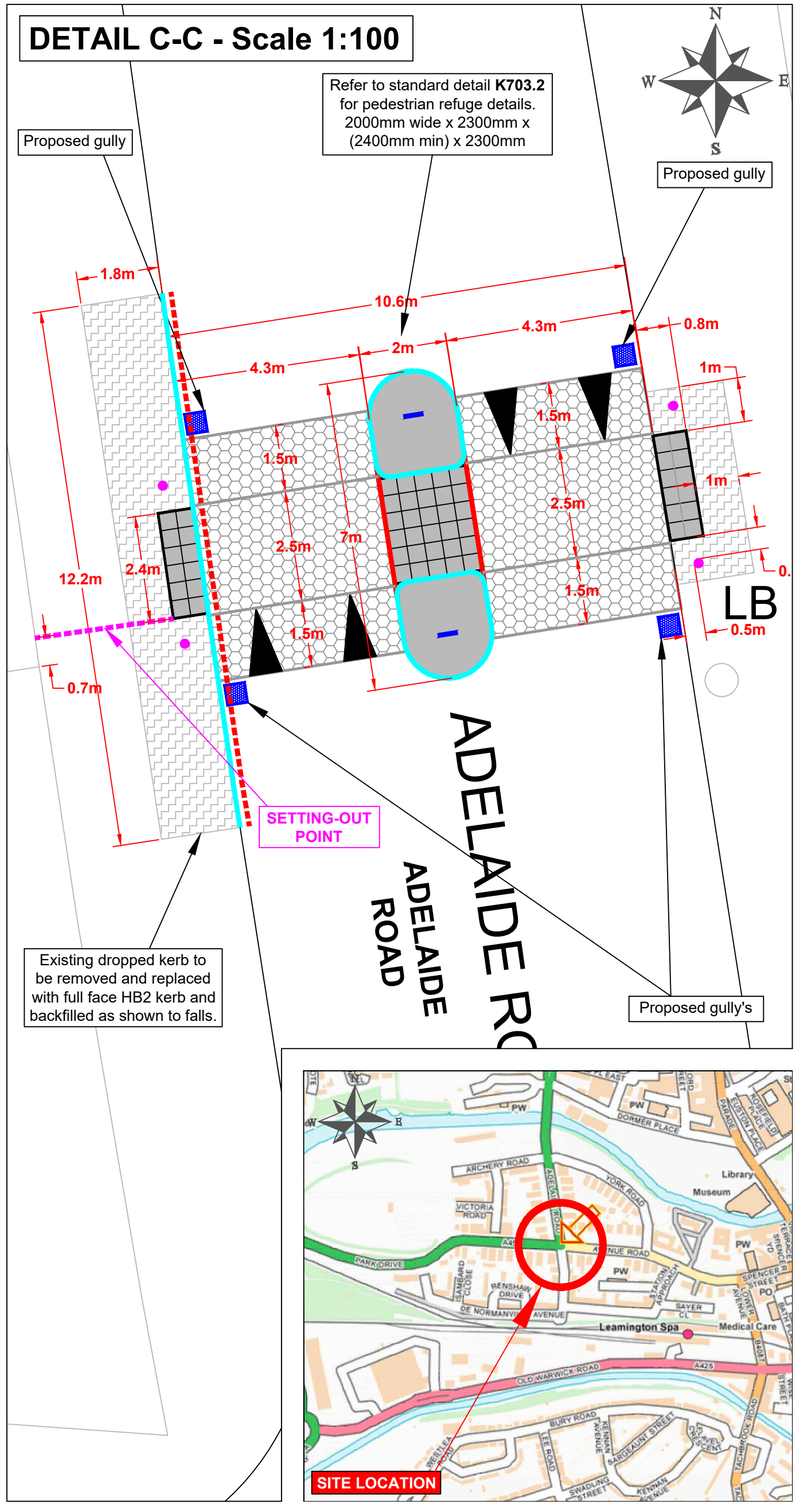





H:\CH-Minor Works\WORK LOCATIONS\PARISHES\Leamington Spa\MWT22 058 Adelaide Road - 3 x pedestrian refuges Station approach 2 ways\5 Drawings\MWT22 058 01 Adelaide Road Refuges OPTION 3 May 2024.dwg


Warwickshire County Council
COUNTY HIGHWAYS

Minor Works Team
Communities,
Old Budbrook Road
Warwick, CV34 7DP
Tel : 01926 410410

www.warwickshire.gov.uk
mailto:chminorworks@warwickshire.gov.uk


NOTES

***Double yellow lines to be extended through the raised hump on Adelaide Road going into Leamington town centre on both sides***


Based on Ordnance Survey mapping with the permission of the Controller of HMSO
© Crown Copyright and database right 2011. Ordnance Survey 100019520.
All rights reserved.
Unauthorised reproduction infringes copyright and may lead to prosecution or civil proceedings.
Warwickshire County Council.


| REV | DATE | BY | CHK | AMENDMENT |
|---|---|---|---|---|
| A | 03.03.25 | CR | GS | Slight amendments after safety audit. |
| - | --/--/-- | - | - | - |
| - | --/--/-- | - | - | - |
| - | --/--/-- | - | - | - |
| - | --/--/-- | - | - | - |

Drawing title

**Adelaide Rd/Avenue Rd, Leamington Pedestrian Crossing Improvements Setting out Arrangements WARWICKSHIRE**

Project title

**Cllr Chilvers Delegated Budget Scheme**

Drawn by **CR**

Checked by **GS**

Date **May 2024**

Scale **1:100 @ A2**

Drawing number **MWT22/058/02A**