



Notes

1. Planning application number: W-18-1635.

REVISIONS					
P04	24/03/2025	Extent of Warwickshire highway added to drawing.	RJP	-	-
P03	17/02/2025	Land to be Dedicated and dimension added.	RJP	-	-
P02	18/11/2024	Dimension added to shared footway/cycleway	WG	RJP	RJP
P01	15/11/2024	First Issue.	WG	RJP	RJP
Rev	Date	Description	By	Ckd	App



OVER COURT BARNS
OVER LANE
ALMONDSBURY
BRISTOL
BS32 4DF
t: +44 (0) 1454 619533
e: bristol@hydrock.com

CLIENT

VISTRY PARTNERSHIPS

PROJECT

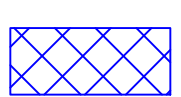
LAND EAST OF KENILWORTH

TITLE

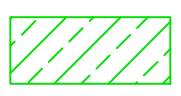
S278 SITE ACCESS OFF
GLASSHOUSE LANE
32m ICD ROUNDABOUT
TRAFFIC REGULATION ORDER -
SECTION 65/66

HYDROCK PROJECT NO. C-18322-C		SCALE @ A1 1:500	
STATUS DESCRIPTION SUITABLE FOR APPROVAL			STATUS S4
DRAWING NO. (PROJECT CODE-ORIGINATOR-ZONE-LEVEL-TYPE-ROLE-NUMBER) 18322-HYD-XX-XX-DR-D-0165			REVISION P04


KEY




Shared Footway/Cycleway.



Existing Shared Footway/Cycleway.



Land to be Dedicated under the S278 Agreement.



Extent of Warwickshire highway maintainable at the public expense.