




Key:

- 1. Proposed Double Yellow Lines 
- 2. Existing ZIG / ZAG Road Markings 
- 3. Existing Pedestrian Crossing 

H:\CH-Minor Works\TRAFFIC REGULATION ORDERS\CPE PARKING\Nuneaton Bedworth\V6 - 2024\EM CAD DRAWINGS\NBBC V6 TAMAR ROAD.dwg



County Highways Minor Works
 Warwickshire County Council
 Shire Hall
 Warwick
 CV34 4RL
 Tel: 01926 410410

www.warwickshire.gov.uk
chminorworks@warwickshire.gov.uk

NOTES

Based on Ordnance Survey mapping with the permission of the Controller of HMSO
 © Crown Copyright and database right 2011. Ordnance Survey 100019520.
 All rights reserved.
 Unauthorised reproduction infringes copyright and may lead to prosecution or civil proceedings.
 Warwickshire County Council.

REV	DATE	BY	CHK	AMENDMENT
-	--/--	-	-	-
-	--/--	-	-	-
-	--/--	-	-	-
-	--/--	-	-	-
-	--/--	-	-	-

Drawing title
**Proposed Double Yellow Lines
 NBBC CPE V6
 Tamar Road, Bulkington
 Warwickshire**

Project title
NBBC V6 Tamar Road

Drawn by EM-M	Checked by GS
Date November 2024	
Scale NTS @ A3_L	
Drawing number 001	