




- Key:
- 1. Existing Double Yellow Lines 
  - 2. Proposed Disabled Bay 
  - 3. Proposed Loading Bay 

H:\CH-Minor Works\TRAFFIC REGULATION ORDERS\CPE PARKING\Nuneaton Bedworth\V6 - 2024\EM CAD DRAWINGS\NBBC V6 QUEENS ROAD.dwg



**County Highways Minor Works**  
 Warwickshire County Council  
 Shire Hall  
 Warwick  
 CV34 4RL  
 Tel: 01926 410410

[www.warwickshire.gov.uk](http://www.warwickshire.gov.uk)  
[chminorworks@warwickshire.gov.uk](mailto:chminorworks@warwickshire.gov.uk)

NOTES

Based on Ordnance Survey mapping with the permission of the Controller of HMSO  
 © Crown Copyright and database right 2011. Ordnance Survey 100019520.  
 All rights reserved.  
 Unauthorised reproduction infringes copyright and may lead to prosecution or civil proceedings.  
 Warwickshire County Council.

REV	DATE	BY	CHK	AMENDMENT
-	--/--	-	-	-
-	--/--	-	-	-
-	--/--	-	-	-
-	--/--	-	-	-
-	--/--	-	-	-

Drawing title  
**Proposed Disabled & Loading Bays  
 Queens Road, Nuneaton  
 Warwickshire**

Project title  
**NBBC V6 QUEENS ROAD**

Drawn by <b>EM-M</b>	Checked by <b>GS</b>
Date <b>November 2024</b>	
Scale <b>NTS @ A3_L</b>	
Drawing number <b>001</b>	