








Key:

- 1. Existing Double Yellow Lines 
- 2. Existing ZIG / ZAG Road Markings 
- 3. Existing H-bar 
- 4. Proposed Half Pavement Parking Bay 
- 5. Existing Dropped Kerb 

H:\CH-Minor Works\TRAFFIC REGULATION ORDERS\CPE PARKING\Nuneaton Bedworth\V6 - 2024\EM CAD DRAWINGS\NBBC V6 LEICESTER ROAD.dwg

NOTES

Based on Ordnance Survey mapping with the permission of the Controller of HMSO
 © Crown Copyright and database right 2011. Ordnance Survey 100019520.
 All rights reserved.
 Unauthorised reproduction infringes copyright and may lead to prosecution or civil proceedings.
 Warwickshire County Council.

REV	DATE	BY	CHK	AMENDMENT
-	--/--	-	-	-
-	--/--	-	-	-
-	--/--	-	-	-
-	--/--	-	-	-
-	--/--	-	-	-

Drawing title	Drawn by	Checked by
Proposed Half Pavement Parking Bays Leicester Road, Bedworth Warwickshire	EM-M	GS
	Date	November 2024
	Scale	NTS @ A3_L
Project title	Drawing number	
NBBC V6 Leicester Road	001	



County Highways Minor Works
 Warwickshire County Council
 Shire Hall
 Warwick
 CV34 4RL
 Tel: 01926 410410

www.warwickshire.gov.uk
chminorworks@warwickshire.gov.uk