




Key
 Experimental 18T weight restriction

Key
 Experimental 18T weight restriction
 Alternative route except authorised vehicles



County Highways
 Minor Works
 Shire Hall Post Room
 Warwick, CV34 4SP

www.warwickshire.gov.uk
<mailto:communities@warwickshire.gov.uk>

NOTES

Based on Ordnance Survey mapping with the permission of the Controller of HMSO
 © Crown Copyright and database right 2011. Ordnance Survey 100019520.
 All rights reserved.
 Unauthorised reproduction infringes copyright and may lead to prosecution or civil proceedings.
 Warwickshire County Council.

REV	DATE	BY	CHK	AMENDMENT
-	--/--	-	-	-
-	--/--	-	-	-
-	--/--	-	-	-
-	--/--	-	-	-
-	--/--	-	-	-

Drawing title
**Proposed
 18T Weight Restriction
 Coton Bridge, Nether Whitacre**

Project title
Coton Bridge, Nether Whitacre

Drawn by
CJG

Checked by
GS

Date
October 2024

Scale
NTS @ A3_L

Drawing number
PTRO24 014