





REV	DRN	AMENDMENT	DATE

KEY:

PROPOSED SHARED FOOTWAY CYCLEWAY 

EXISTING SHARED FOOTWAY CYCLEWAY 

EXISTING SEGREGATED CYCLEWAY 



Warwickshire County Council

Engineering Design Services

Engineering Design Services
 Environment, Planning and Transport
 Communities Directorate
 Shire Hall
 Warwick
 CV34 4RL
 Tel : 01926 410410
 Web : www.warwickshire.gov.uk



FS 26655

C:\DesignServices\9.2\A429\068\3 Drawings\3-01 AutoCAD\9.2-A429--068-030.dwg

PROJECT

A429 - St Johns
 Warwick Town Centre - St Johns

TITLE

TRAFFIC REGULATION ORDER
 SHARED FOOTWAY/CYCLEWAY

Dm	AT	Ck'd	CM	App'd	CM
Date	11-12-23	Date	21-02-24	Date	21-02-24

Status

Approved (Level 1)

Scale

NTS

Sheet size

A3

DRG. NO.

9.2-A429--068-030

Rev.

-

© Crown Copyright and database right 2023. Ordnance Survey 100019520.

Frame V3.4.1