

WARWICKSHIRE COUNTY COUNCIL

ROAD TRAFFIC REGULATION ACT 1984

**THE WARWICKSHIRE COUNTY COUNCIL (DISTRICT OF STRATFORD ON AVON)
(CIVIL ENFORCEMENT AREA) (WAITING RESTRICTIONS, ON-STREET PARKING
PLACES AND RESIDENTS' PARKING) (CONSOLIDATION) (VARIATION NO. 7) ORDER
2024**

The Warwickshire County Council (hereinafter referred to as "the Council") in exercise of the powers conferred by Sections 1(1), 2(1) to (3), 4(2), 19, 32, 35, 45, 46, 47, 49, 53 and 124 of, and Part IV of Schedule 9 to, the Road Traffic Regulation Act 1984, (hereinafter referred to as "the 1984 Act") the Traffic Management Act 2004 and of all other enabling powers, and after consultation with the Chief Officer of Police in accordance with Part III of Schedule 9 to the 1984 Act and with the Road Traffic Act 1991, hereby make the following Order:-

1. The Warwickshire County Council (District of Stratford on Avon) (Civil Enforcement Area) (Waiting Restrictions, On Street Parking Places and Residents' Parking) (Consolidation) Order 2017 (which said Order of 2017 as varied is hereinafter referred to as 'the Principal Order') is hereby further varied in the manner and to the extent hereinafter provided.
2. In Schedule 2 to the Principal Order, after plan title "FW26", replace the revision number with the revision number "2".
3. In Schedule 2 to the Principal Order, after plan title "FX26", replace the revision number with the revision number "2".
4. In Schedule 2 to the Principal Order, after plan title "FY26", replace the revision number with the revision number "1".
5. In Schedule 2 to the Principal Order, after plan title "GM79", replace the revision number with the revision number "1".
6. In Schedule 2 to the Principal Order, after plan title "GM80", replace the revision number with the revision number "2".
7. In Schedule 2 to the Principal Order, after plan title "HN36", replace the revision number with the revision number "2".
8. In Schedule 2 to the Principal Order, after plan title "HN37", replace the revision number with the revision number "3".
9. In Schedule 2 to the Principal Order, after plan title "HQ36", replace the revision number with the revision number "2".
10. In Schedule 2 to the Principal Order, after plan title "HO35", replace the revision number with the revision number "1".
11. In Schedule 2 to the Principal Order, after plan title "HP35", replace the revision number with the revision number "1".
12. In Schedule 2 to the Principal Order, after plan title "HO37", replace the revision number with the revision number "3".
13. In Schedule 2 to the Principal Order, after plan title "GF11", replace the revision

number with the revision number “2”.

14. In Schedule 2 to the Principal Order, after plan title “JV48”, replace the revision number with the revision number “2”.
15. In Schedule 2 to the Principal Order, after plan title “HM41”, replace the revision number with the revision number “1”.
16. In Schedule 2 to the Principal Order, insert additional Plan Title “IE63”, Revision “0”
17. In Schedule 2 to the Principal Order, insert additional Plan Title “IE64”, Revision “0”
18. In Schedule 1 of the Principal Order, under the heading ‘Zone S5’ insert the following street:


“Evesham Road, Nos. 1-38 inclusive”
19. In Schedule 2 to the Principal Order, replace those plans listed in column 1 of the Schedule 1 below with the plans which are listed in column 2 of the said Schedule 1 below and attached to this Order.
20. In Schedule 2 to the Principal Order add the plans attached hereto and listed in Schedule 2 below.
21. This Order shall come into operation on the 03rd day of June Two thousand and twenty four and may be cited as “The Warwickshire County Council (District of Stratford on Avon) (Civil Enforcement Area) (Waiting Restrictions, On-Street Parking Places and Residents’ Parking) (Consolidation) (Variation No. 7) Order 2024”

SCHEDULE 1

<u>Column 1</u> <u>(Existing Plan Area Code)</u>	<u>Column 2</u> <u>(Replacement Plan Area Code & Corresponding Revision No.)</u>
FW26 FX26 FY26	FW26 Revision 2 FX26 Revision 2 FY26 Revision 1
GM79 GM80	GM79 Revision 1 GM80 Revision 2
HN36 HN37	HN36 Revision 2 HN37 Revision 3
HQ36	HQ36 Revision 2
HO35 HP35	HO35 Revision 1 HP35 Revision 1
HO37	HO37 Revision 3
GF11	GF11 Revision 2
JV48	JV48 Revision 2
HM41	HM41 Revision 1

SCHEDULE 2


<u>Column 1</u> <u>Plan Title</u>	<u>Column 2</u> <u>Revision Number</u>
IE63	0
IE64	0



Monica Fogarty
Chief Executive Officer

SIGNED by the Proper Officer
for and on behalf of The Warwickshire County Council

on the day 21 of May Two thousand and twenty four

Authorised by  Initials.....

DATED

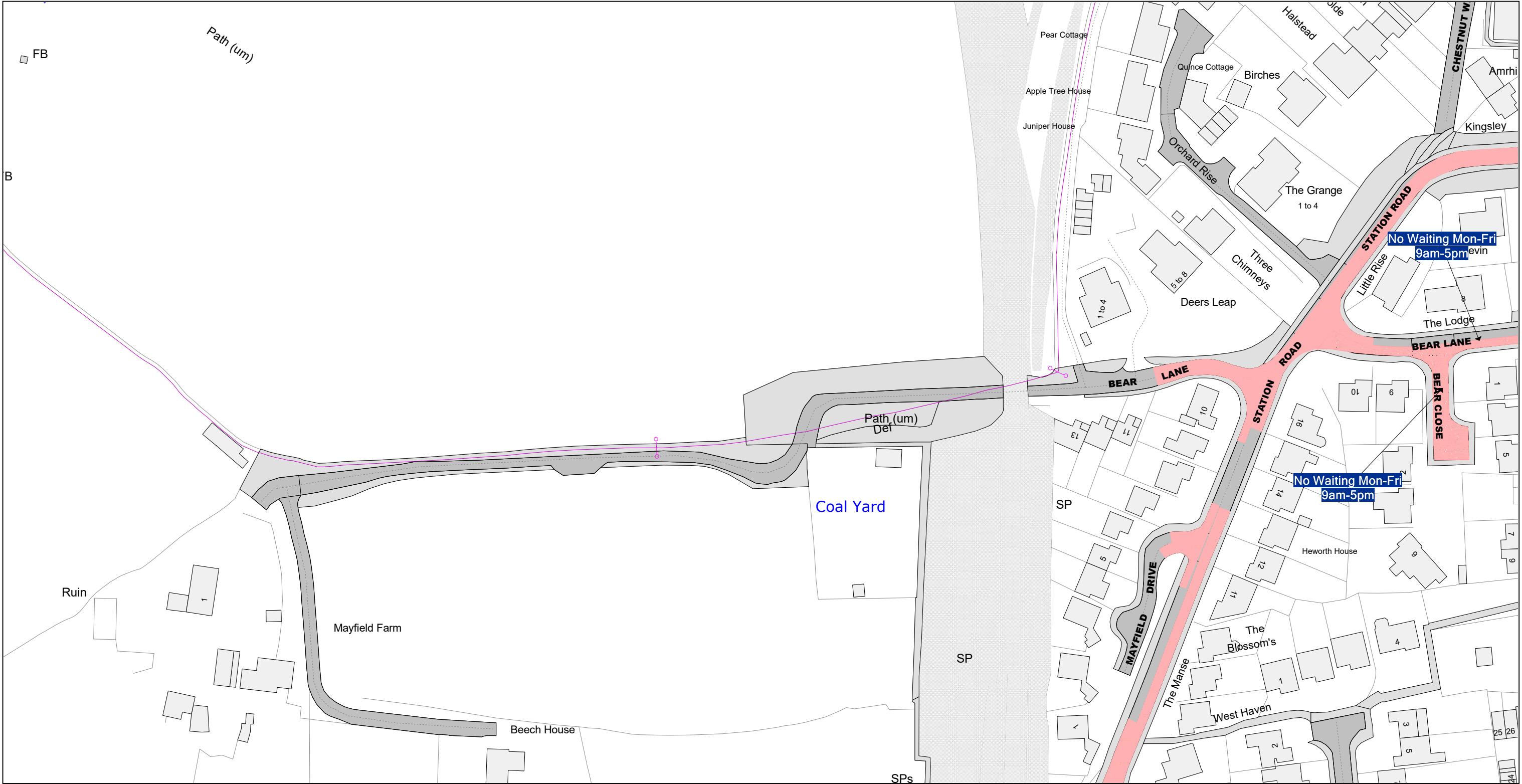
21-May-24 | 15:41 BST

2024


WARWICKSHIRE COUNTY COUNCIL



ROAD TRAFFIC REGULATION ACT 1984

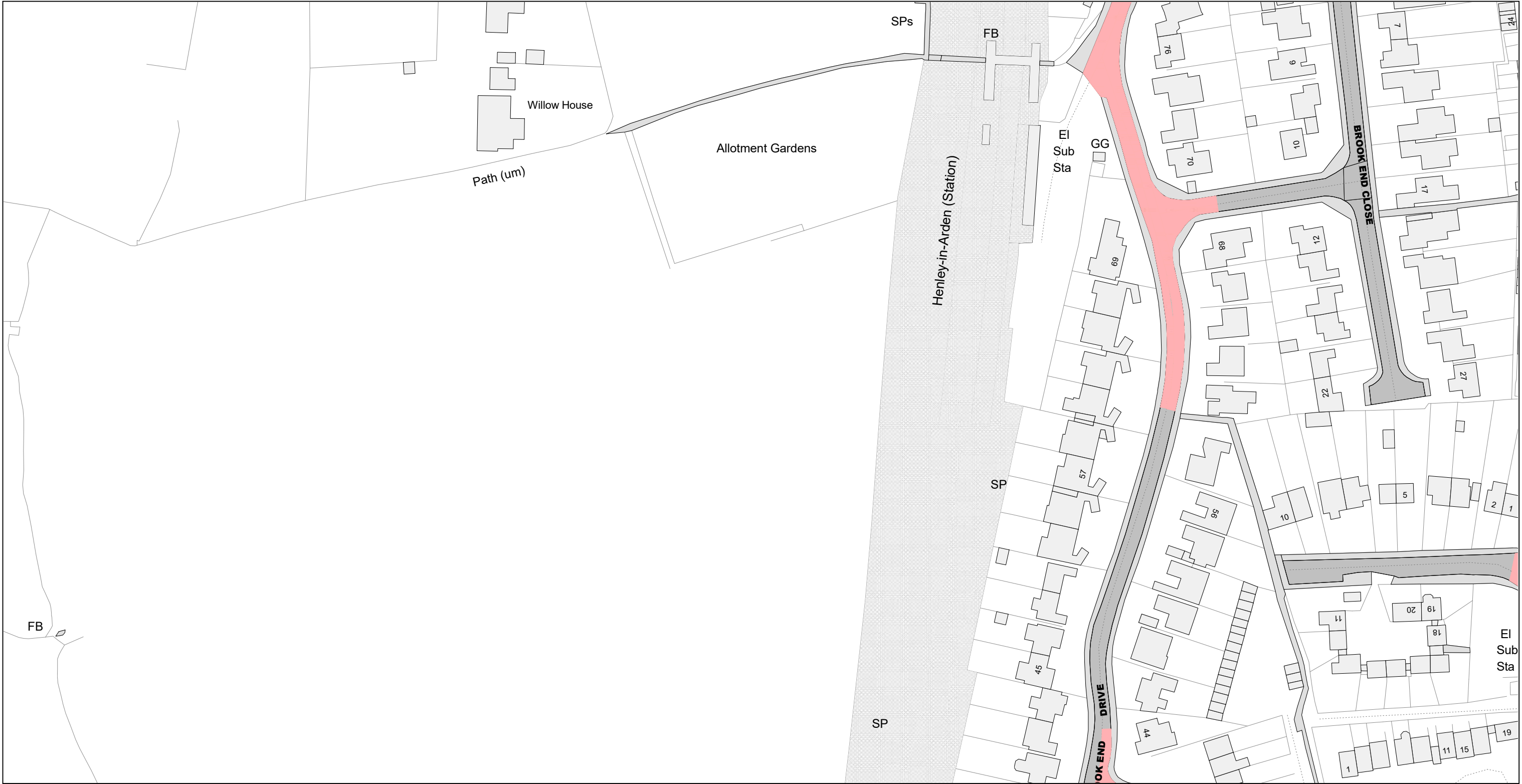
**THE WARWICKSHIRE COUNTY COUNCIL (DISTRICT OF STRATFORD ON AVON)
(CIVIL ENFORCEMENT AREA) (WAITING RESTRICTIONS, ON-STREET PARKING
PLACES AND RESIDENTS' PARKING) (CONSOLIDATION) (VARIATION NO. 7) ORDER**
2024



Reproduced from the Ordnance Survey map with the permission of Ordnance Survey on behalf of the Controller of Her Majesty's Stationery Office (C) Crown Copyright. Unauthorised reproduction infringes Crown Copyright and may lead to prosecution or civil proceedings. Warwickshire County Council, 100019520, 2017.

DocuSigned by:

4B1912A3E8134B7...



 <div>Communities Group Warwickshire County Council P.O. Box 9 Shire Hall Warwick CV34 4RR</div>	Title:			Area Stratford-on-Avon	Date 28/07/2022
	Consolidated Road Traffic Regulation Orders			Area code FW26	Revision No. 2
	PROPOSED				Scale 1 : 1250






Reproduced from the Ordnance Survey map with the permission of Ordnance Survey on behalf of the Controller of Her Majesty's Stationery Office (C) Crown Copyright. Unauthorised reproduction infringes Crown Copyright and may lead to prosecution or civil proceedings. Warwickshire County Council, 100019520, 2017.

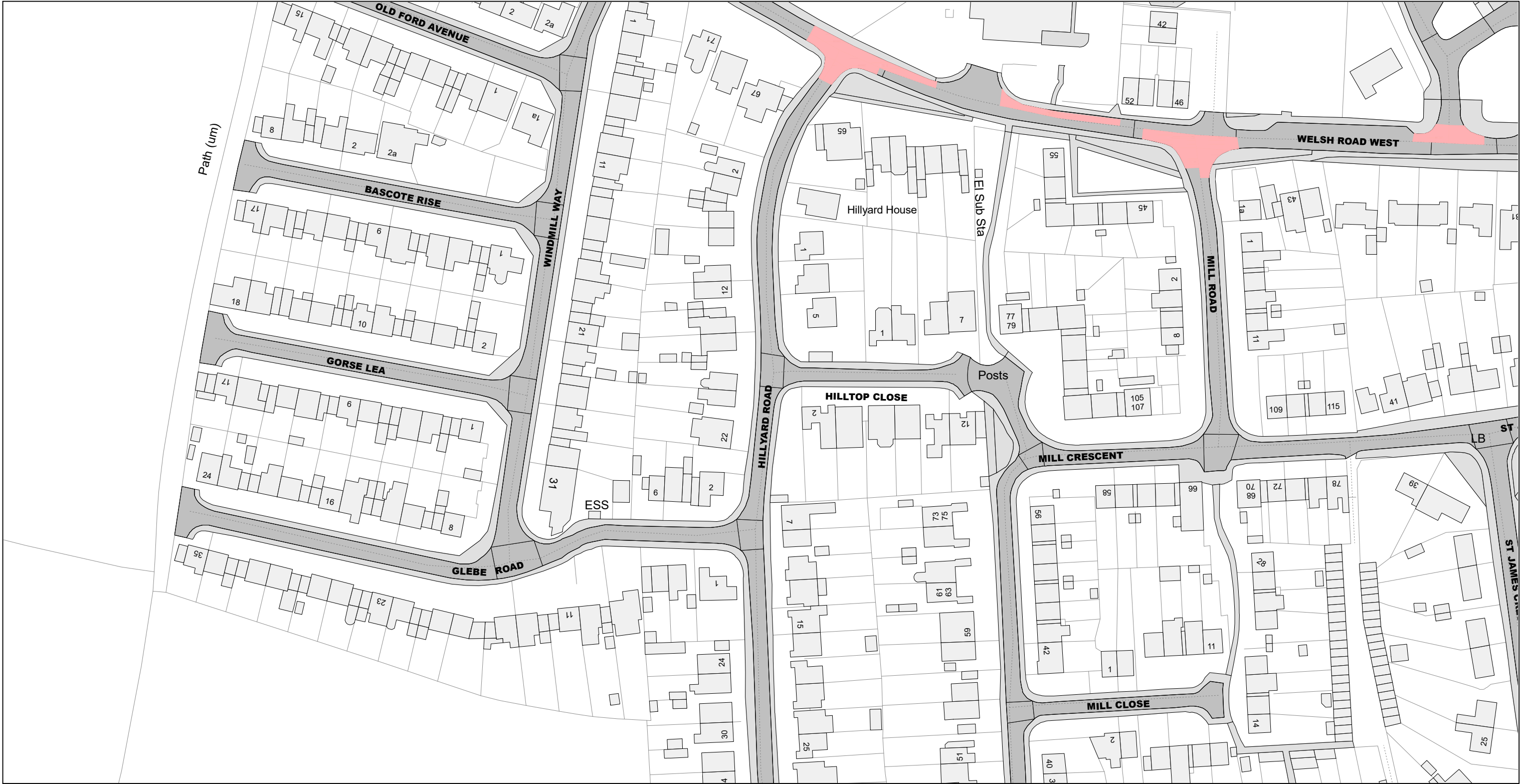
DocuSigned by:

4B1912A3E8134B7...

<div><div><div>Communities Group</div><div>Warwickshire County Council</div><div>P.O. Box 9</div><div>Shire Hall</div><div>Warwick</div><div>CV34 4RR</div></div></div>	Title:		<div></div>	Area	Date 28/07/2022	
	Consolidated Road Traffic Regulation Orders			Stratford-on-Avon	Revision No. 2	
	PROPOSED			Area code FX26	Scale 1 : 1250	

DocuSigned by:

4B1912A3E8134B7...



 <p>Communities Group Warwickshire County Council P.O. Box 9 Shire Hall Warwick CV34 4RR</p>	Title:		Area Stratford-on-Avon	Date 28/07/2022
	Consolidated Road Traffic Regulation Orders		Area code FY26	Revision No. 1
	PROPOSED			Scale 1 : 1250

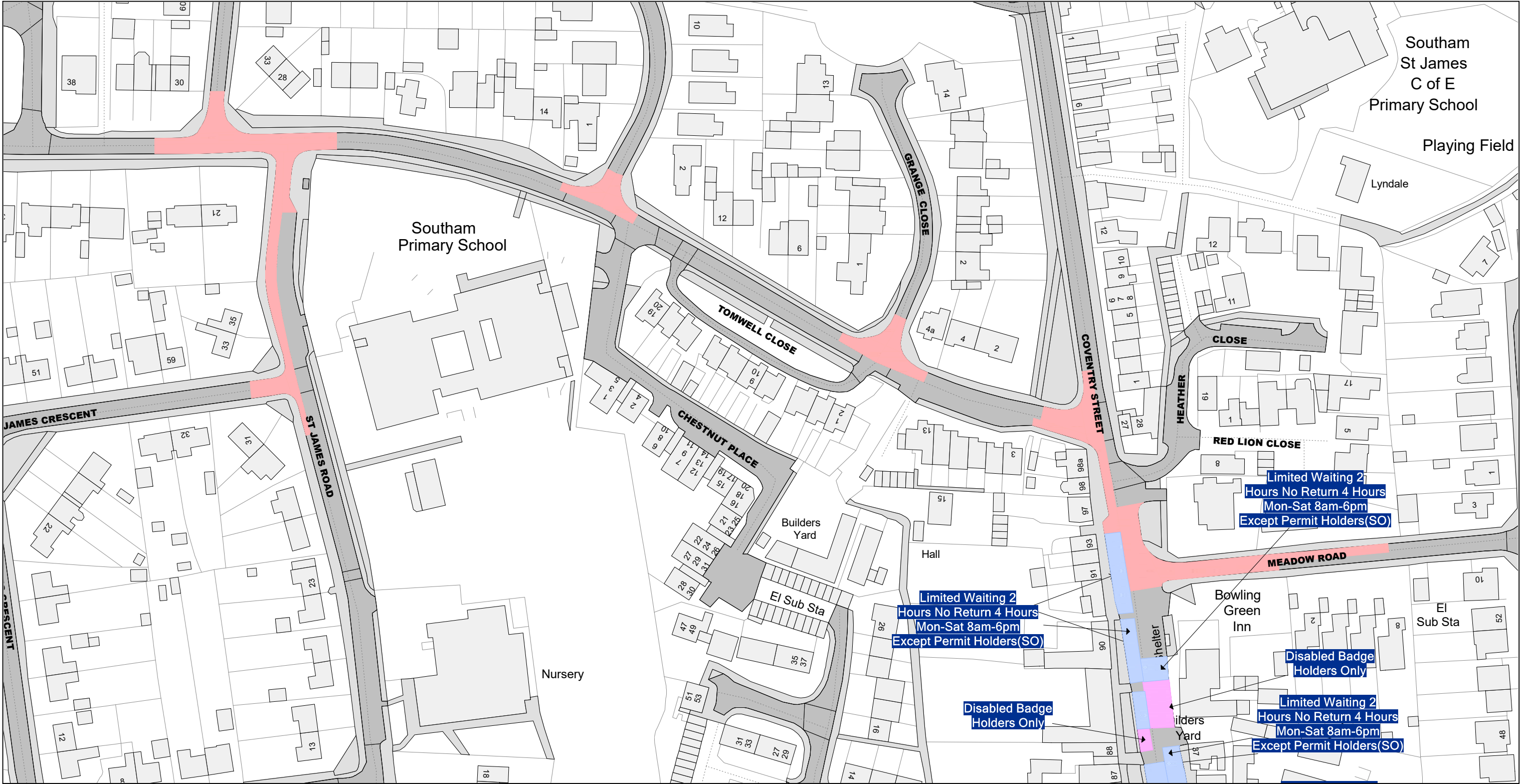


Reproduced from the Ordnance Survey map with the permission of Ordnance Survey on behalf of the Controller of Her Majesty's Stationery Office (C) Crown Copyright. Unauthorised reproduction infringes Crown Copyright and may lead to prosecution or civil proceedings. Warwickshire County Council, 100019520, 2017.

DocuSigned by:

4B1912A3E8134B7...



<div></div> <div>Communities Group Warwickshire County Council P.O. Box 9 Shire Hall Warwick CV34 4RR</div>	Title:		Area Stratford-on-Avon	Date 28/07/2022
	Consolidated Road Traffic Regulation Orders		Area code GM79	Revision No. 1
			PROPOSED	

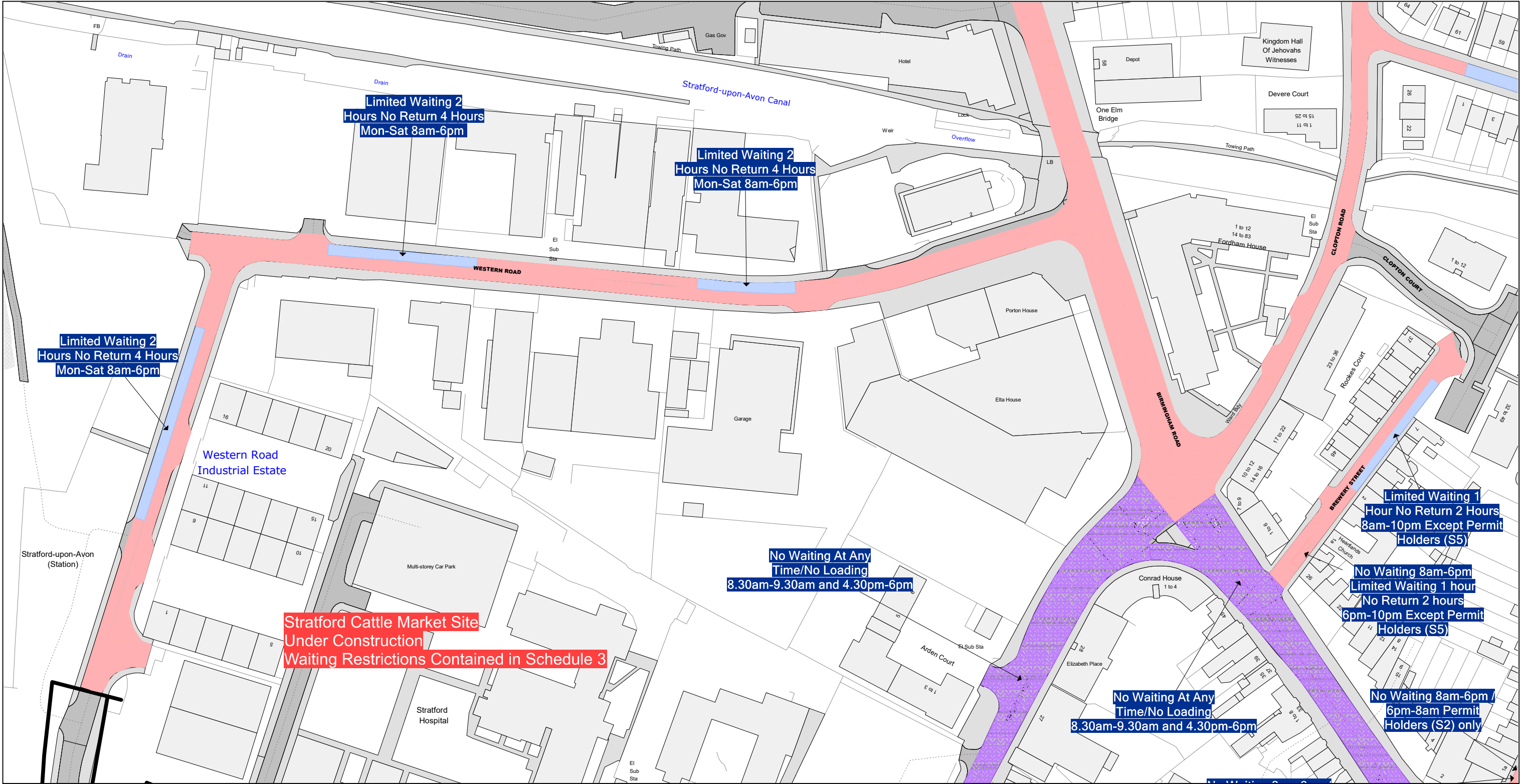


Reproduced from the Ordnance Survey map with the permission of Ordnance Survey on behalf of the Controller of Her Majesty's Stationery Office (C) Crown Copyright. Unauthorised reproduction infringes Crown Copyright and may lead to prosecution or civil proceedings. Warwickshire County Council, 100019520, 2017.

DocuSigned by:



4B1912A3E8134B7...

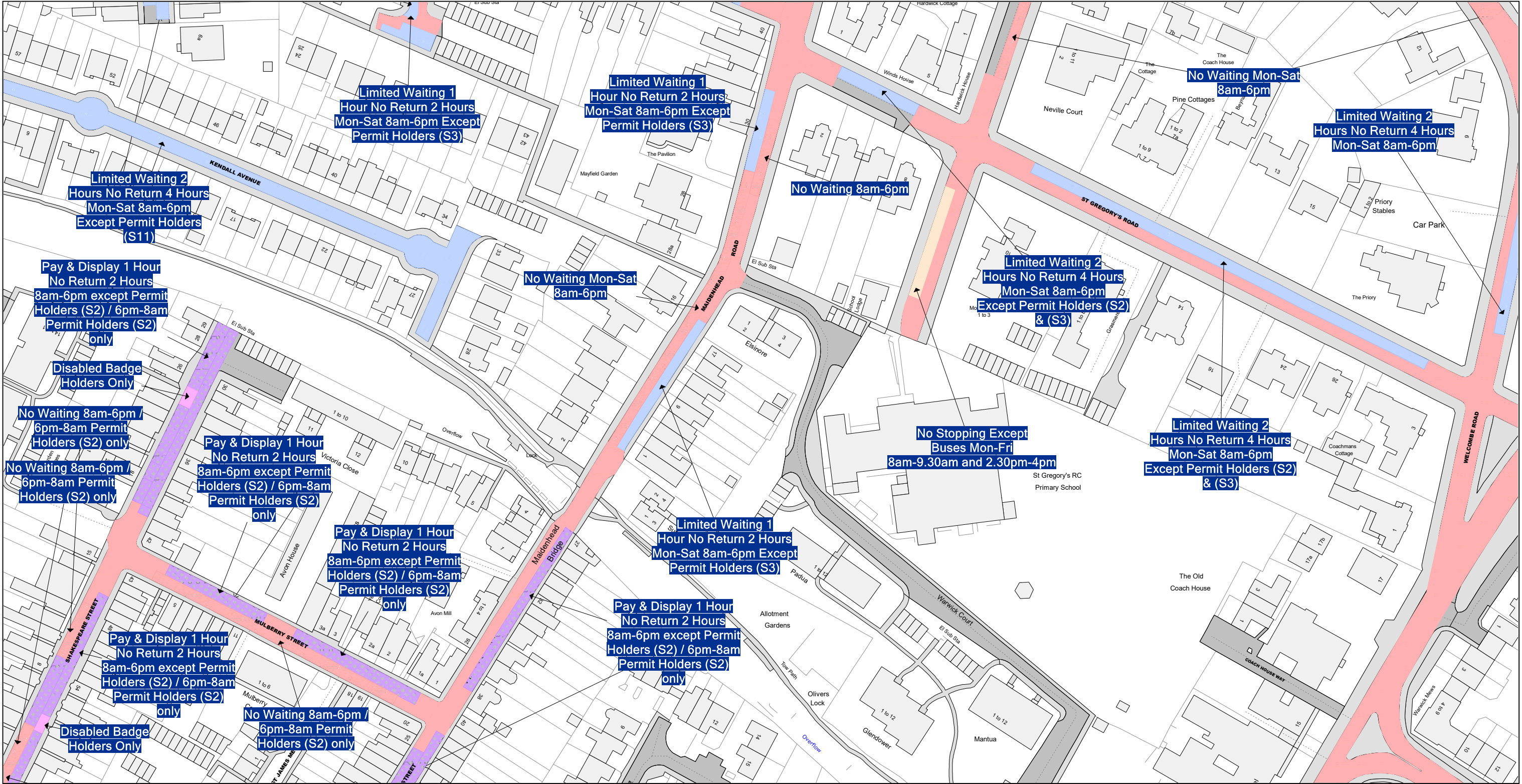
 <div>Communities Group Warwickshire County Council P.O. Box 9 Shire Hall Warwick CV34 4RR</div>	Title: Consolidated Road Traffic Regulation Orders		Area Stratford-on-Avon	Date 28/07/2022
			Area code GM80	Revision No. 2
			PROPOSED	Scale 1 : 1250



Reproduced from the Ordnance Survey map with the permission of Ordnance Survey on behalf of the Controller of Her Majesty's Stationery Office (C) Crown Copyright. Unauthorised reproduction infringes Crown Copyright and may lead to prosecution or civil proceedings. Warwickshire County Council, 100019520, 2017.



DocuSigned by:
[Signature]
4B1912A3E8134B7...

 <div>Communities Group Warwickshire County Council P.O. Box 9 Shire Hall Warwick CV34 4RR</div>	Title: Consolidated Road Traffic Regulation Orders			Area	Date 28/07/2022
	PROPOSED			Area code HN36	Revision No. 2
				Scale 1 : 1250	



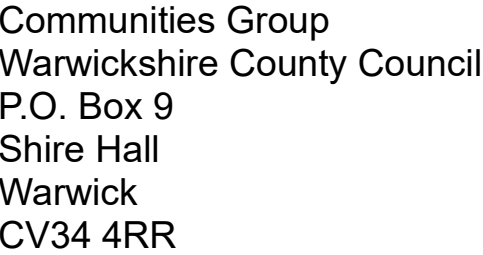
Reproduced from the Ordnance Survey map with the permission of Ordnance Survey on behalf of the Controller of Her Majesty's Stationery Office (C) Crown Copyright. Unauthorised reproduction infringes Crown Copyright and may lead to prosecution or civil proceedings. Warwickshire County Council, 100019520, 2017.

DocuSigned by:
[Signature]
4B1912A3E8134B7...

 <div>Communities Group Warwickshire County Council P.O. Box 9 Shire Hall Warwick CV34 4RR</div>	Title:		Area	Date 28/07/2022
	Consolidated Road Traffic Regulation Orders		Area code HN37	Revision No. 3
			PROPOSED	Scale 1 : 1250

DocuSigned by:

4B1912A3E8134B7...



Title:

Consolidated Road Traffic Regulation Orders

PROPOSED



Area

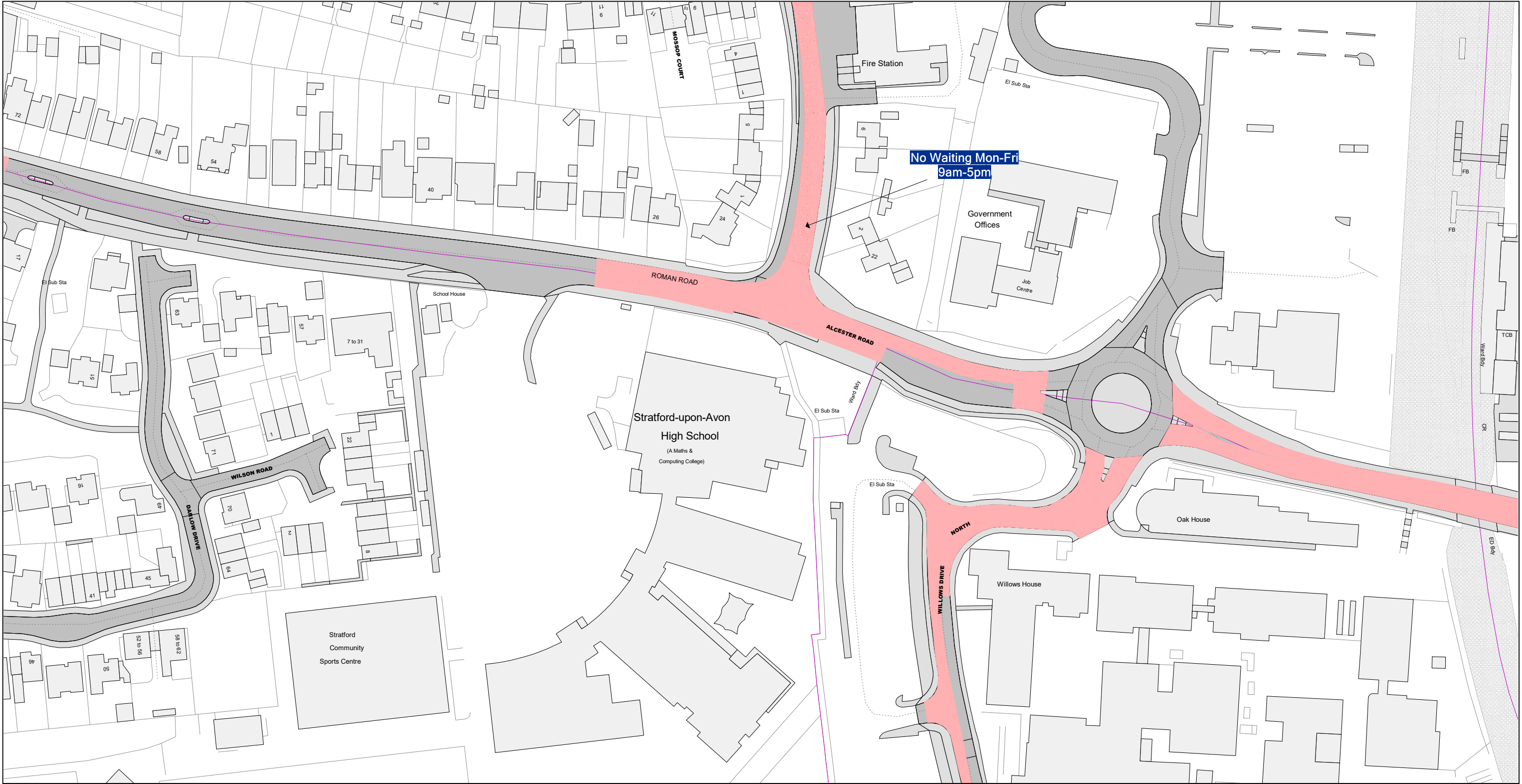
Stratford-on-Avon

Area code
HQ36


Date 28/07/2022



Revision No.
2


Scale
1 : 1250

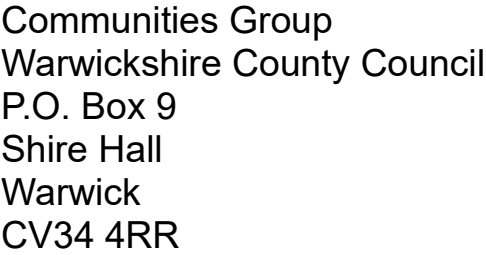


Reproduced from the Ordnance Survey map with the permission of Ordnance Survey on behalf of the Controller of Her Majesty's Stationery Office (C) Crown Copyright. Unauthorised reproduction infringes Crown Copyright and may lead to prosecution or civil proceedings. Warwickshire County Council, 100019520, 2017.

DocuSigned by:

4B1912A3E8134B7...

 <div>Communities Group Warwickshire County Council P.O. Box 9 Shire Hall Warwick CV34 4RR</div>	Title:			Area	Date 28/07/2022
	Consolidated Road Traffic Regulation Orders				Revision No. 1
	PROPOSED			Area code HO35	Scale 1 : 1250

DocuSigned by:

4B1912A3E8134B7...



Consolidated Road Traffic Regulation Orders

PROPOSED




Area code

HP35

28/07/2022

1

1 : 1250

DocuSigned by:

4B4012A3E8134B7...



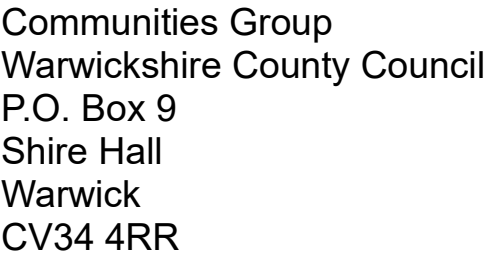
Title:

Consolidated Road Traffic Regulation Orders

Scale
1 : 1250

DocuSigned by:

4B1912A3E8134B7...



Title:

Consolidated Road Traffic Regulation Orders

PROPOSED



Area

Area code

GF11

Date 28/07/2022

Revision No.
2

Scale



1 : 1250

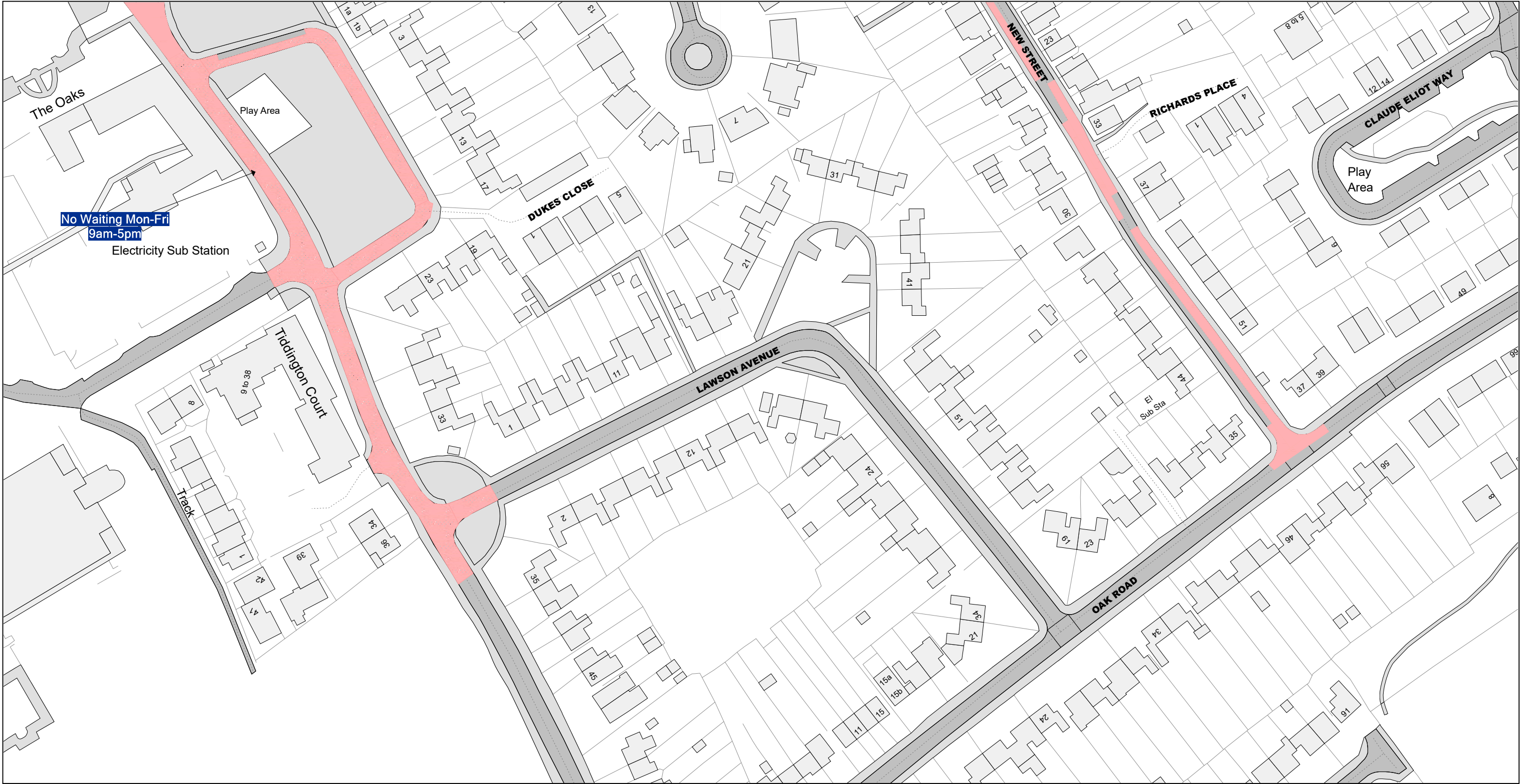


Reproduced from the Ordnance Survey map with the permission of Ordnance Survey on behalf of the Controller of Her Majesty's Stationery Office (C) Crown Copyright. Unauthorised reproduction infringes Crown Copyright and may lead to prosecution or civil proceedings. Warwickshire County Council, 100019520, 2017.

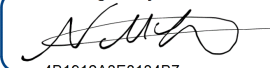
DocuSigned by:



4B1912A3E8134B7...

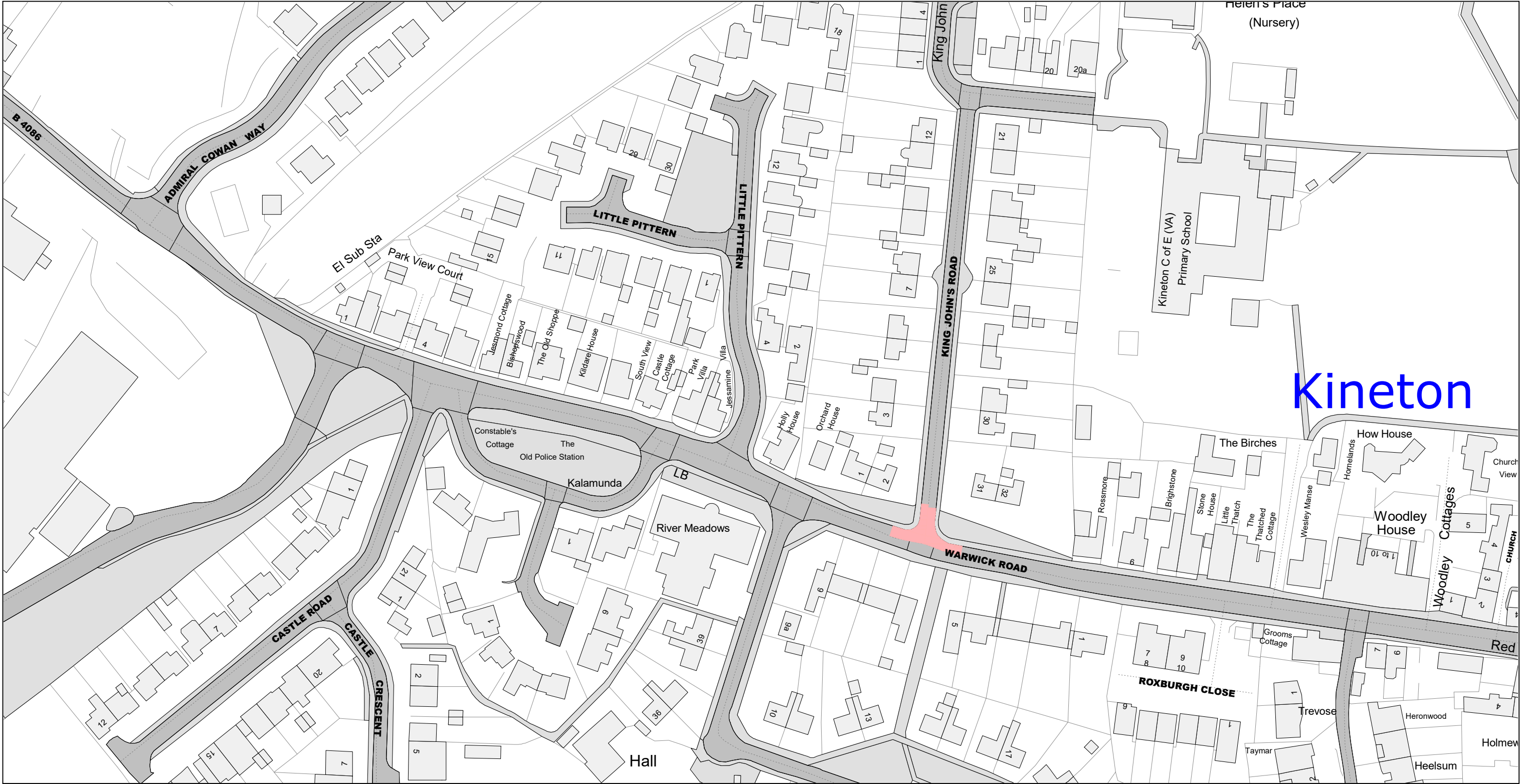
 <div>Communities Group Warwickshire County Council P.O. Box 9 Shire Hall Warwick CV34 4RR</div>	Title: Consolidated Road Traffic Regulation Orders		Area Stratford-on-Avon	Date 28/07/2022
			Area code JV48	Revision No. 2
			PROPOSED	Scale 1 : 1250



Reproduced from the Ordnance Survey map with the permission of Ordnance Survey on behalf of the Controller of Her Majesty's Stationery Office (C) Crown Copyright. Unauthorised reproduction infringes Crown Copyright and may lead to prosecution or civil proceedings. Warwickshire County Council, 100019520, 2017.

DocuSigned by:

4B1912A3E8134B7...



 <div>Communities Group Warwickshire County Council P.O. Box 9 Shire Hall Warwick CV34 4RR</div>	Title: Consolidated Road Traffic Regulation Orders		Area Stratford-on-Avon	Date 28/07/2022
			Area code HM41	Revision No. 1
	PROPOSED			Scale 1 : 1250

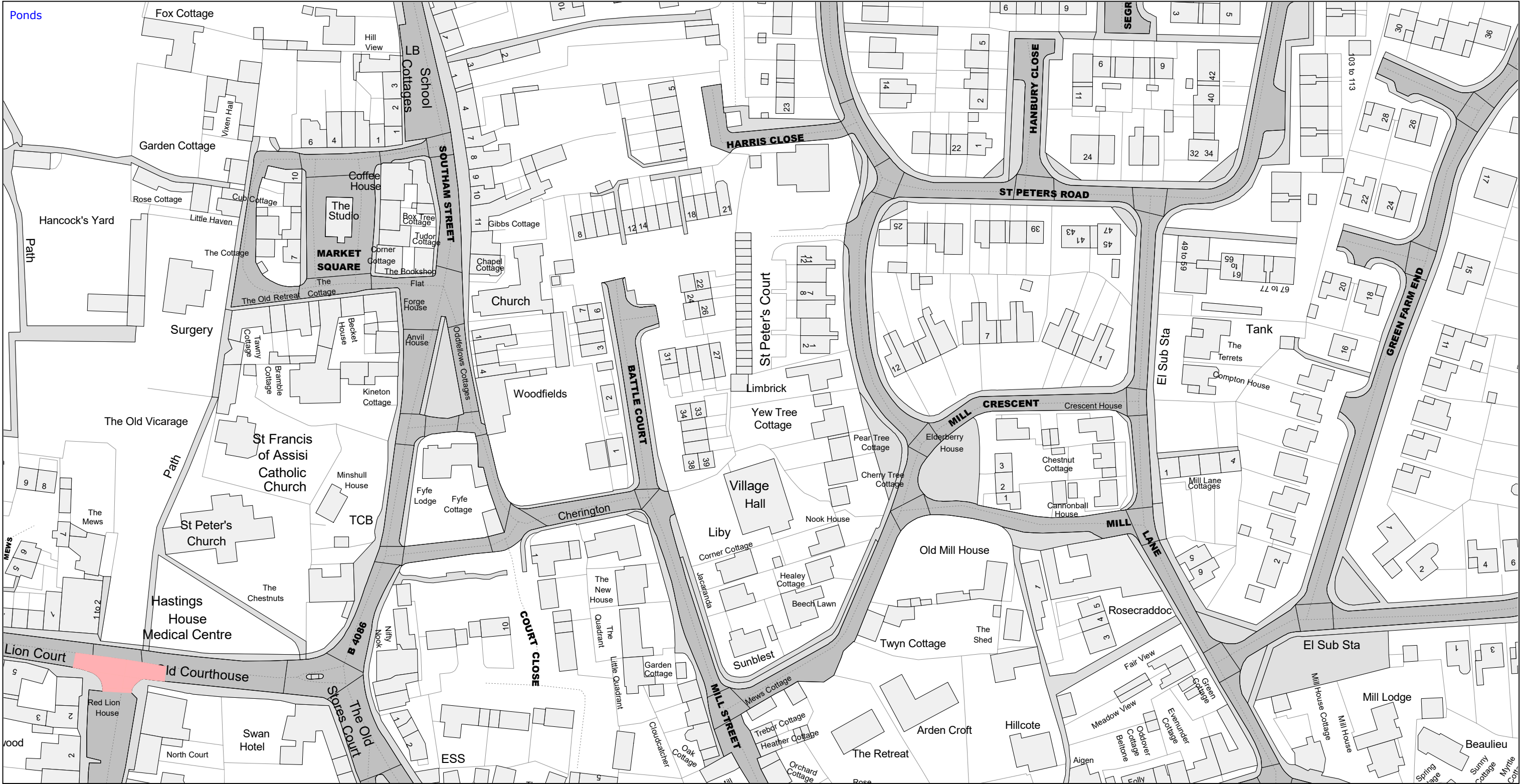


Reproduced from the Ordnance Survey map with the permission of Ordnance Survey on behalf of the Controller of Her Majesty's Stationery Office (C) Crown Copyright. Unauthorised reproduction infringes Crown Copyright and may lead to prosecution or civil proceedings. Warwickshire County Council, 100019520, 2017.

DocuSigned by:

4B1912A3E8134B7...


<div></div> <div>Communities Group Warwickshire County Council P.O. Box 9 Shire Hall Warwick CV34 4RR</div>	Title:		Area Stratford-on-Avon	Date 28/07/2022
	Consolidated Road Traffic Regulation Orders		Area code IE63	Revision No. 0
	PROPOSED			Scale 1 : 1250



Reproduced from the Ordnance Survey map with the permission of Ordnance Survey on behalf of the Controller of Her Majesty's Stationery Office (C) Crown Copyright. Unauthorised reproduction infringes Crown Copyright and may lead to prosecution or civil proceedings. Warwickshire County Council, 100019520, 2017.

DocuSigned by:

4B1912A3E8134B7...

 <div>Communities Group Warwickshire County Council P.O. Box 9 Shire Hall Warwick CV34 4RR</div>	Title: Consolidated Road Traffic Regulation Orders	Area Stratford-on-Avon	Date 28/07/2022
			Revision No. 0
	PROPOSED	Area code IE64	Scale 1 : 1250