
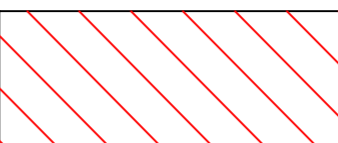



Extent of proposed shortened 40mph.

KEY

-  New length 30mph.
-  Proposed shortened 40mph.
-  Existing 30mph.



Warwickshire County Council
TRANSPORT AND ECONOMY

Traffic & Road Safety
 Communities, Shire Hall Post Room
 Warwick, CV34 4SP
 Tel : 01926 410410

www.warwickshire.gov.uk
<mailto:communities@warwickshire.gov.uk>

NOTES

Based on Ordnance Survey mapping with the permission of the Controller of HMSO
 © Crown Copyright and database right 2011. Ordnance Survey 100019520.
 All rights reserved.
 Unauthorised reproduction infringes copyright and may lead to prosecution or civil proceedings.
 Warwickshire County Council.

REV	DATE	BY	CHK	AMENDMENT
-	--/--	-	-	-
-	--/--	-	-	-
-	--/--	-	-	-
-	--/--	-	-	-
-	--/--	-	-	-

Drawing title
Luddington Road
Sth of the B439 Evesham Road
Stratford upon Avon

Project title
Proposed 40mph Speed Limit

Drawn by MMcD	Checked by G.V.S.
Date 19.04.24	
Scale 1 : 2500 (40%)	
Drawing number PTRO23 030 02	