

WARWICKSHIRE COUNTY COUNCIL
ROAD TRAFFIC REGULATION ACT 1984

THE WARWICKSHIRE COUNTY COUNCIL
(BOROUGH OF NUNEATON & BEDWORTH)
(WAITING RESTRICTIONS, ON-STREET PARKING PLACES
AND RESIDENTS' PARKING) (CONSOLIDATION) (VARIATION F) ORDER 2023

The Warwickshire County Council (hereinafter referred to as "the Council") in exercise of the powers conferred by sections 1(1), 2(1) to (3), 4(2), 19, 32, 35, 45, 46, 47, 49, 53 and 124 of, and Part IV of Schedule 9 to, the Road Traffic Regulation Act 1984, (hereinafter referred to as "the 1984 Act") the Traffic Management Act 2004 and of all other enabling powers, hereby make the following Order:-

1. The Warwickshire County Council (Borough of Nuneaton & Bedworth) (Waiting Restrictions, On-Street Parking Places And Residents' Parking) (Consolidation) Order 2017 (which said Order of 2017 is hereinafter referred to as 'the Principal Order') is hereby varied in the manner and to the extent hereinafter provided.
2. In Schedule 3 to the Principal Order, after Plan Title CC66, replace the revision number "0" with the revision number "1".
3. In Schedule 3 to the Principal Order, after Plan Title CC67, replace the revision number "0" with the revision number "1".
4. In Schedule 3 to the Principal Order, after Plan Title CD67, replace the revision number "0" with the revision number "1".
5. In Schedule 3 to the Principal Order, insert Plan Title "CE67" Revision No. "0".
6. In Schedule 3 to the Principal Order, insert Plan Title "CE68" Revision No. "0".
7. In Schedule 3 to the Principal Order, after Plan Title CF68, replace the revision number "0" with the revision number "1".
8. In Schedule 3 to the Principal Order, after Plan Title CG68, replace the revision number "0" with the revision number "1".
9. In Schedule 3 to the Principal Order, insert Plan Title "CH68" Revision No. "0".
10. In Schedule 3 to the Principal Order, after Plan Title CI68, replace the revision number "0" with the revision number "1".
11. In Schedule 3 to the Principal Order, insert Plan Title "PTRO22-017-002"
12. In Schedule 3 to the Principal Order, insert Plan Title "PTRO22-017-003"
13. In Schedule 3 to the Principal Order, insert Plan Title "PTRO22-017-004"
14. In Schedule 3 to the Principal Order, insert Plan Title "PTRO22-017-005"
15. In Schedule 3 to the Principal Order, insert Plan Title "PTRO22-017-006"
16. In Schedule 3 to the Principal Order, insert Plan Title "PTRO22-017-007"

17. In Schedule 3 to the Principal Order, insert Plan Title “PTRO22-017-008”
18. In Schedule 3 to the Principal Order, insert Plan Title “PTRO22-017-009”
19. In Schedule 3 to the Principal Order, insert Plan Title “PTRO22-017-010”
20. In the Principal Order, replace the plans listed in column 1 to the Schedule of this Order below with the plans listed in column 2 to the Schedule of this Order below and attached hereto.
21. In the Principal Order, add the plans attached hereto and numbered:-


CE67 Revision No. 0;
 CE68 Revision No. 0;
 CH68 Revision No. 0;
 PTRO22-017-002;
 PTRO22-017-003;
 PTRO22-017-004;
 PTRO22-017-005;
 PTRO22-017-006;
 PTRO22-017-007;
 PTRO22-017-008;
 PTRO22-017-009; and
 PTRO22-017-010;

22. This Order shall come into operation on the 11th day of September Two thousand and twenty-three and may be cited as “The Warwickshire County Council (Borough of Nuneaton & Bedworth) (Waiting Restrictions, On-Street Parking Places and Residents’ Parking) (Consolidation) (Variation F) Order 2023”.

SCHEDULE

<i>Column 1 (Existing Plan Area Code)</i>	<i>Column 2 (Replacement Plan Area Code & Corresponding Revision No.)</i>
CC66	CC66 Revision No.1
CC67	CC67 Revision No. 1
CD67	CD67 Revision No. 1
CF68	CF68 Revision No. 1
CG68	CG68 Revision No. 1
CI68	CI68 Revision No. 1

SIGNED by the Proper Officer
for and on behalf of The Warwickshire County Council



Monica Fogarty
Chief Executive Officer

on the 31st day of August Two thousand and twenty-three

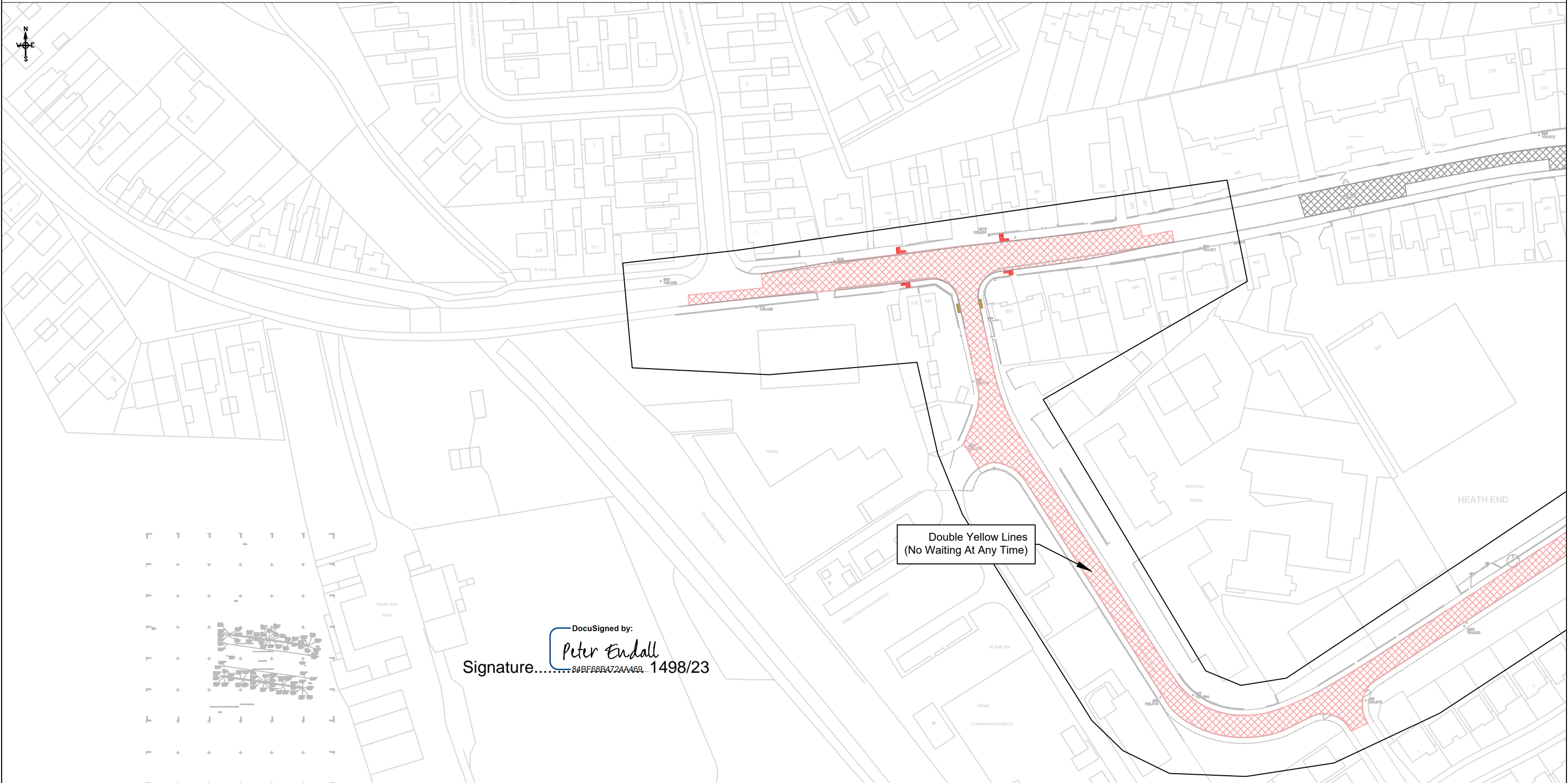
Authorised by DocuSigned by: *Peter Endall* Initials ^{BS} *PE* Date 31-Aug-23 | 11:29 BST
84BF68B4724A469... 1498/23

DATED 31st August **2023**

WARWICKSHIRE COUNTY COUNCIL

ROAD TRAFFIC REGULATION ACT 1984

THE WARWICKSHIRE COUNTY COUNCIL
(BOROUGH OF NUNEATON & BEDWORTH)
(WAITING RESTRICTIONS, ON-STREET PARKING
PLACES AND RESIDENTS' PARKING)
(CONSOLIDATION) (VARIATION F) ORDER 2023



DocuSigned by:
Peter Endall
 Signature.....84BF68BA724A469... 1498/23

All restrictions outside the outlined area
 unaffected by the Bermuda Connectivity Project
 See Map Tile Ref. CC66, Current Revision



Warwickshire
 County Council
TRANSPORT
AND ECONOMY

Traffic & Road Safety
 Communities,
 Shire Hall Post Room
 Warwick, CV34 4SP
 Tel : 01926 410410

www.warwickshire.gov.uk
<mailto:communities@warwickshire.gov.uk>

NOTES

PROPOSED

Based on Ordnance Survey mapping with the permission of the Controller of HMSO
 © Crown Copyright and database right 2018. Ordnance Survey 100019520.
 All rights reserved.
 Unauthorised reproduction infringes copyright and may lead to prosecution or civil proceedings.
 Warwickshire County Council.

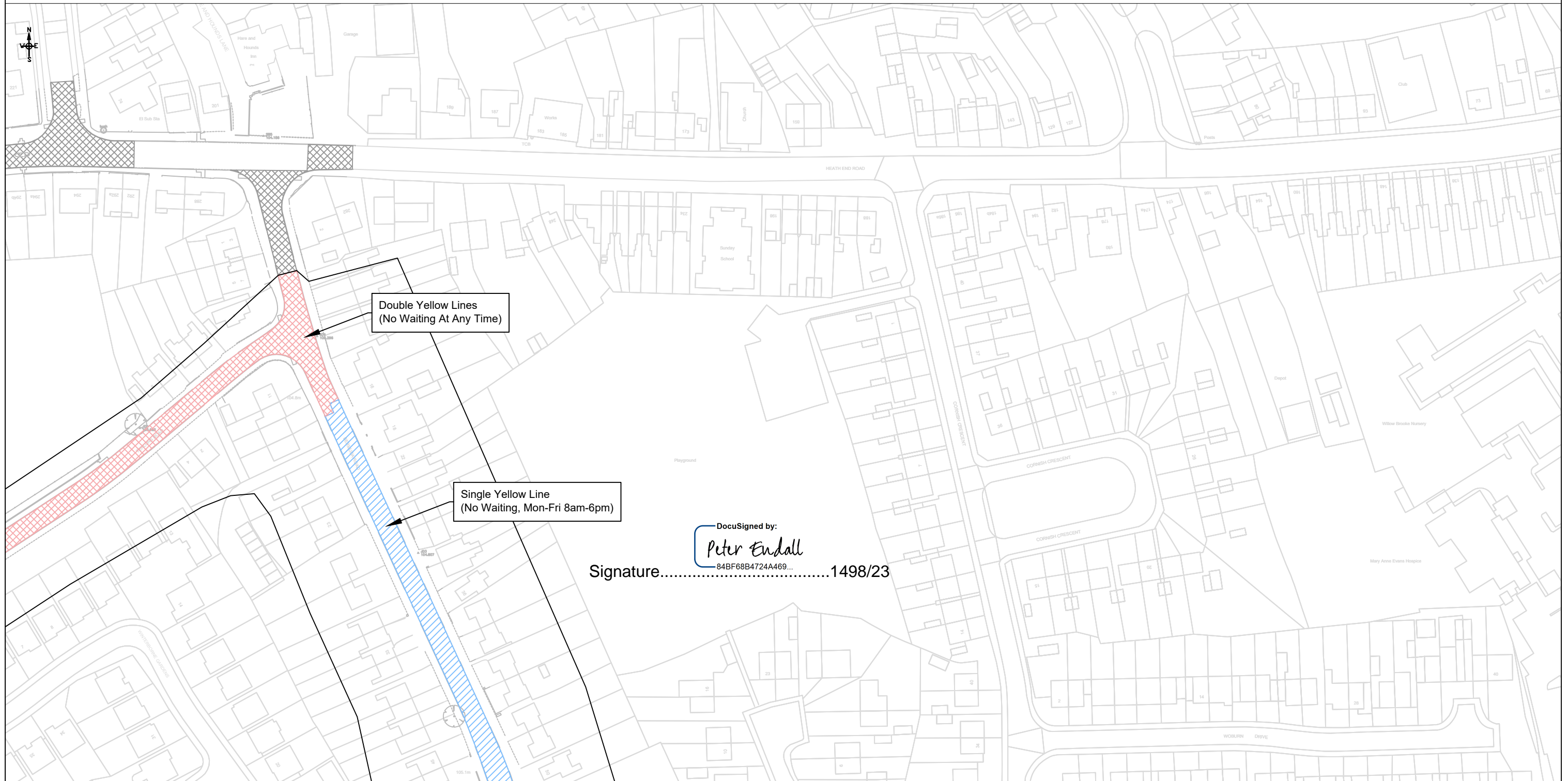
REV	DATE	BY	CHK	AMENDMENT
1	27/02/19	PM	AP	Checked and initialled for issue
-	--/--	-	-	-
-	--/--	-	-	-
-	--/--	-	-	-
-	--/--	-	-	-

Drawing title

**Waiting Restrictions
 (CC66)
 Bermuda Connectivity
 Nuneaton & Bedworth Borough**

Project title
Bermuda Connectivity

Drawn by PM	Checked by AP
Date 15/02/2023	
Scale 1:500 @ A3_L	
Drawing number PTRO22-017-002	



Double Yellow Lines
(No Waiting At Any Time)

Single Yellow Line
(No Waiting, Mon-Fri 8am-6pm)

DocuSigned by:
Peter Endall

Signature.....84BF68B4724A469.....1498/23

All restrictions outside the outlined area
unaffected by the Bermuda Connectivity Project
See Map Tile Ref. CC67, Current Revision

NOTES

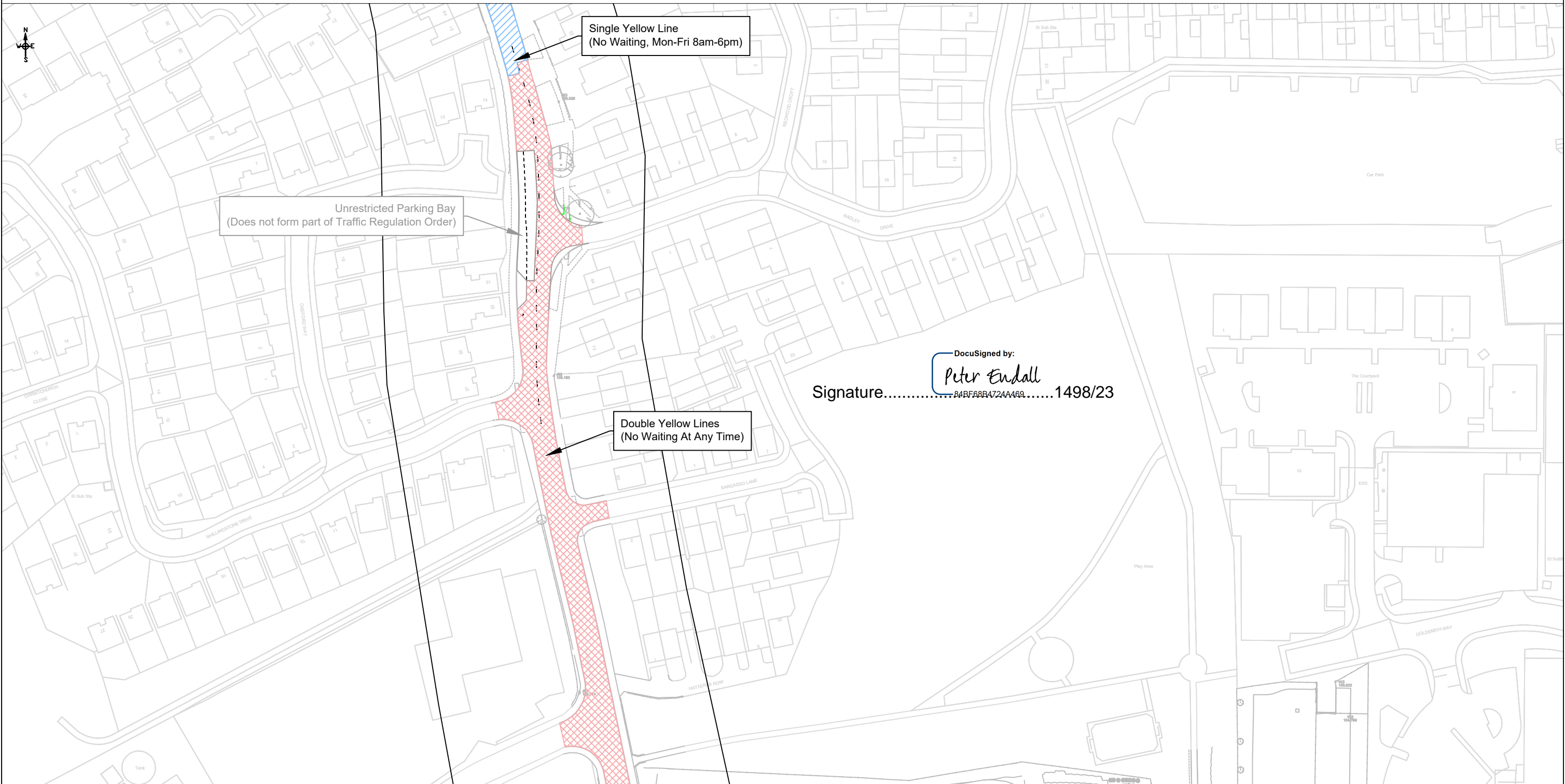
PROPOSED

Based on Ordnance Survey mapping with the permission of the Controller of HMSO
© Crown Copyright and database right 2018. Ordnance Survey 100019520.
All rights reserved.
Unauthorised reproduction infringes copyright and may lead to prosecution or civil proceedings.
Warwickshire County Council.

REV	DATE	BY	CHK	AMENDMENT
1	27/02/19	PM	AP	Checked and initialled for issue
-	--/--	-	-	-
-	--/--	-	-	-
-	--/--	-	-	-
-	--/--	-	-	-

Drawing title	Waiting Restrictions (CC67) Bermuda Connectivity Nuneaton & Bedworth Borough
Project title	
Bermuda Connectivity	

Drawn by	Checked by
PM	AP
Date	15/02/2023
Scale	1:500 @ A3_L
Drawing number	PTRO22-017-003



DocuSigned by:
Peter Endall
 Signature.....84BF68B4724A469.....1498/23

All restrictions outside the outlined area unaffected by the Bermuda Connectivity Project
 See Map Tile Ref. CD67, Current Revision



Warwickshire County Council
TRANSPORT AND ECONOMY
www.warwickshire.gov.uk
<mailto:communities@warwickshire.gov.uk>

Traffic & Road Safety
 Communities,
 Shire Hall Post Room
 Warwick, CV34 4SP
 Tel : 01926 410410

NOTES

PROPOSED

Based on Ordnance Survey mapping with the permission of the Controller of HMSO
 © Crown Copyright and database right 2018. Ordnance Survey 100019520.
 All rights reserved.
 Unauthorised reproduction infringes copyright and may lead to prosecution or civil proceedings.
 Warwickshire County Council.

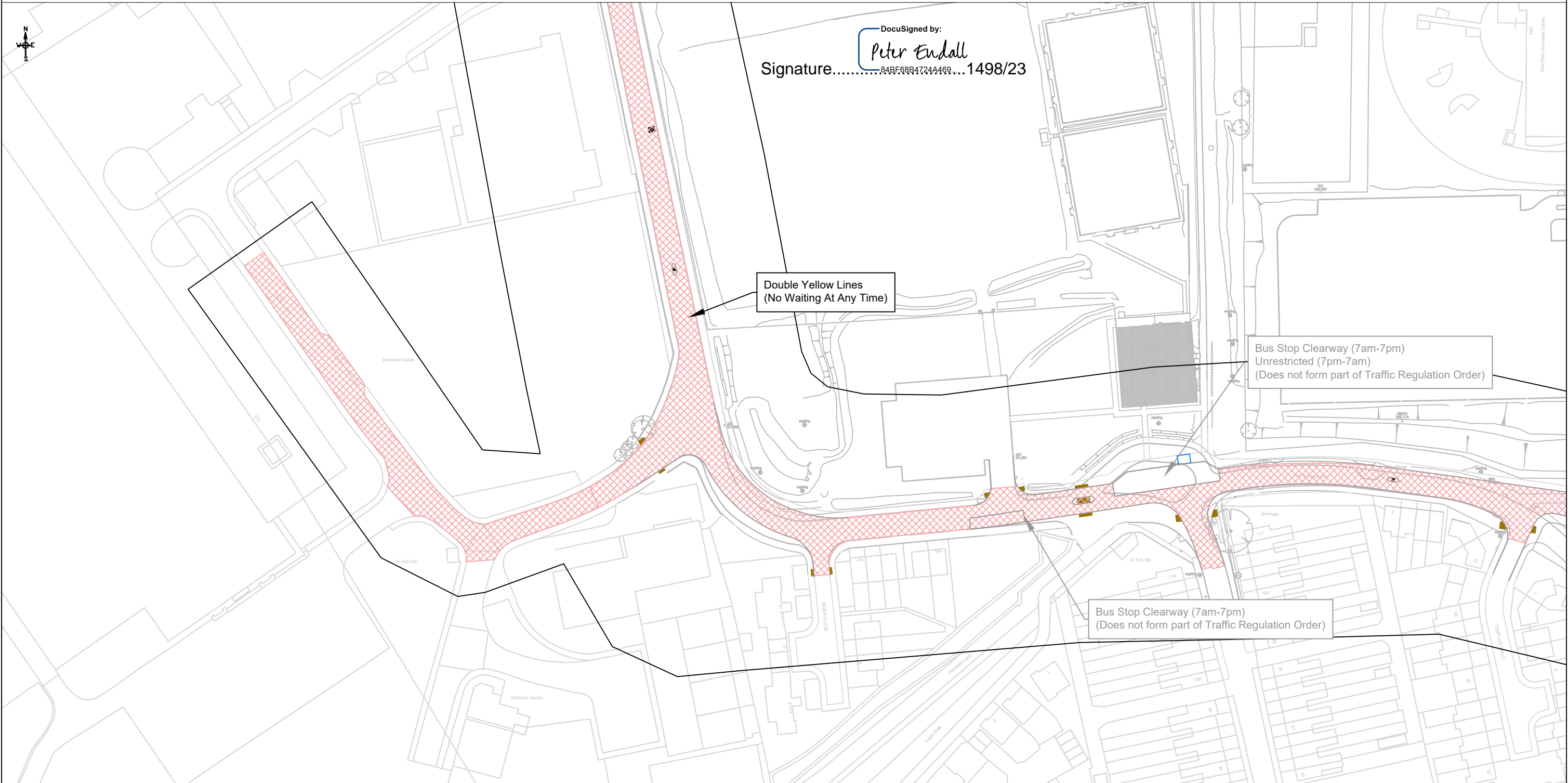
REV	DATE	BY	CHK	AMENDMENT
1	27/02/19	PM	AP	Checked and initialled for issue
-	--/--	-	-	-
-	--/--	-	-	-
-	--/--	-	-	-
-	--/--	-	-	-

Drawing title

Waiting Restrictions (CD67)
Bermuda Connectivity
Nuneaton & Bedworth Borough

Project title
Bermuda Connectivity

Drawn by PM	Checked by AP
Date 15/02/2023	
Scale 1:500 @ A3_L	
Drawing number PTRO22-017-004	



DocuSigned by:
Peter Endall
 Signature.....84BF68B4724A469....1498/23

Double Yellow Lines
 (No Waiting At Any Time)

Bus Stop Clearway (7am-7pm)
 Unrestricted (7pm-7am)
 (Does not form part of Traffic Regulation Order)

Bus Stop Clearway (7am-7pm)
 (Does not form part of Traffic Regulation Order)

All restrictions outside the outlined area
 unaffected by the Bermuda Connectivity Project
 See Map Tile Ref. CE67, Current Revision

Bus Stop Clearway defined by
 national Traffic Regulation Order (TRO);
 Shown for clarity only, not part of this TRO



Traffic & Road Safety
 Communities,
 Shire Hall Post Room
 Warwick, CV34 4SP
 Tel : 01926 410410

NOTES

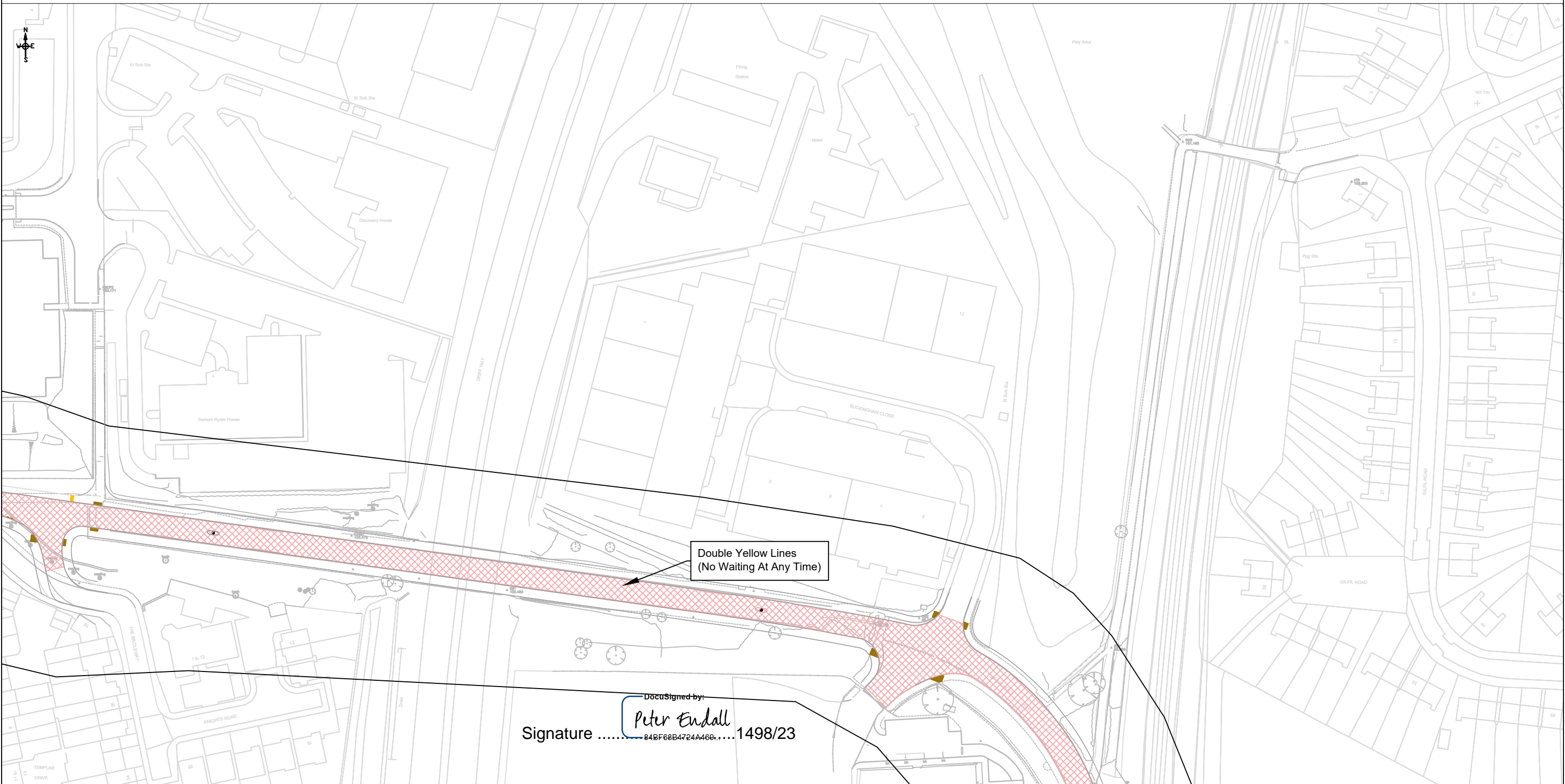
PROPOSED

Based on Ordnance Survey mapping with the permission of the Controller of HMSO
 © Crown Copyright and database right 2018. Ordnance Survey 100019520.
 All rights reserved.
 Unauthorised reproduction infringes copyright and may lead to prosecution or civil proceedings.
 Warwickshire County Council.

REV	DATE	BY	CHK	AMENDMENT
1	27/02/19	PM	AP	Checked and initialled for issue
-	--/--	-	-	-
-	--/--	-	-	-
-	--/--	-	-	-
-	--/--	-	-	-

Drawing title
**Waiting Restrictions
 (CE67)
 Bermuda Connectivity
 Nuneaton & Bedworth Borough**
 Project title
Bermuda Connectivity

Drawn by PM	Checked by AP
Date 15/02/2023	
Scale 1:500 @ A3_L	
Drawing number PTRO22-017-005	



Double Yellow Lines
(No Waiting At Any Time)

DocuSigned by:
Peter Endall
Signature 84BF68B4724A460.....1498/23

All restrictions outside the outlined area
unaffected by the Bermuda Connectivity Project
See Map Tile Ref. CE68, Current Revision



Warwickshire
County Council
TRANSPORT
AND ECONOMY

Traffic & Road Safety
Communities,
Shire Hall Post Room
Warwick, CV34 4SP
Tel : 01926 410410

www.warwickshire.gov.uk
<mailto:communities@warwickshire.gov.uk>

NOTES

PROPOSED

Based on Ordnance Survey mapping with the permission of the Controller of HMSO
© Crown Copyright and database right 2018. Ordnance Survey 100019520.
All rights reserved.
Unauthorised reproduction infringes copyright and may lead to prosecution or civil proceedings.
Warwickshire County Council.

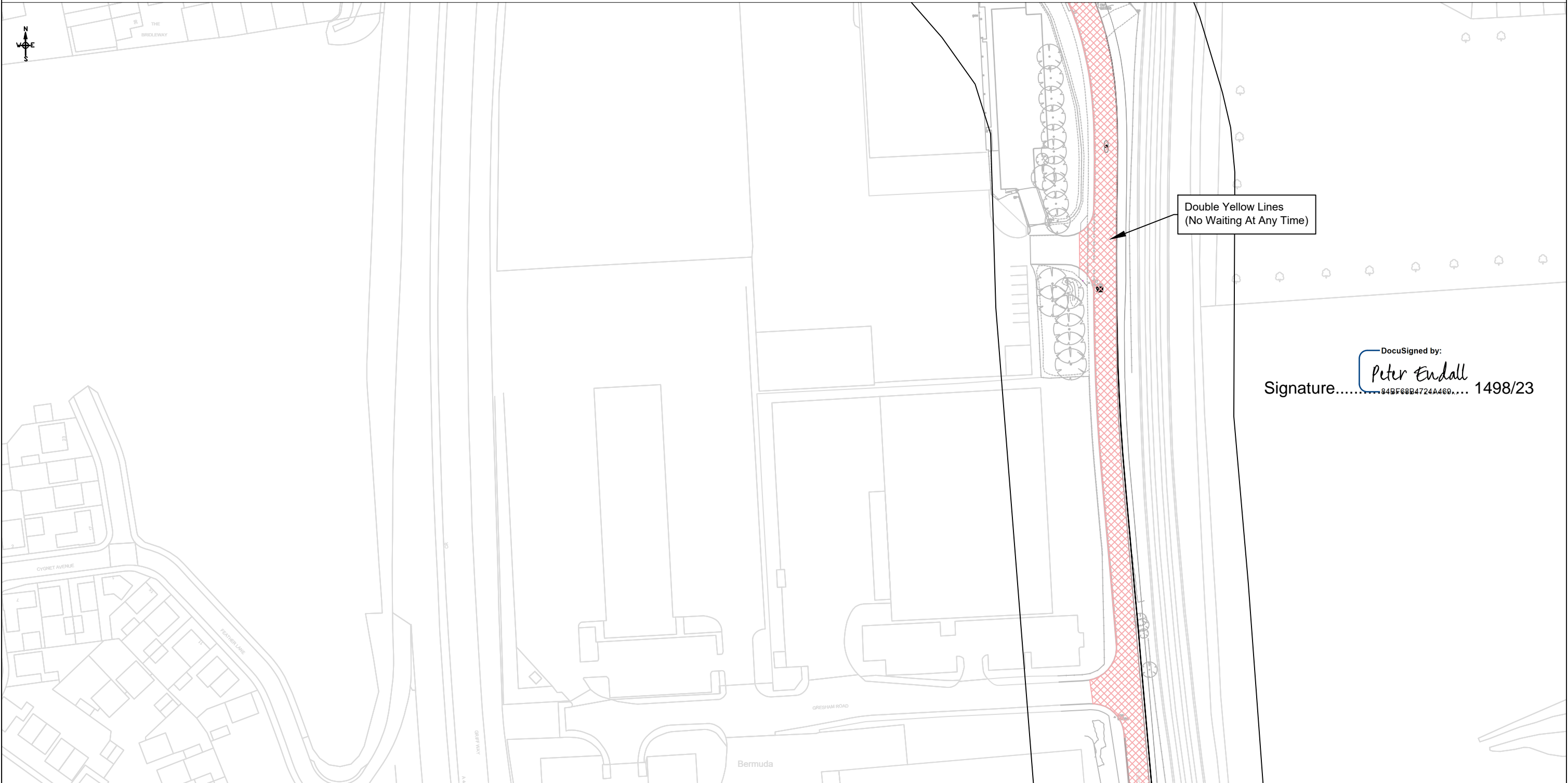
REV	DATE	BY	CHK	AMENDMENT
1	27/02/19	PM	AP	Checked and initialled for issue
-	--/--	-	-	-
-	--/--	-	-	-
-	--/--	-	-	-
-	--/--	-	-	-

Drawing title

**Waiting Restrictions
(CE68)
Bermuda Connectivity
Nuneaton & Bedworth Borough**

Project title
Bermuda Connectivity

Drawn by PM	Checked by AP
Date 15/02/2023	
Scale 1:500 @ A3_L	
Drawing number PTRO22-017-006	



Double Yellow Lines
(No Waiting At Any Time)

DocuSigned by:

Peter Endall

Signature..... 84BF68B4724A460..... 1498/23

All restrictions outside the outlined area
unaffected by the Bermuda Connectivity Project
See Map Tile Ref. CF68, Current Revision



Traffic & Road Safety
Communities,
Shire Hall Post Room
Warwick, CV34 4SP
Tel : 01926 410410

NOTES

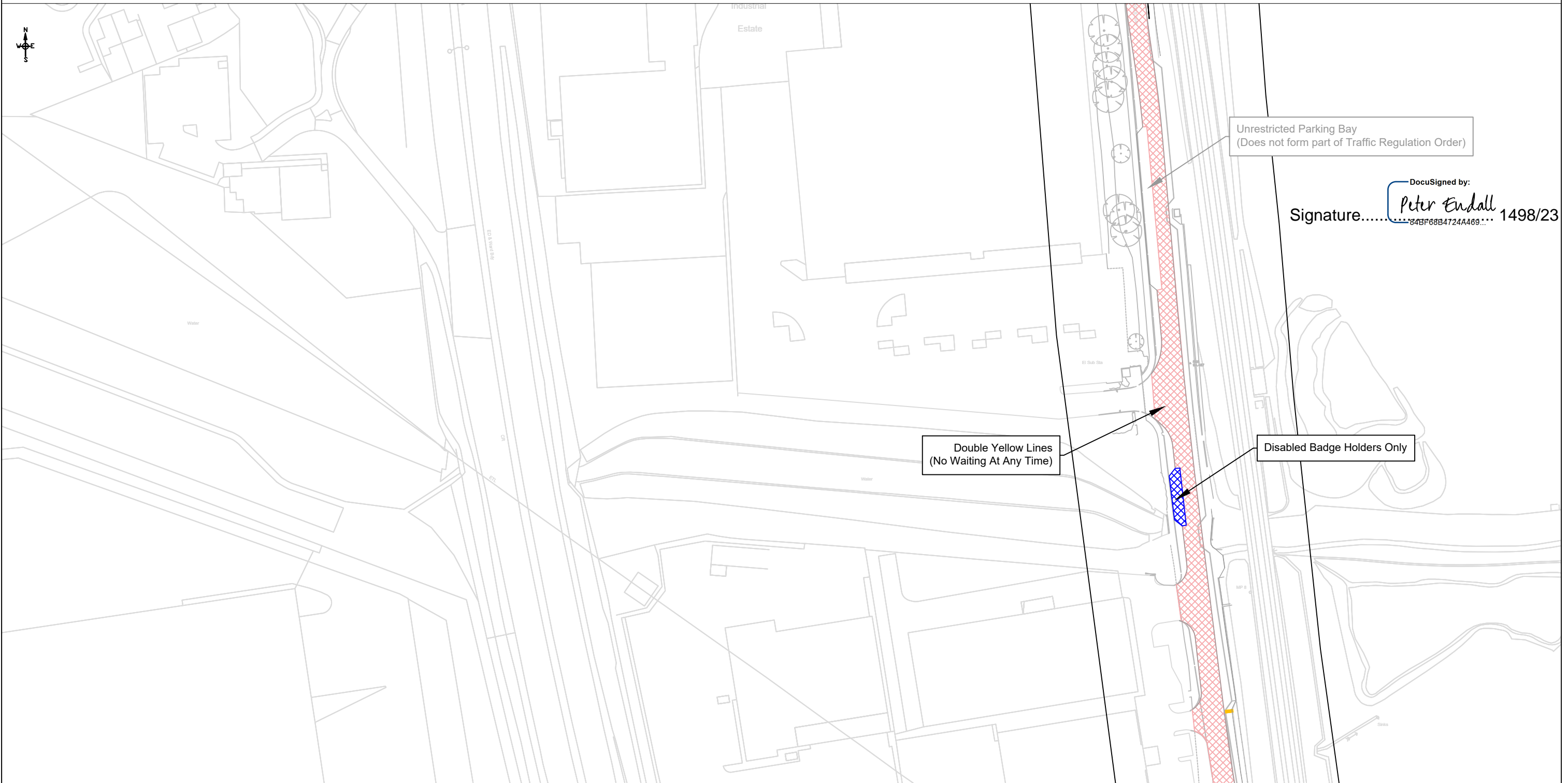
PROPOSED

Based on Ordnance Survey mapping with the permission of the Controller of HMSO
© Crown Copyright and database right 2018. Ordnance Survey 100019520.
All rights reserved.
Unauthorised reproduction infringes copyright and may lead to prosecution or civil proceedings.
Warwickshire County Council.

REV	DATE	BY	CHK	AMENDMENT
1	27/02/19	PM	AP	Checked and initialled for issue
-	--/--	-	-	-
-	--/--	-	-	-
-	--/--	-	-	-
-	--/--	-	-	-

Drawing title
**Waiting Restrictions
(CF68)
Bermuda Connectivity
Nuneaton & Bedworth Borough**
Project title
Bermuda Connectivity

Drawn by PM	Checked by AP
Date 15/02/2023	
Scale 1:500 @ A3_L	
Drawing number PTRO22-017-007	



All restrictions outside the outlined area unaffected by the Bermuda Connectivity Project
See Map Tile Ref. CG68, Current Revision

Warwickshire County Council
TRANSPORT AND ECONOMY
www.warwickshire.gov.uk
<mailto:communities@warwickshire.gov.uk>

Traffic & Road Safety
 Communities,
 Shire Hall Post Room
 Warwick, CV34 4SP
 Tel : 01926 410410

NOTES

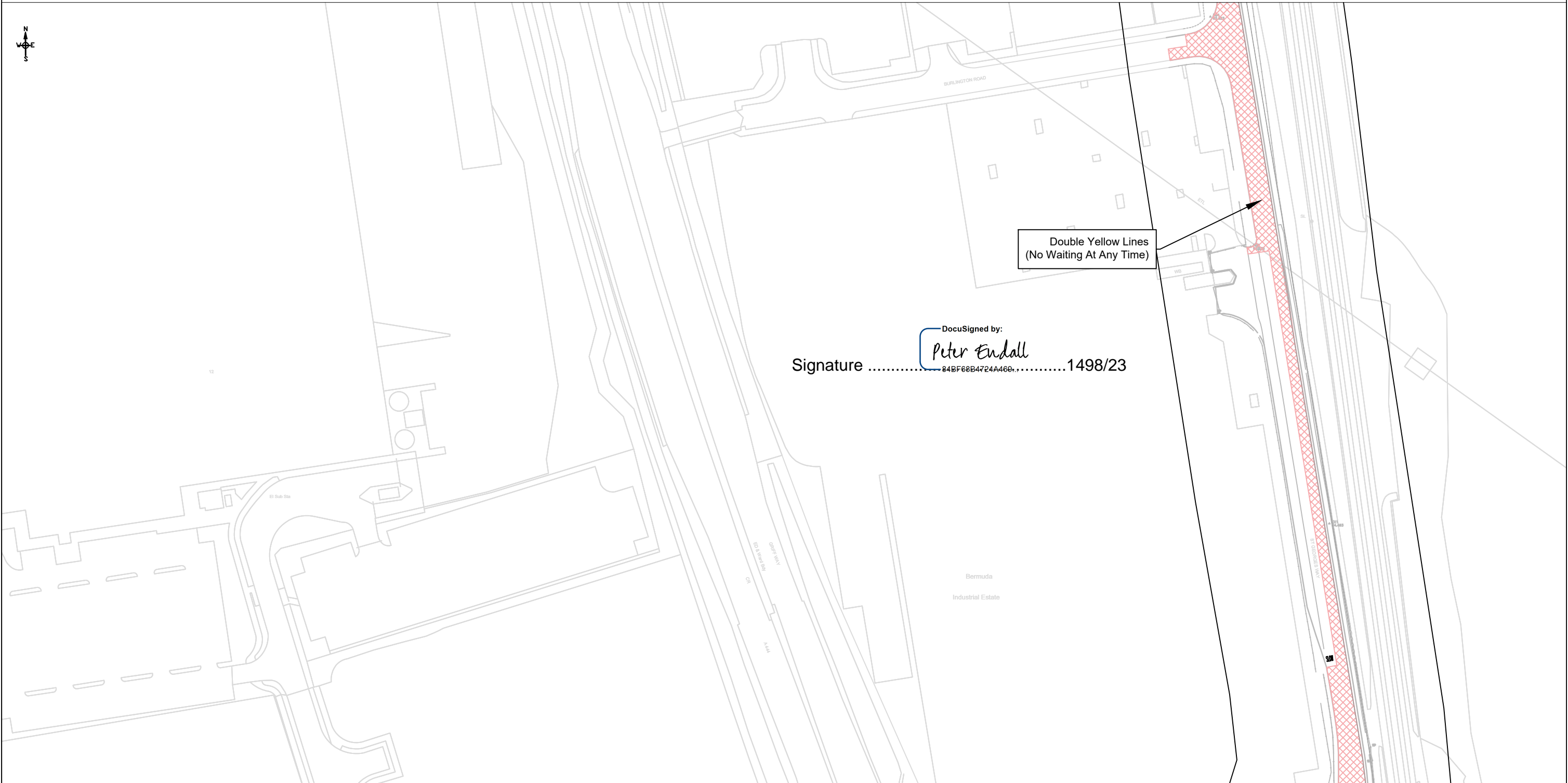
PROPOSED

Based on Ordnance Survey mapping with the permission of the Controller of HMSO
 © Crown Copyright and database right 2018. Ordnance Survey 100019520.
 All rights reserved.
 Unauthorised reproduction infringes copyright and may lead to prosecution or civil proceedings.
 Warwickshire County Council.

REV	DATE	BY	CHK	AMENDMENT
1	27/02/19	PM	AP	Checked and initialled for issue
-	--/--	-	-	-
-	--/--	-	-	-
-	--/--	-	-	-
-	--/--	-	-	-

Drawing title
Waiting Restrictions (CG68)
Bermuda Connectivity
Nuneaton & Bedworth Borough
 Project title
Bermuda Connectivity

Drawn by PM	Checked by AP
Date 15/02/2023	
Scale 1:500 @ A3_L	
Drawing number PTRO22-017-008	



Double Yellow Lines
(No Waiting At Any Time)

DocuSigned by:
Peter Endall
Signature 84BF68B4724A469 1498/23

All restrictions outside the outlined area
unaffected by the Bermuda Connectivity Project
See Map Tile Ref. CH68, Current Revision



Traffic & Road Safety
Communities,
Shire Hall Post Room
Warwick, CV34 4SP
Tel : 01926 410410

NOTES

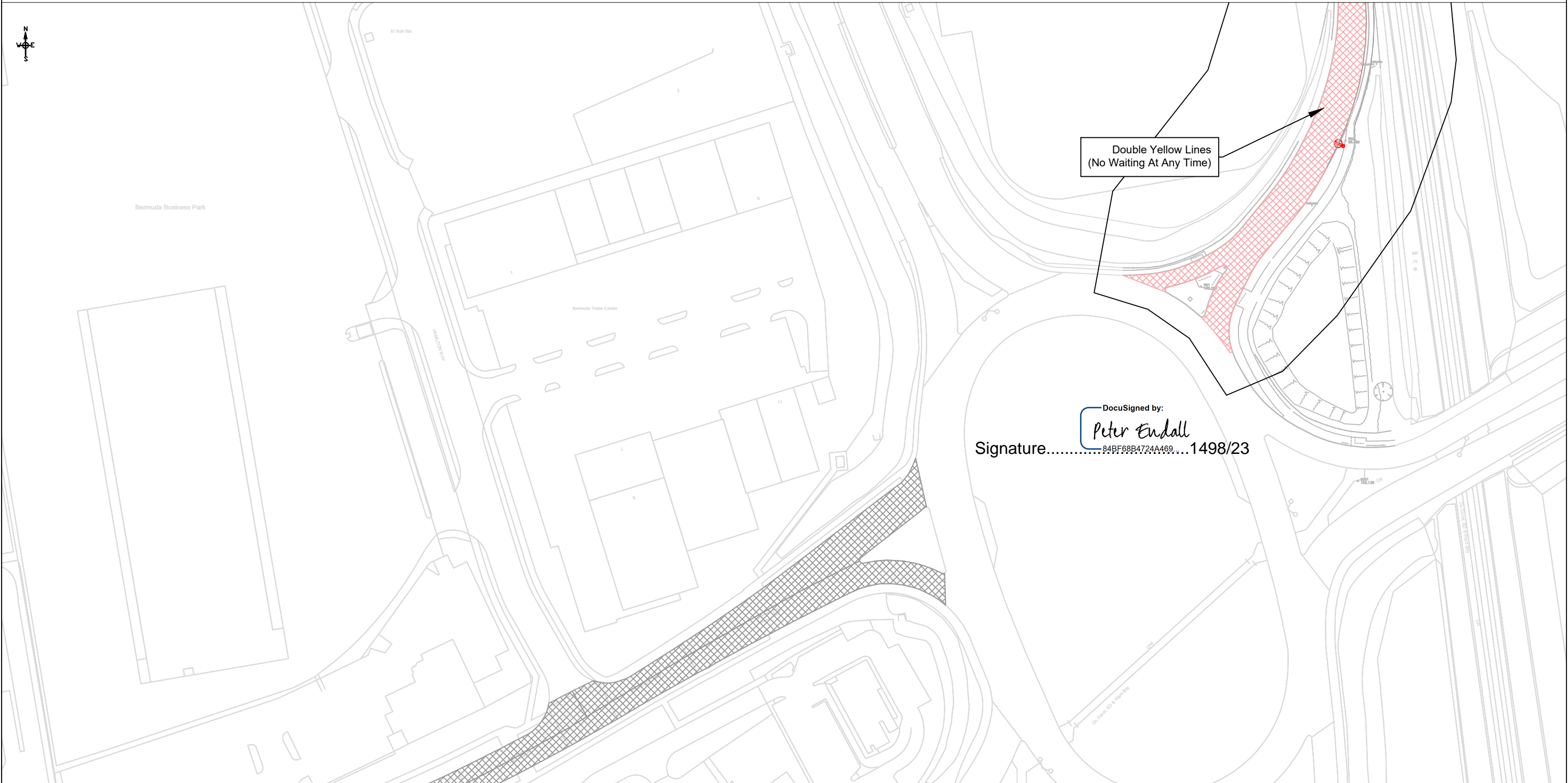
PROPOSED

Based on Ordnance Survey mapping with the permission of the Controller of HMSO
© Crown Copyright and database right 2018. Ordnance Survey 100019520.
All rights reserved.
Unauthorised reproduction infringes copyright and may lead to prosecution or civil proceedings.
Warwickshire County Council.

REV	DATE	BY	CHK	AMENDMENT
1	27/02/19	PM	AP	Checked and initialled for issue
-	--/--	-	-	-
-	--/--	-	-	-
-	--/--	-	-	-
-	--/--	-	-	-

Drawing title
**Waiting Restrictions (CH68)
Bermuda Connectivity
Nuneaton & Bedworth Borough**
Project title
Bermuda Connectivity

Drawn by PM	Checked by AP
Date 15/02/2023	Scale 1:500 @ A3_L
Drawing number PTRO22-017-009	



All restrictions outside the outlined area unaffected by the Bermuda Connectivity Project
See Map Tile Ref. C168, Current Revision

Warwickshire County Council
TRANSPORT AND ECONOMY
 Traffic & Road Safety
 Communities,
 Shire Hall Post Room
 Warwick, CV34 4SP
 Tel : 01926 410410
www.warwickshire.gov.uk
<mailto:communities@warwickshire.gov.uk>

NOTES

PROPOSED

Based on Ordnance Survey mapping with the permission of the Controller of HMSO
 © Crown Copyright and database right 2018. Ordnance Survey 100019520.
 All rights reserved.
 Unauthorised reproduction infringes copyright and may lead to prosecution or civil proceedings.
 Warwickshire County Council.

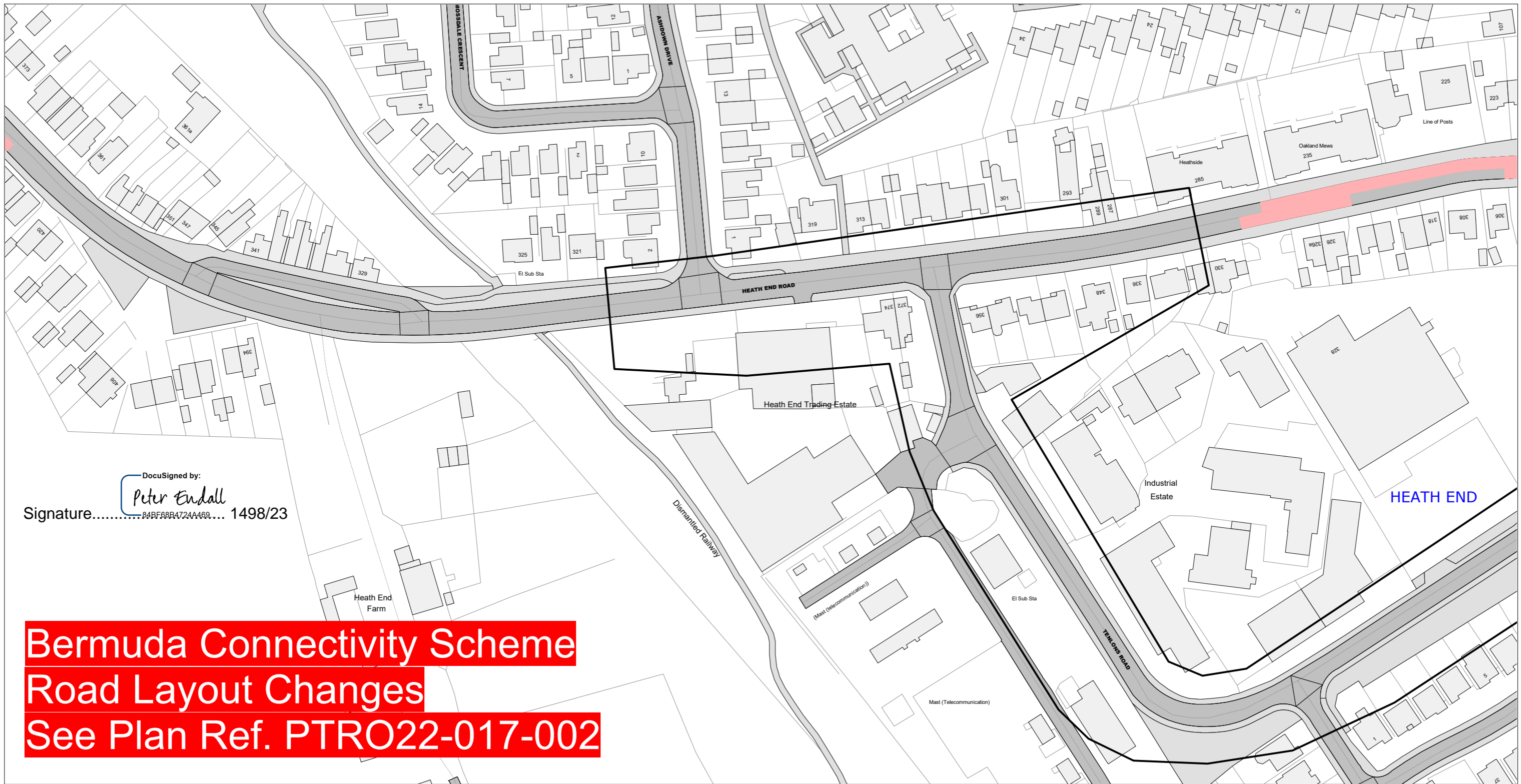
REV	DATE	BY	CHK	AMENDMENT
1	27/02/19	PM	AP	Checked and initialled for issue
-	--/--	-	-	-
-	--/--	-	-	-
-	--/--	-	-	-
-	--/--	-	-	-

Drawing title



Waiting Restrictions (C168)
Bermuda Connectivity
Nuneaton & Bedworth Borough

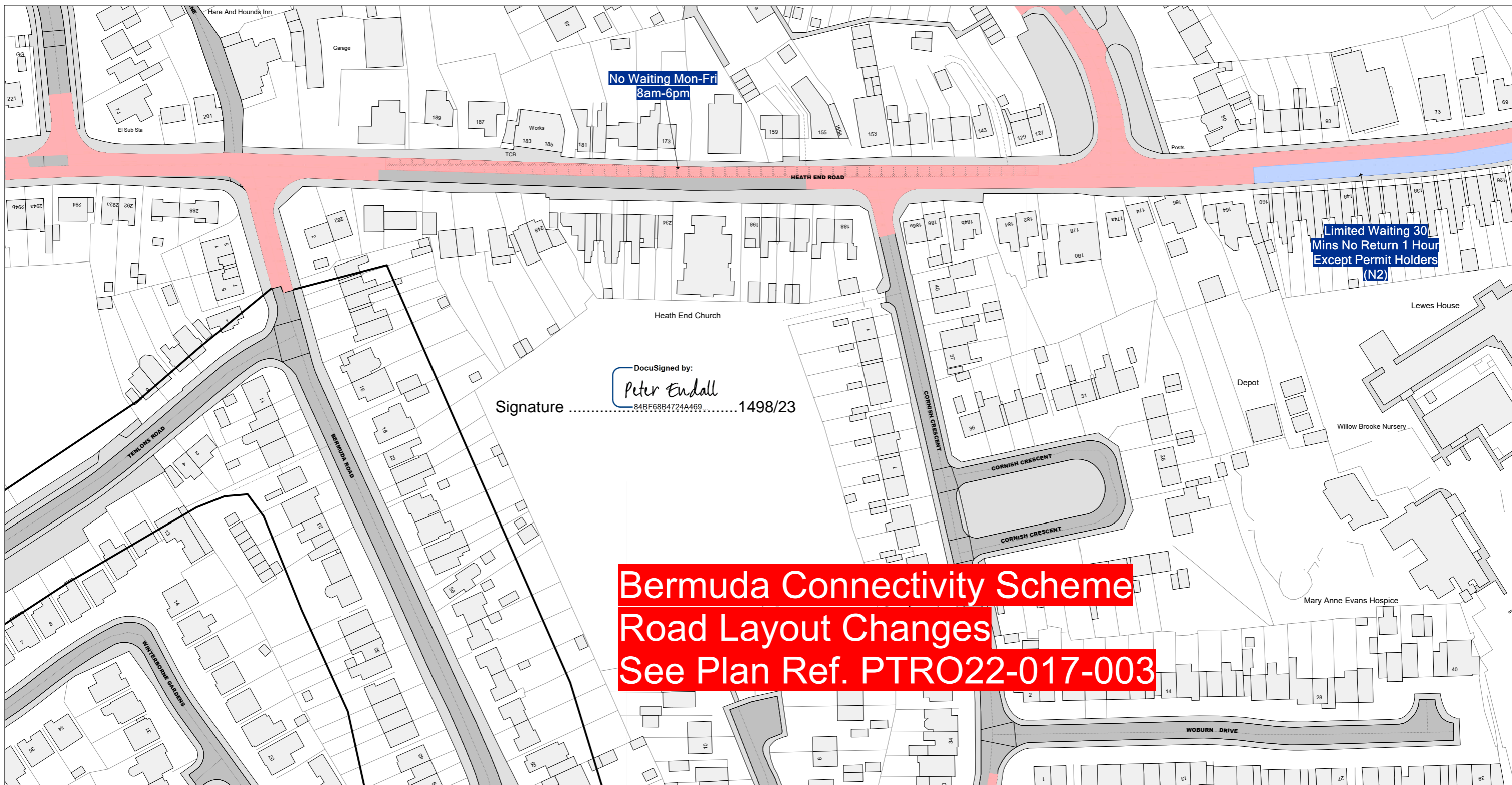
Project title
Bermuda Connectivity

Drawn by	Checked by
PM	AP
Date	
15/02/2023	
Scale	
1:500 @ A3_L	
Drawing number	
PTRO22-017-010	





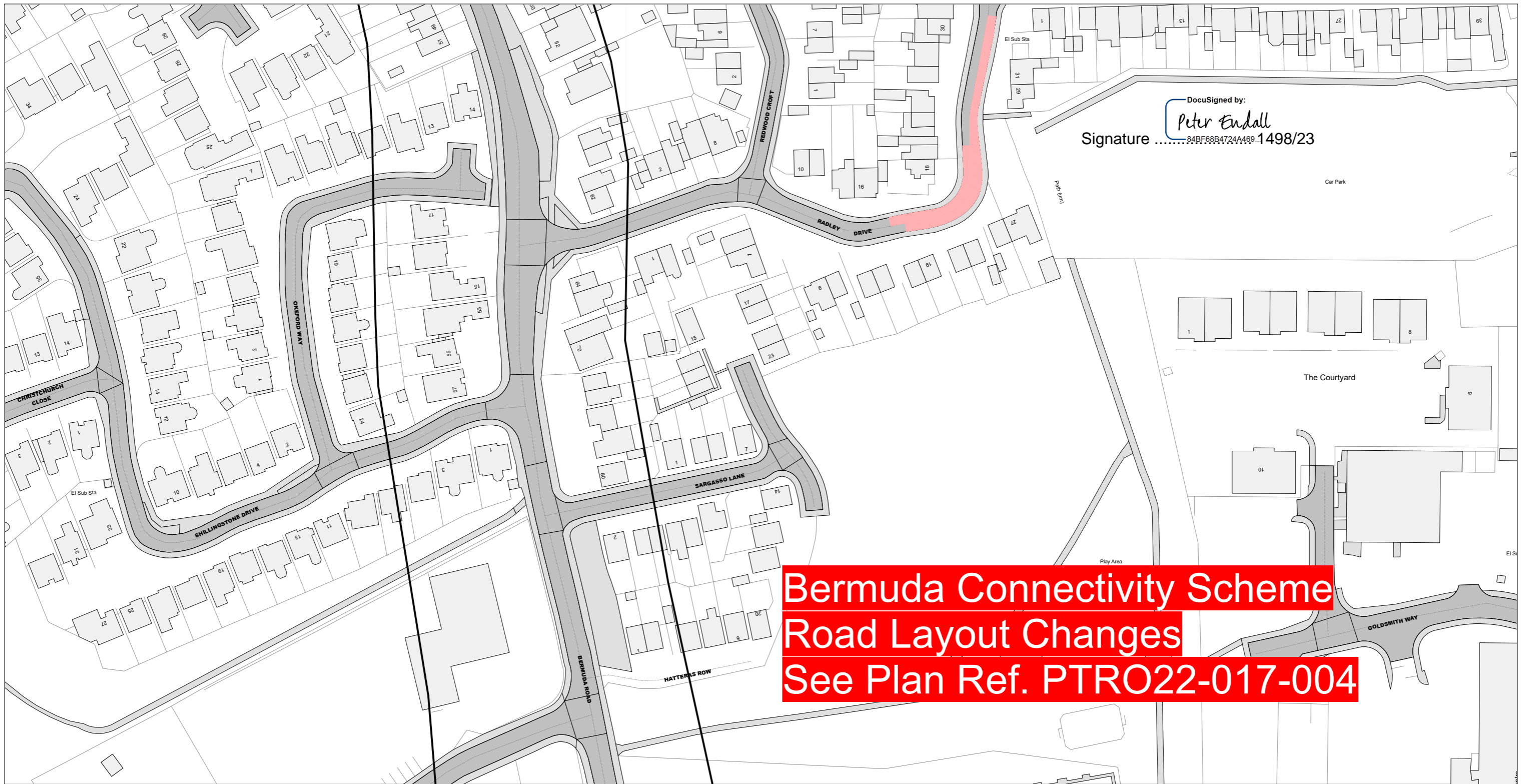
Reproduced from the Ordnance Survey map with the permission of Ordnance Survey on behalf of the Controller of Her Majesty's Stationery Office (C) Crown Copyright. Unauthorised reproduction infringes Crown Copyright and may lead to prosecution or civil proceedings. Warwickshire County Council, 100019520, 2017.

 <p>Communities Group Warwickshire County Council P.O. Box 9 Shire Hall Warwick CV34 4RR</p>	<p>Title:</p> <p>Consolidated Road Traffic Regulation Orders</p>		<p>Area</p>	<p>Date 29/06/2023</p>
	<p>PROPOSED</p>		<p>Area code CC66</p>	<p>Revision No. 1</p>
				<p>Scale 1 : 1250</p>





Reproduced from the Ordnance Survey map with the permission of Ordnance Survey on behalf of the Controller of Her Majesty's Stationery Office (C) Crown Copyright. Unauthorised reproduction infringes Crown Copyright and may lead to prosecution or civil proceedings. Warwickshire County Council, 100019520, 2017.

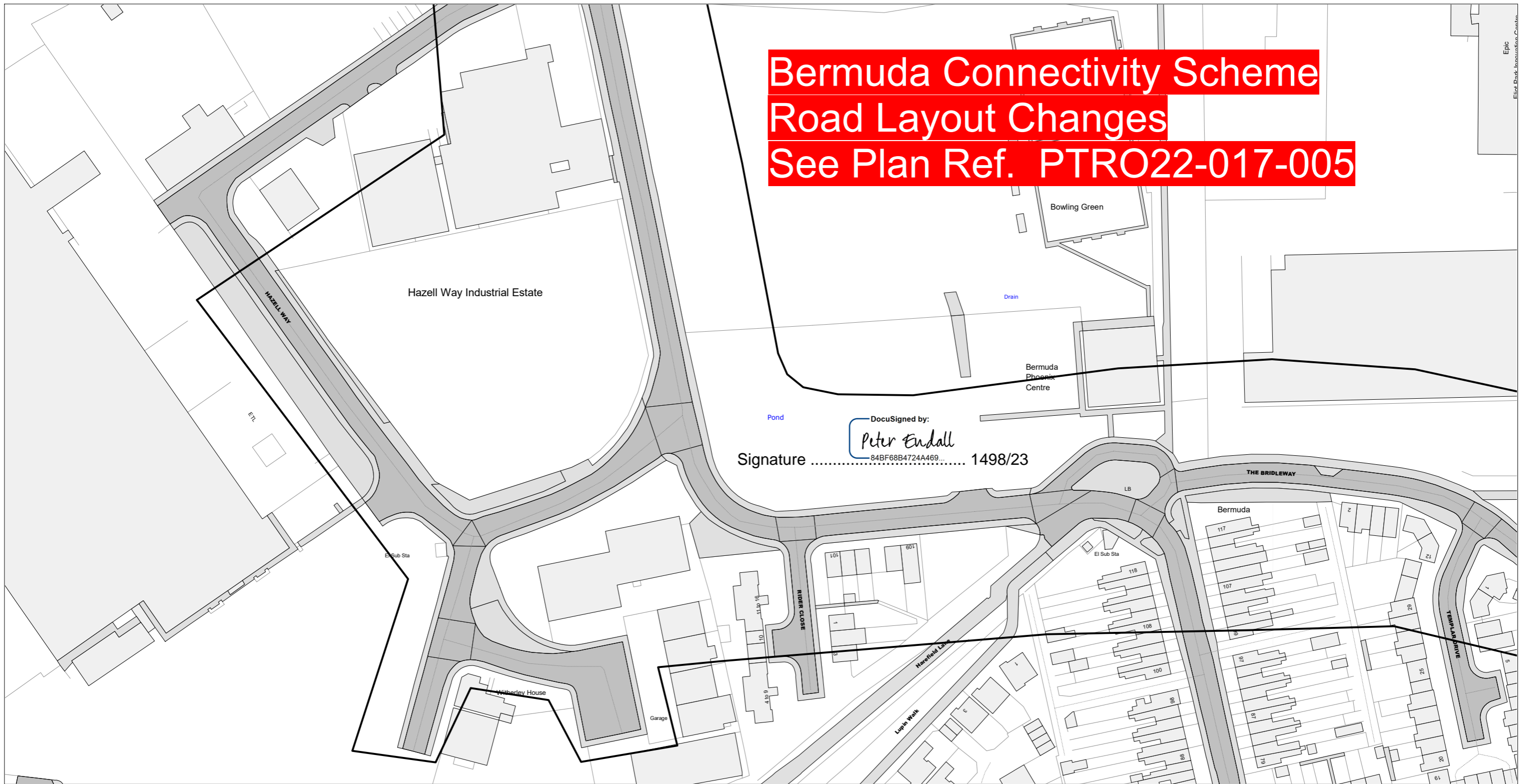
 <p>Communities Group Warwickshire County Council P.O. Box 9 Shire Hall Warwick CV34 4RR</p>	<p>Title:</p> <p>Consolidated Road Traffic Regulation Orders</p>		<p>Area</p> <p>Nuneaton and Bedworth</p>	<p>Date</p> <p>29/06/2023</p>
	<p>PROPOSED</p>		<p>Area code</p> <p>CC67</p>	<p>Revision No.</p> <p>1</p>
			<p>Scale</p> <p>1 : 1250</p>	





**Bermuda Connectivity Scheme
Road Layout Changes
See Plan Ref. PTRO22-017-004**

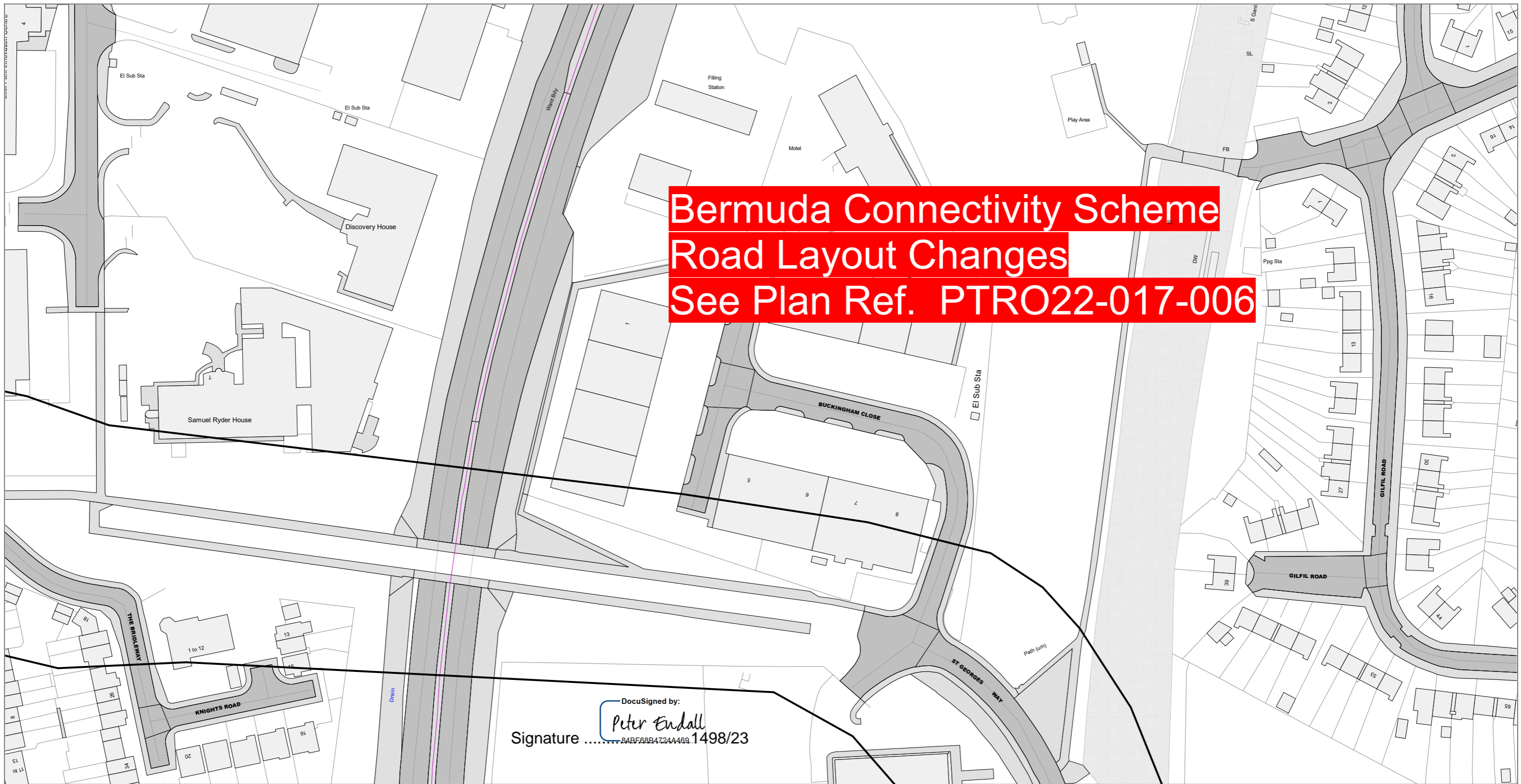
Reproduced from the Ordnance Survey map with the permission of Ordnance Survey on behalf of the Controller of Her Majesty's Stationery Office (C) Crown Copyright. Unauthorised reproduction infringes Crown Copyright and may lead to prosecution or civil proceedings. Warwickshire County Council, 100019520, 2017.

 <p>Communities Group Warwickshire County Council P.O. Box 9 Shire Hall Warwick CV34 4RR</p>	<p>Title:</p> <p>Consolidated Road Traffic Regulation Orders</p>		<p>Area</p>	<p>Date 29/06/2023</p>
	<p>PROPOSED</p>		<p>Area code CD67</p>	<p>Revision No. 1</p>
				<p>Scale 1 : 1250</p>





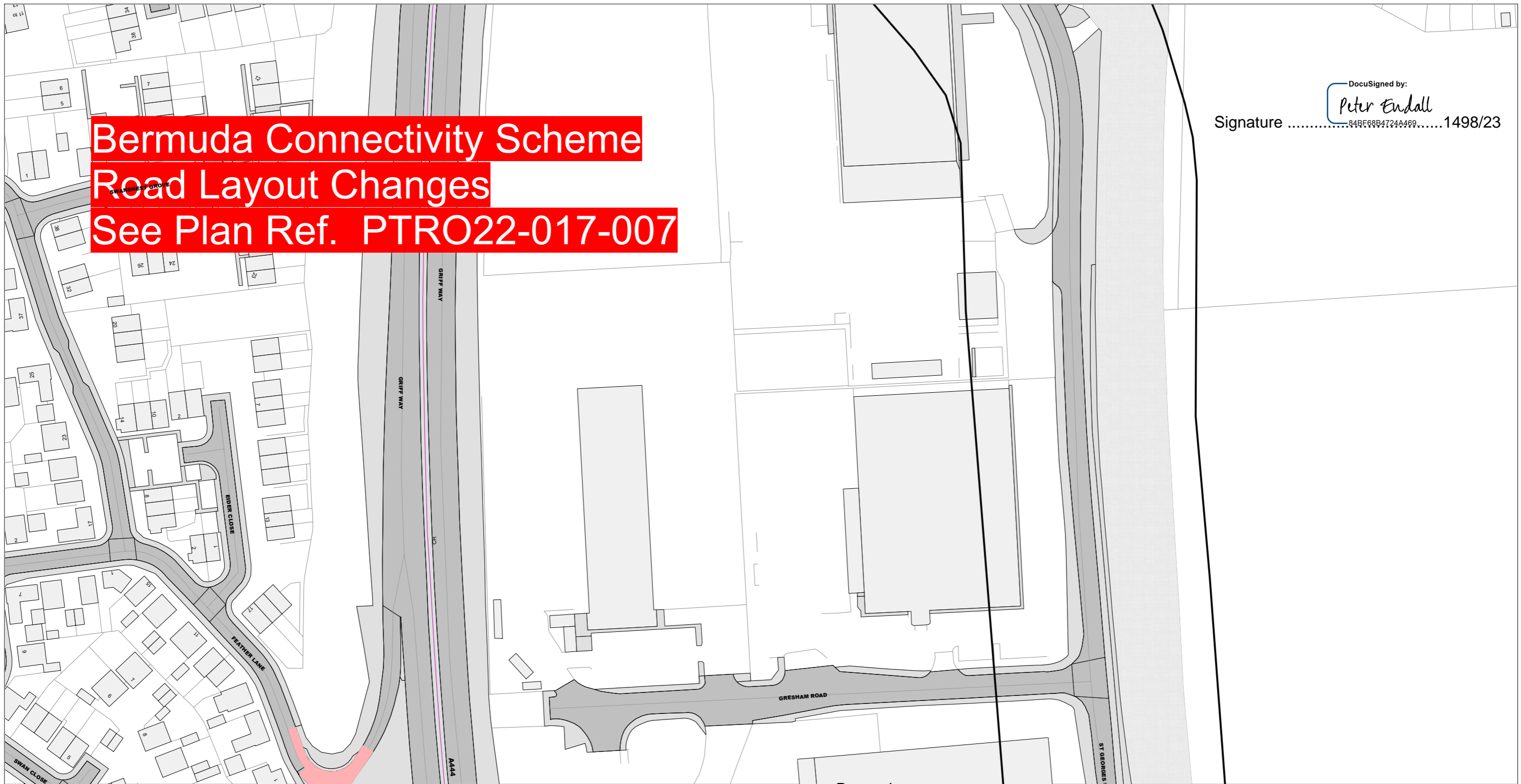
Reproduced from the Ordnance Survey map with the permission of Ordnance Survey on behalf of the Controller of Her Majesty's Stationery Office (C) Crown Copyright. Unauthorised reproduction infringes Crown Copyright and may lead to prosecution or civil proceedings. Warwickshire County Council, 100019520, 2017.

 <p>Communities Group Warwickshire County Council P.O. Box 9 Shire Hall Warwick CV34 4RR</p>	<p>Title:</p> <p>Consolidated Road Traffic Regulation Orders</p>		<p>Area</p>	<p>Date 29/06/2023</p>
	<p>PROPOSED</p>		<p>Area code CE67</p>	<p>Revision No. 0</p>
				<p>Scale 1 : 1250</p>





Reproduced from the Ordnance Survey map with the permission of Ordnance Survey on behalf of the Controller of Her Majesty's Stationery Office (C) Crown Copyright. Unauthorised reproduction infringes Crown Copyright and may lead to prosecution or civil proceedings. Warwickshire County Council, 100019520, 2017.


 <p>Communities Group Warwickshire County Council P.O. Box 9 Shire Hall Warwick CV34 4RR</p>	<p>Title:</p> <p>Consolidated Road Traffic Regulation Orders</p>		<p>Area</p>	<p>Date 29/06/2023</p>
	<p>PROPOSED</p>		<p>Area code CE68</p>	<p>Revision No. 0</p>
				<p>Scale 1 : 1250</p>





DocuSigned by:
Peter Endall
 Signature84B568B4724A469.....1498/23

Reproduced from the Ordnance Survey map with the permission of Ordnance Survey on behalf of the Controller of Her Majesty's Stationery Office (C) Crown Copyright. Unauthorised reproduction infringes Crown Copyright and may lead to prosecution or civil proceedings. Warwickshire County Council, 100019520, 2017.

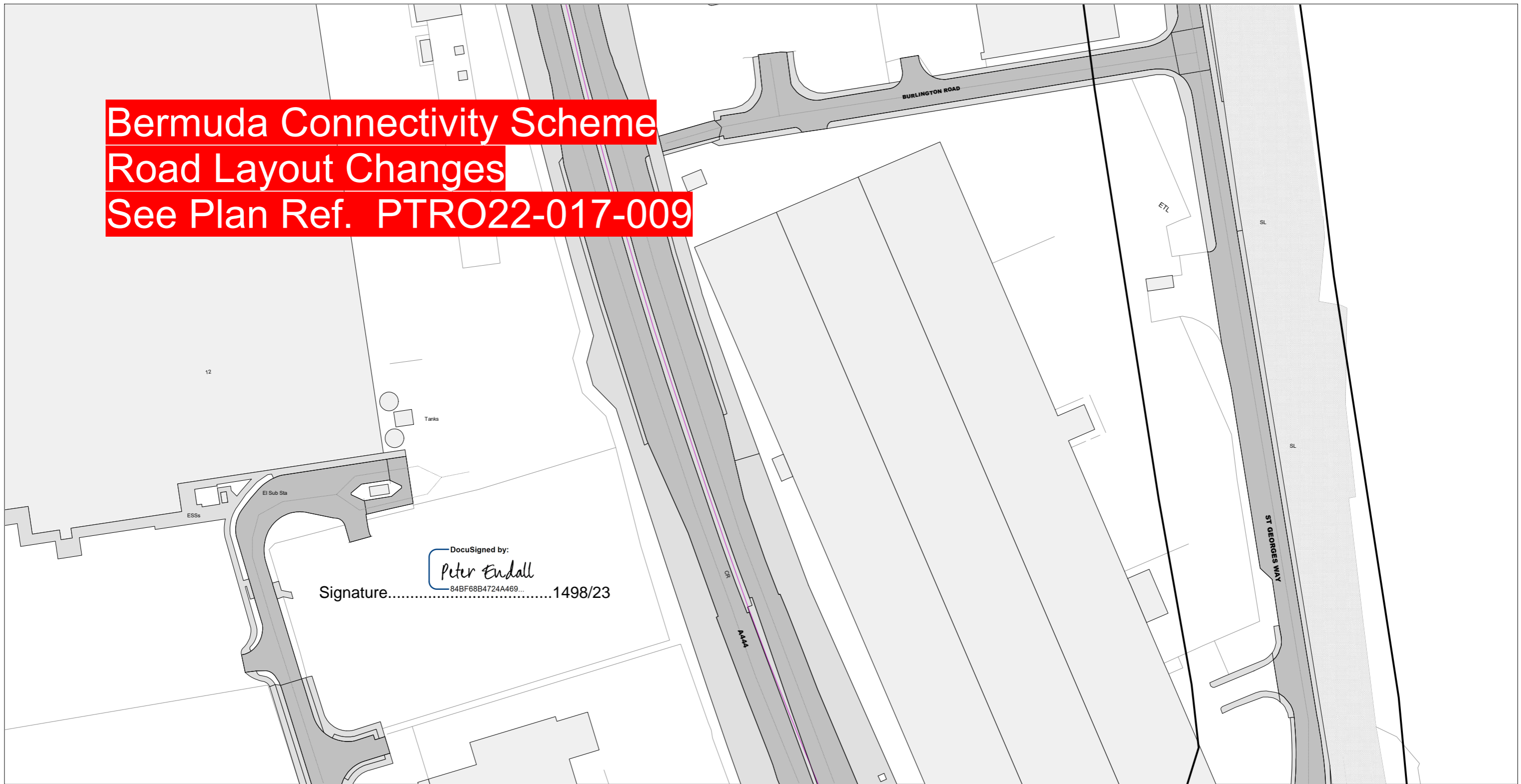
 <p>Communities Group Warwickshire County Council P.O. Box 9 Shire Hall Warwick CV34 4RR</p>	<p>Title:</p> <p>Consolidated Road Traffic Regulation Orders</p>		<p>Area</p>	<p>Date 29/06/2023</p>
	<p>PROPOSED</p>		<p>Area code CF68</p>	<p>Revision No. 1</p>
				<p>Scale 1 : 1250</p>



Reproduced from the Ordnance Survey map with the permission of Ordnance Survey on behalf of the Controller of Her Majesty's Stationery Office (C) Crown Copyright. Unauthorised reproduction infringes Crown Copyright and may lead to prosecution or civil proceedings. Warwickshire County Council, 100019520, 2017.



 <p>Communities Group Warwickshire County Council P.O. Box 9 Shire Hall Warwick CV34 4RR</p>	<p>Title:</p> <p>Consolidated Road Traffic Regulation Orders</p>		<p>Area</p>	<p>Date 29/06/2023</p>
	<p>PROPOSED</p>		<p>Area code CG68</p>	<p>Revision No. 1</p>
				<p>Scale 1 : 1250</p>

Bermuda Connectivity Scheme Road Layout Changes See Plan Ref. PTRO22-017-009



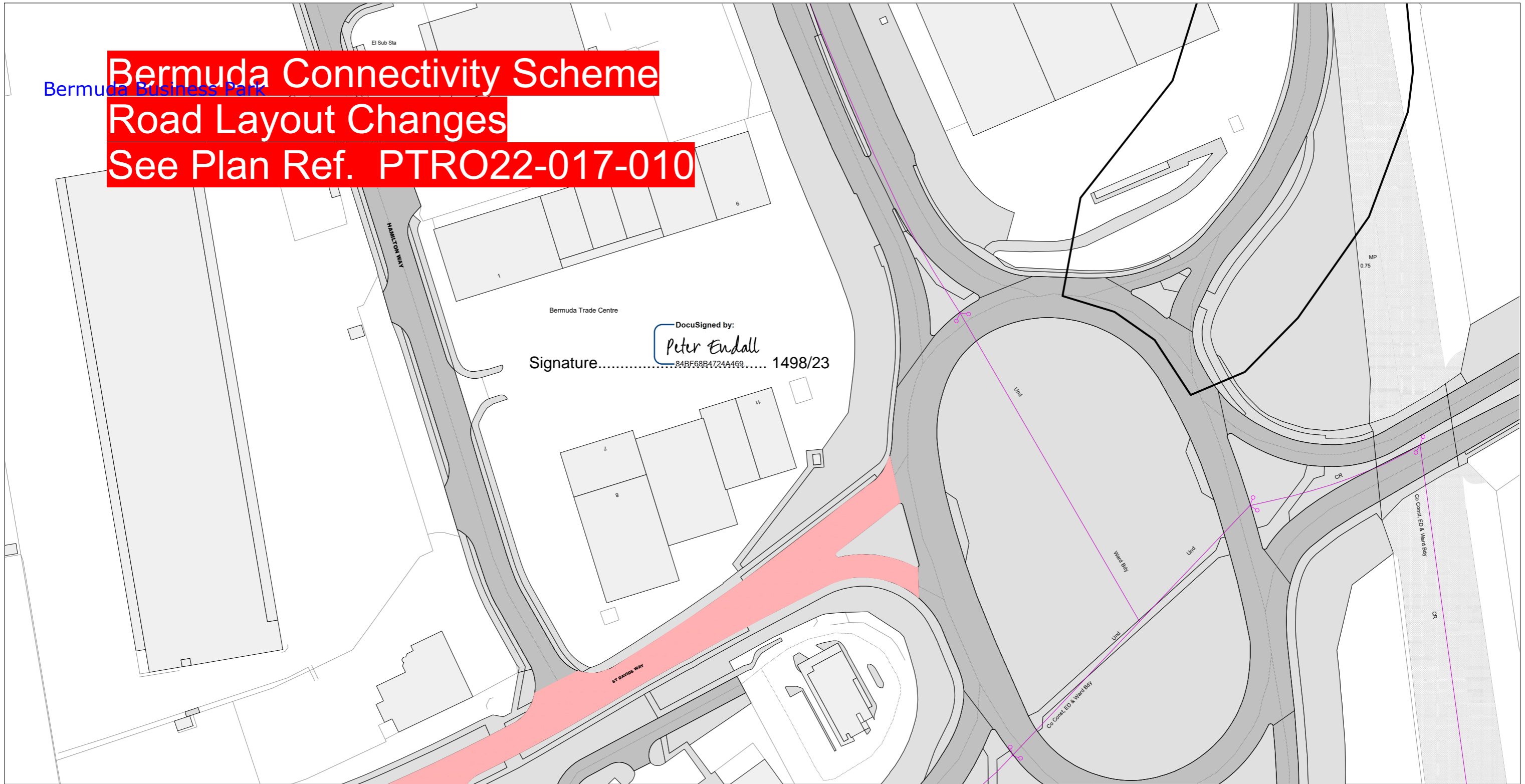
DocuSigned by:
Peter Endall
 Signature.....84BF68B4724A469.....1498/23

Reproduced from the Ordnance Survey map with the permission of Ordnance Survey on behalf of the Controller of Her Majesty's Stationery Office (C) Crown Copyright. Unauthorised reproduction infringes Crown Copyright and may lead to prosecution or civil proceedings. Warwickshire County Council, 100019520, 2017.



 <p>Communities Group Warwickshire County Council P.O. Box 9 Shire Hall Warwick CV34 4RR</p>	Title: Consolidated Road Traffic Regulation Orders		Area	Date 29/06/2023
	PROPOSED		Area code CH68	Revision No. 0
			Scale 1 : 1250	

Bermuda Business Park

Bermuda Connectivity Scheme Road Layout Changes See Plan Ref. PTR022-017-010



Reproduced from the Ordnance Survey map with the permission of Ordnance Survey on behalf of the Controller of Her Majesty's Stationery Office (C) Crown Copyright. Unauthorised reproduction infringes Crown Copyright and may lead to prosecution or civil proceedings. Warwickshire County Council, 100019520, 2017.

 <p>Communities Group Warwickshire County Council P.O. Box 9 Shire Hall Warwick CV34 4RR</p>	<p>Title:</p> <p>Consolidated Road Traffic Regulation Orders</p>		<p>Area</p>	<p>Date 29/06/2023</p>
	<p>PROPOSED</p>		<p>Area code CI68</p>	<p>Revision No. 1</p>
				<p>Scale 1 : 1250</p>