

All restrictions outside the outlined area unaffected by the Bermuda Connectivity Project
See Map Tile Ref. CC66, Current Revision



Warwickshire County Council
TRANSPORT AND ECONOMY

Traffic & Road Safety
Communities,
Shire Hall Post Room
Warwick, CV34 4SP
Tel : 01926 410410

www.warwickshire.gov.uk
<mailto:communities@warwickshire.gov.uk>

NOTES

PROPOSED

Based on Ordnance Survey mapping with the permission of the Controller of HMSO
© Crown Copyright and database right 2018. Ordnance Survey 100019520.
All rights reserved.
Unauthorised reproduction infringes copyright and may lead to prosecution or civil proceedings.
Warwickshire County Council.

REV	DATE	BY	CHK	AMENDMENT
1	27/02/19	PM	AP	Checked and initialled for issue
-	--/--	-	-	-
-	--/--	-	-	-
-	--/--	-	-	-
-	--/--	-	-	-

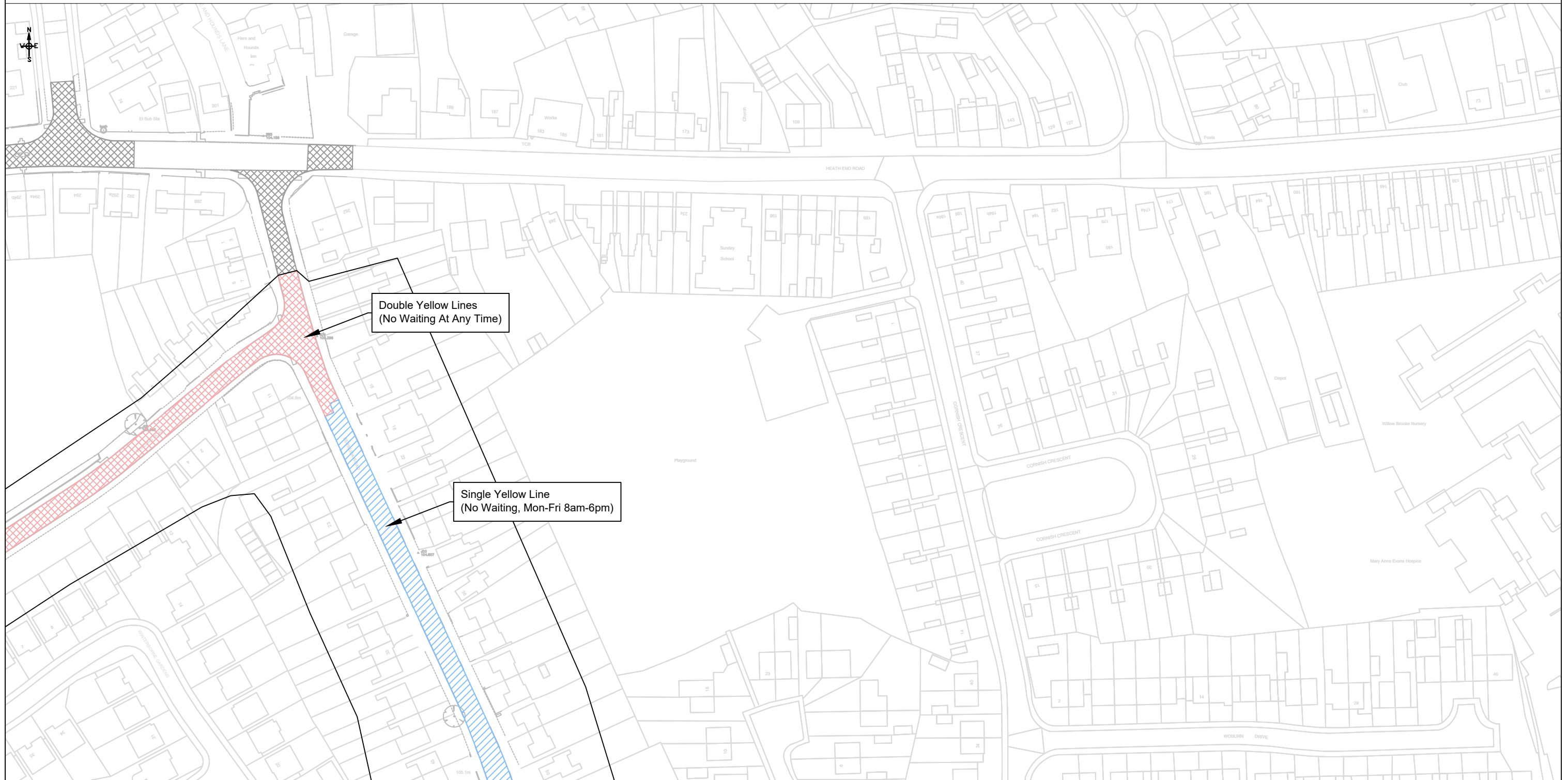
Drawing title

Waiting Restrictions (CC66)
Bermuda Connectivity
Nuneaton & Bedworth Borough

Project title

Bermuda Connectivity

Drawn by	Checked by
PM	AP
Date	
15/02/2023	
Scale	
1:500 @ A3_L	
Drawing number	
PTRO22-017-002	



All restrictions outside the outlined area unaffected by the Bermuda Connectivity Project
See Map Tile Ref. CC67, Current Revision

NOTES

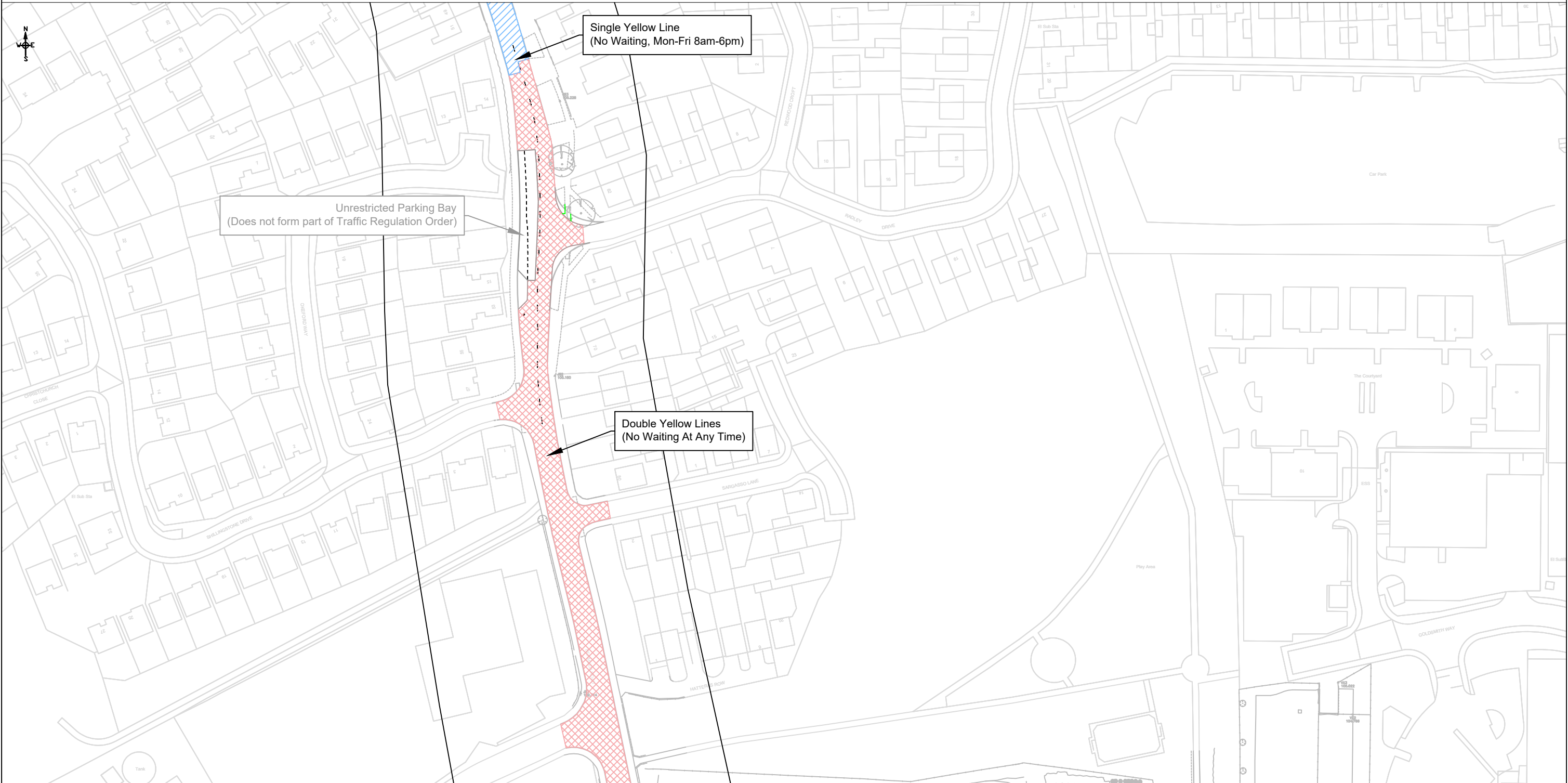
PROPOSED

Based on Ordnance Survey mapping with the permission of the Controller of HMSO
© Crown Copyright and database right 2018. Ordnance Survey 100019520.
All rights reserved.
Unauthorised reproduction infringes copyright and may lead to prosecution or civil proceedings.
Warwickshire County Council.

REV	DATE	BY	CHK	AMENDMENT
1	27/02/19	PM	AP	Checked and initialled for issue
-	--/--	-	-	-
-	--/--	-	-	-
-	--/--	-	-	-
-	--/--	-	-	-

Drawing title	Waiting Restrictions (CC67) Bermuda Connectivity Nuneaton & Bedworth Borough
Project title	Bermuda Connectivity

Drawn by	PM	Checked by	AP
Date	15/02/2023		
Scale	1:500 @ A3_L		
Drawing number	PTRO22-017-003		



All restrictions outside the outlined area unaffected by the Bermuda Connectivity Project
See Map Tile Ref. CD67, Current Revision



Warwickshire County Council
TRANSPORT AND ECONOMY

Traffic & Road Safety
Communities,
Shire Hall Post Room
Warwick, CV34 4SP
Tel : 01926 410410

www.warwickshire.gov.uk
<mailto:communities@warwickshire.gov.uk>

NOTES

PROPOSED

Based on Ordnance Survey mapping with the permission of the Controller of HMSO
© Crown Copyright and database right 2018. Ordnance Survey 100019520.
All rights reserved.
Unauthorised reproduction infringes copyright and may lead to prosecution or civil proceedings.
Warwickshire County Council.

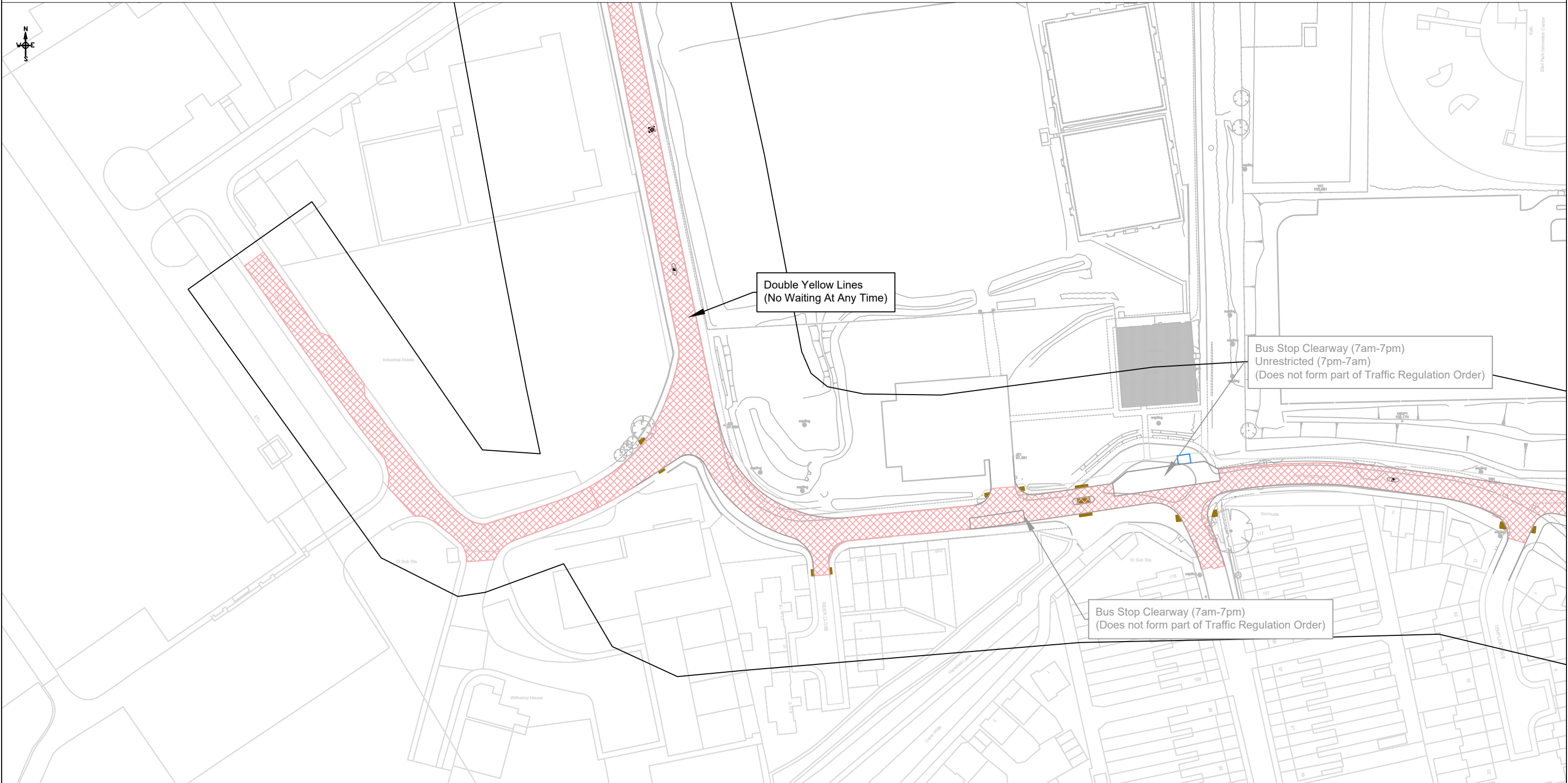
REV	DATE	BY	CHK	AMENDMENT
1	27/02/19	PM	AP	Checked and initialled for issue
-	--/--	-	-	-
-	--/--	-	-	-
-	--/--	-	-	-
-	--/--	-	-	-

Drawing title

Waiting Restrictions (CD67)
Bermuda Connectivity
Nuneaton & Bedworth Borough

Project title
Bermuda Connectivity

Drawn by PM	Checked by AP
Date 15/02/2023	
Scale 1:500 @ A3_L	
Drawing number PTRO22-017-004	



All restrictions outside the outlined area unaffected by the Bermuda Connectivity Project
See Map Tile Ref. CE67, Current Revision

Bus Stop Clearway defined by national Traffic Regulation Order (TRO);
Shown for clarity only, not part of this TRO



Warwickshire County Council
TRANSPORT AND ECONOMY

Traffic & Road Safety
Communities,
Shire Hall Post Room
Warwick, CV34 4SP
Tel : 01926 410410

www.warwickshire.gov.uk
<mailto:communities@warwickshire.gov.uk>

NOTES

PROPOSED

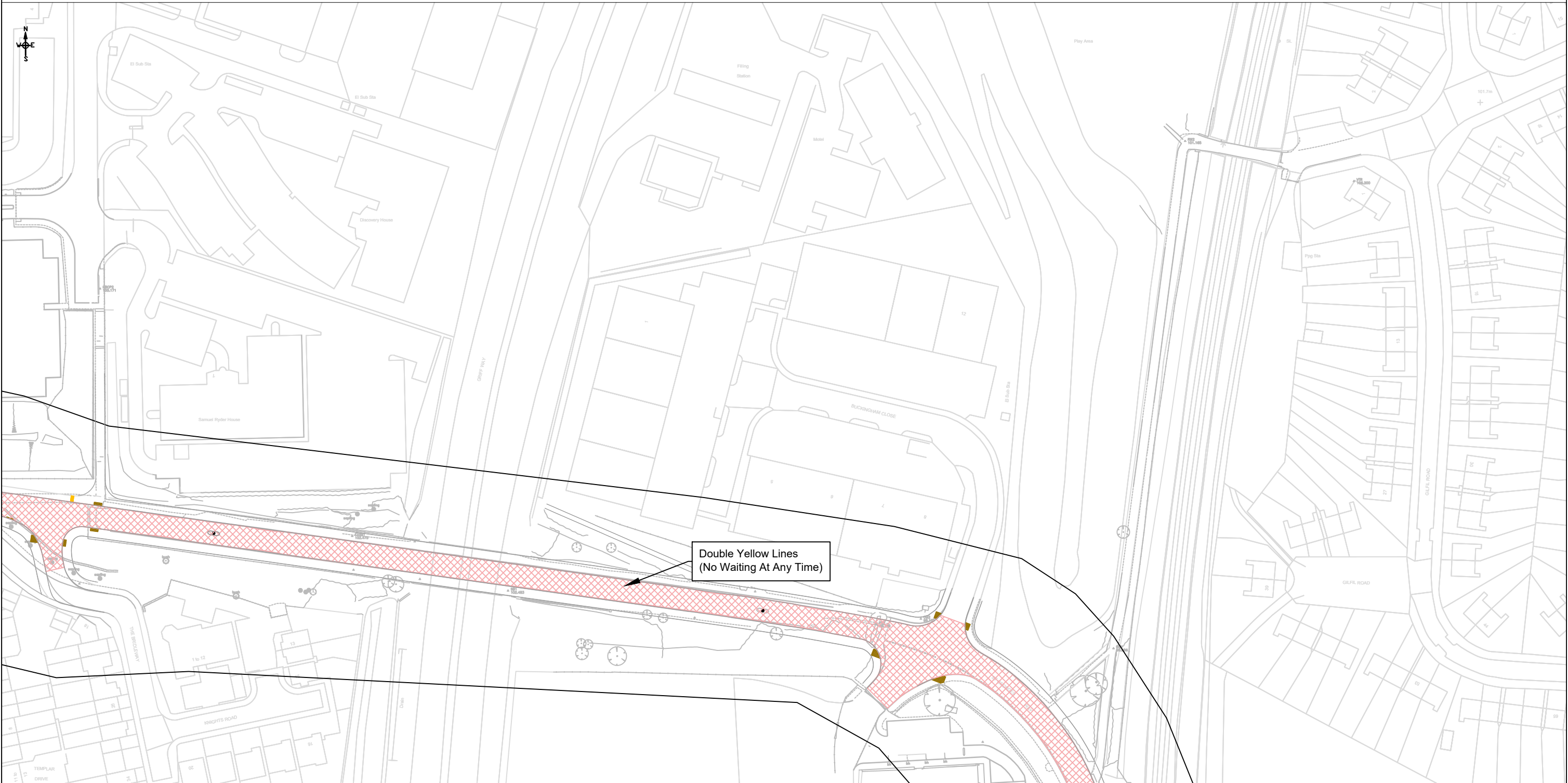
Based on Ordnance Survey mapping with the permission of the Controller of HMSO
© Crown Copyright and database right 2018. Ordnance Survey 100019520.
All rights reserved.
Unauthorised reproduction infringes copyright and may lead to prosecution or civil proceedings.
Warwickshire County Council.

REV	DATE	BY	CHK	AMENDMENT
1	27/02/19	PM	AP	Checked and initialled for issue
-	--/--	-	-	-
-	--/--	-	-	-
-	--/--	-	-	-
-	--/--	-	-	-

Drawing title
**Waiting Restrictions (CE67)
Bermuda Connectivity
Nuneaton & Bedworth Borough**

Project title
Bermuda Connectivity

Drawn by PM	Checked by AP
Date 15/02/2023	
Scale 1:500 @ A3_L	
Drawing number PTRO22-017-005	



All restrictions outside the outlined area unaffected by the Bermuda Connectivity Project
See Map Tile Ref. CE68, Current Revision



Traffic & Road Safety
Communities,
Shire Hall Post Room
Warwick, CV34 4SP
Tel : 01926 410410

NOTES

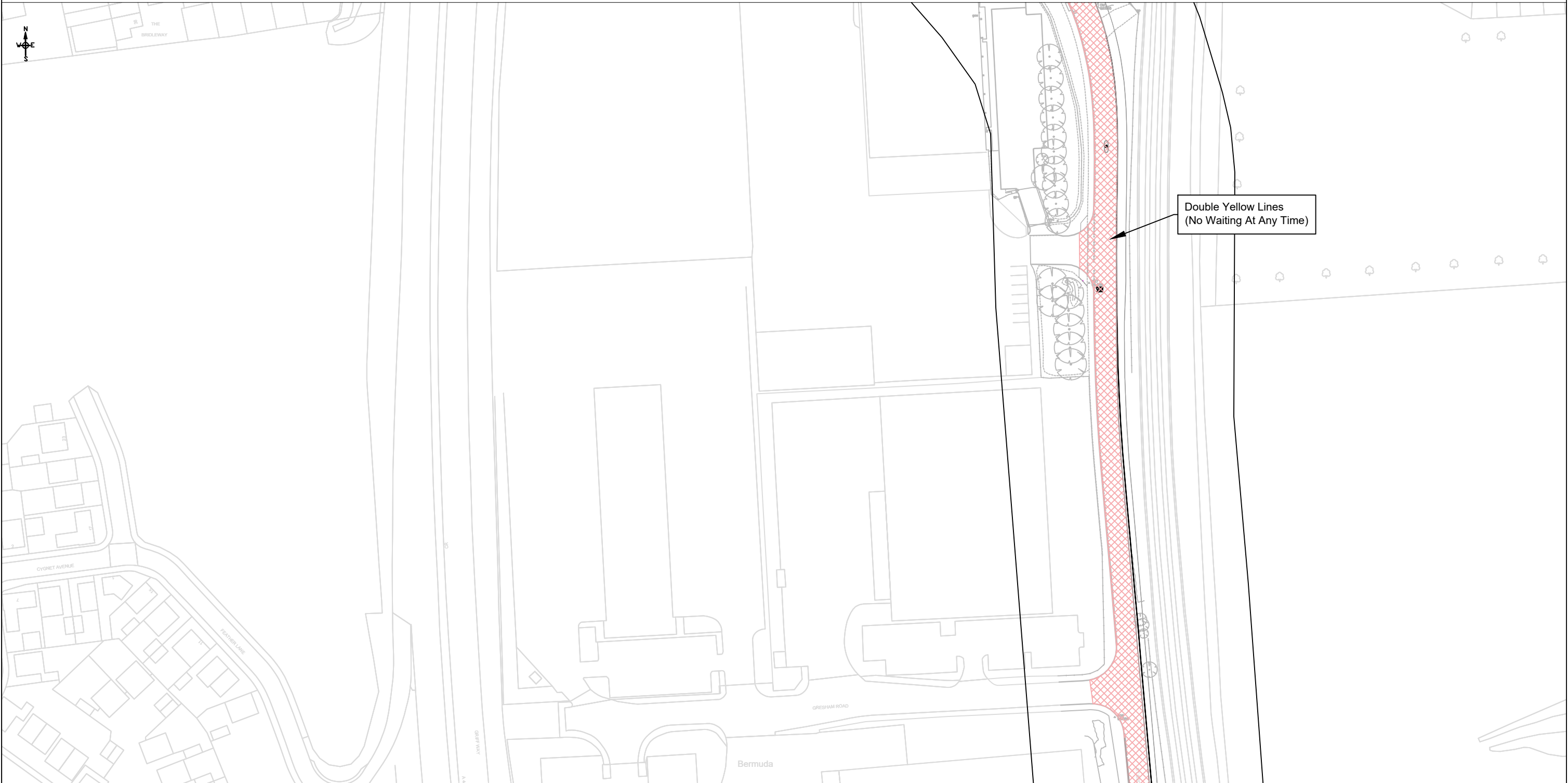
PROPOSED

Based on Ordnance Survey mapping with the permission of the Controller of HMSO
© Crown Copyright and database right 2018. Ordnance Survey 100019520.
All rights reserved.
Unauthorised reproduction infringes copyright and may lead to prosecution or civil proceedings.
Warwickshire County Council.

REV	DATE	BY	CHK	AMENDMENT
1	27/02/19	PM	AP	Checked and initialled for issue
-	--/--	-	-	-
-	--/--	-	-	-
-	--/--	-	-	-
-	--/--	-	-	-

Drawing title
Waiting Restrictions (CE68)
Bermuda Connectivity
Nuneaton & Bedworth Borough
Project title
Bermuda Connectivity

Drawn by PM	Checked by AP
Date 15/02/2023	
Scale 1:500 @ A3_L	
Drawing number PTRO22-017-006	



Double Yellow Lines
(No Waiting At Any Time)

All restrictions outside the outlined area
unaffected by the Bermuda Connectivity Project
See Map Tile Ref. CF68, Current Revision



Traffic & Road Safety
Communities,
Shire Hall Post Room
Warwick, CV34 4SP
Tel : 01926 410410

NOTES

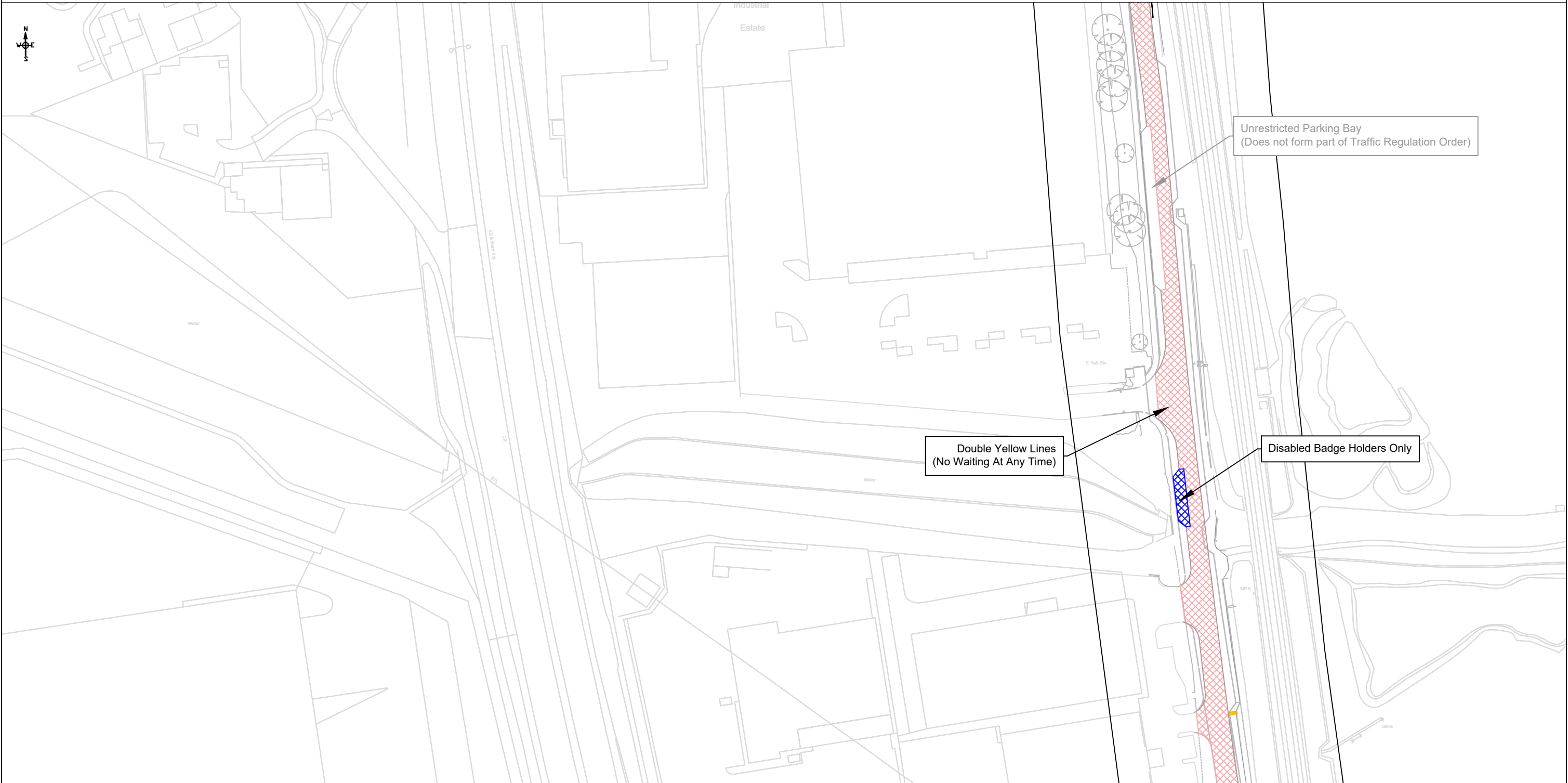
PROPOSED

Based on Ordnance Survey mapping with the permission of the Controller of HMSO
© Crown Copyright and database right 2018. Ordnance Survey 100019520.
All rights reserved.
Unauthorised reproduction infringes copyright and may lead to prosecution or civil proceedings.
Warwickshire County Council.

REV	DATE	BY	CHK	AMENDMENT
1	27/02/19	PM	AP	Checked and initialled for issue
-	--/--	-	-	-
-	--/--	-	-	-
-	--/--	-	-	-
-	--/--	-	-	-

Drawing title
**Waiting Restrictions
(CF68)
Bermuda Connectivity
Nuneaton & Bedworth Borough**
Project title
Bermuda Connectivity

Drawn by PM	Checked by AP
Date 15/02/2023	
Scale 1:500 @ A3_L	
Drawing number PTRO22-017-007	



All restrictions outside the outlined area unaffected by the Bermuda Connectivity Project
See Map Tile Ref. CG68, Current Revision



Warwickshire County Council
TRANSPORT AND ECONOMY

Traffic & Road Safety
Communities,
Shire Hall Post Room
Warwick, CV34 4SP
Tel : 01926 410410

www.warwickshire.gov.uk
<mailto:communities@warwickshire.gov.uk>

NOTES

PROPOSED

Based on Ordnance Survey mapping with the permission of the Controller of HMSO
© Crown Copyright and database right 2018. Ordnance Survey 100019520.
All rights reserved.
Unauthorised reproduction infringes copyright and may lead to prosecution or civil proceedings.
Warwickshire County Council.

REV	DATE	BY	CHK	AMENDMENT
1	27/02/19	PM	AP	Checked and initialled for issue
-	--/--/--	-	-	-
-	--/--/--	-	-	-
-	--/--/--	-	-	-
-	--/--/--	-	-	-

Drawing title
Waiting Restrictions (CG68)
Bermuda Connectivity
Nuneaton & Bedworth Borough

Project title
Bermuda Connectivity

Drawn by PM	Checked by AP
Date 15/02/2023	
Scale 1:500 @ A3_L	
Drawing number PTRO22-017-008	



Double Yellow Lines
(No Waiting At Any Time)

All restrictions outside the outlined area
unaffected by the Bermuda Connectivity Project
See Map Tile Ref. CH68, Current Revision



Traffic & Road Safety
Communities,
Shire Hall Post Room
Warwick, CV34 4SP
Tel : 01926 410410

www.warwickshire.gov.uk
<mailto:communities@warwickshire.gov.uk>

NOTES

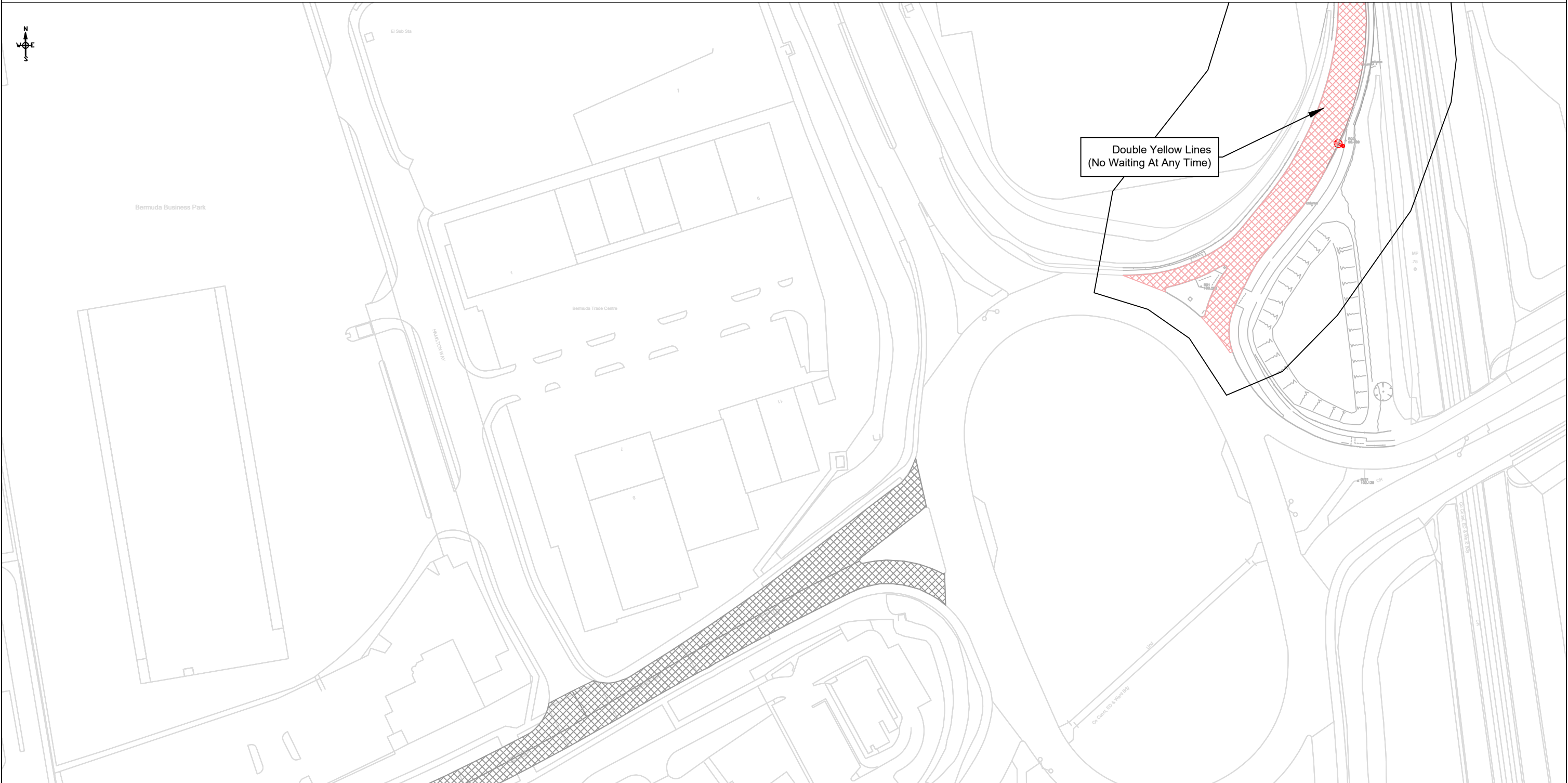
PROPOSED

Based on Ordnance Survey mapping with the permission of the Controller of HMSO
© Crown Copyright and database right 2018. Ordnance Survey 100019520.
All rights reserved.
Unauthorised reproduction infringes copyright and may lead to prosecution or civil proceedings.
Warwickshire County Council.

REV	DATE	BY	CHK	AMENDMENT
1	27/02/19	PM	AP	Checked and initialled for issue
-	--/--	-	-	-
-	--/--	-	-	-
-	--/--	-	-	-
-	--/--	-	-	-

Drawing title
**Waiting Restrictions
(CH68)
Bermuda Connectivity
Nuneaton & Bedworth Borough**
Project title
Bermuda Connectivity

Drawn by PM	Checked by AP
Date 15/02/2023	
Scale 1:500 @ A3_L	
Drawing number PTRO22-017-009	



All restrictions outside the outlined area unaffected by the Bermuda Connectivity Project
See Map Tile Ref. C168, Current Revision



Warwickshire County Council
TRANSPORT AND ECONOMY

Traffic & Road Safety
Communities,
Shire Hall Post Room
Warwick, CV34 4SP
Tel : 01926 410410

www.warwickshire.gov.uk
<mailto:communities@warwickshire.gov.uk>

NOTES

PROPOSED

Based on Ordnance Survey mapping with the permission of the Controller of HMSO
© Crown Copyright and database right 2018. Ordnance Survey 100019520.
All rights reserved.
Unauthorised reproduction infringes copyright and may lead to prosecution or civil proceedings.
Warwickshire County Council.

REV	DATE	BY	CHK	AMENDMENT
1	27/02/19	PM	AP	Checked and initialled for issue
-	--/--/--	-	-	-
-	--/--/--	-	-	-
-	--/--/--	-	-	-
-	--/--/--	-	-	-

Drawing title

Waiting Restrictions (C168)
Bermuda Connectivity
Nuneaton & Bedworth Borough

Project title
Bermuda Connectivity

Drawn by PM	Checked by AP
Date 15/02/2023	
Scale 1:500 @ A3_L	
Drawing number PTRO22-017-010	