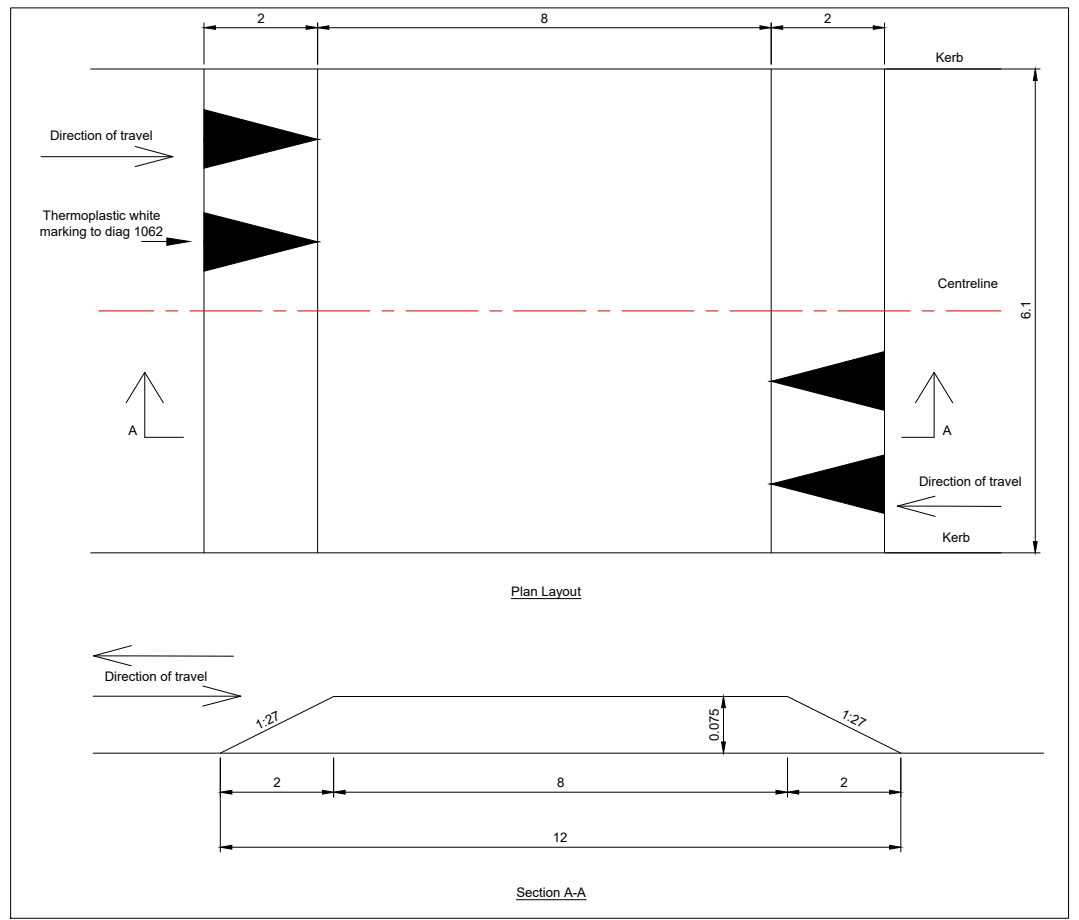
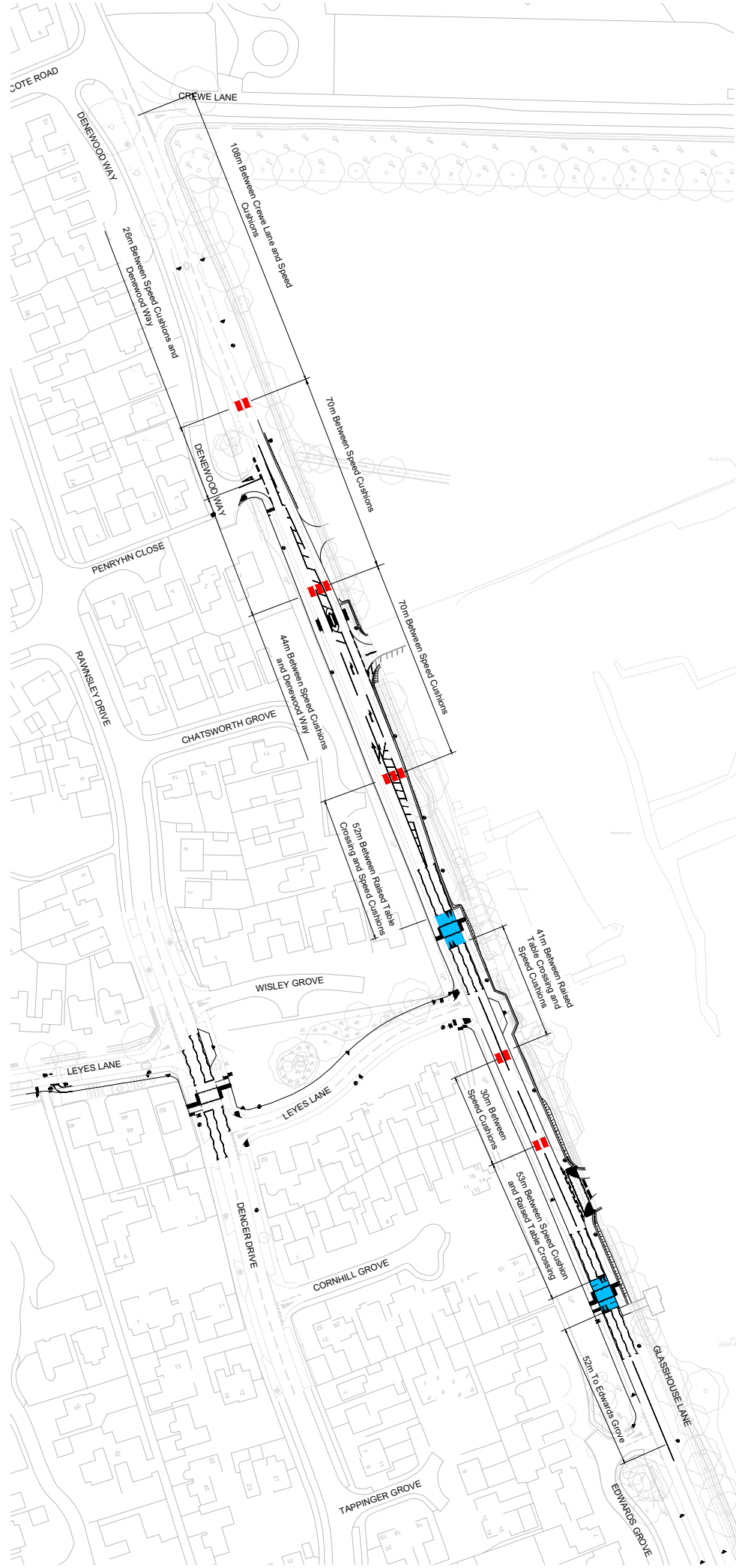
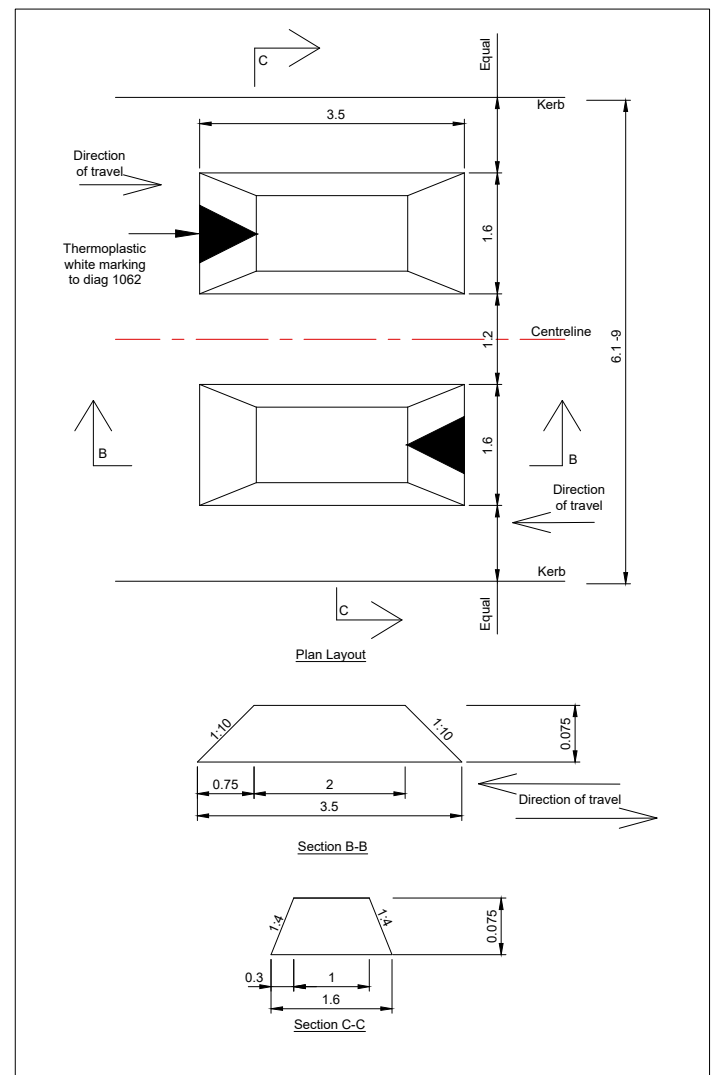


**NOTES:**

1. Do not scale from this drawing.
2. All dimensions are in metres unless otherwise stated.
3. Brookbanks Consulting Ltd has prepared this drawing for the sole use of the client. The drawing may not be relied upon by any other party without the express agreement of the client and Brookbanks Consulting Ltd. Where any data supplied by the client or from other sources has been used, it has been assumed that the information is correct. No responsibility can be accepted by Brookbanks Consulting Ltd for inaccuracies in the data supplied by any other party. The drawing has been produced based on the assumption that all relevant information has been supplied by those bodies from whom it was requested.
4. No part of this drawing may be copied or duplicated without the express permission of Brookbanks Consulting Ltd.
5. All traffic signal equipment and road markings shown are indicative and may be subject to change during detailed design/ installation due to site constraints.
6. This plan should not be used for construction



Road Hump Detail  
Scale 1:100



Speed Cushion Detail  
Scale 1:100

**KEY:**

- Raised table crossing location
- Speed cushion location

E	Annotation on Road Hump Detail amended	CDW	JJ	RM	01.08.23
D	Keep Clear markings removed	JJ	JJ	RM	11.07.23
C	Amended in-line with WCC comments	JJ	JJ	RM	16.05.23
B	Layout updated, detail added	JJ	JJ	RM	29.03.23
A	Amended to WCC comments	JJ	JJ	RM	13.03.23
-	First Issue	LM	JJ	RM	17.02.23

Status		Status Date
Information		Feb 2023
Drawn	Checked	Date
LM	JL	16.02.23
Scale	Number	Rev
1:2000	10848-100-196	E