

WARWICKSHIRE COUNTY COUNCIL

ROAD TRAFFIC REGULATION ACT 1984

THE WARWICKSHIRE COUNTY COUNCIL (DISTRICT OF WARWICK) (CIVIL ENFORCEMENT AREA) (WAITING RESTRICTIONS, ON-STREET PARKING PLACES AND RESIDENTS' PARKING) (CONSOLIDATION) (VARIATION NO. 12) ORDER 2023

The Warwickshire County Council (hereinafter referred to as "the Council") in exercise of the powers conferred by Sections 1(1), 2(1) to (3), 4(2), 19, 32, 35, 45, 46, 47, 49, 53 and 124 of, and Part IV of Schedule 9 to, the Road Traffic Regulation Act 1984, (hereinafter referred to as "the 1984 Act") the Traffic Management Act 2004 and of all other enabling powers, and after consultation with the Chief Officer of Police in accordance with Part III of Schedule 9 to the 1984 Act and with the Road Traffic Act 1991, hereby make the following Order:-

1. The Warwickshire County Council (District of Warwick) (Civil Enforcement Area) (Waiting Restrictions, On Street Parking Places and Residents' Parking) (Consolidation) Order 2017 (which said Order of 2017 as varied is hereinafter referred to as 'the Principal Order') is hereby further varied in the manner and to the extent hereinafter provided.
2. In Schedule 2 to the Principal Order, after plan title "GE60", replace the revision number with the revision number "3".
3. In Schedule 2 to the Principal Order, after plan title "GA62", replace the revision number with the revision number "1".
4. In Schedule 2 to the Principal Order, after plan title "FB55", replace the revision number with the revision number "1".
5. In Schedule 2 to the Principal Order, after plan title "FZ61", replace the revision number with the revision number "2".
6. In Schedule 2 to the Principal Order, after plan title "GA61", replace the revision number with the revision number "3".
7. In Schedule 2 to the Principal Order, after plan title "EW54", replace the revision number with the revision number "1".
8. Schedule 2 to the Principal Order, after plan title "EW53", replace the revision number with the revision number "1".
9. In Schedule 2 to the Principal Order, after plan title "FY56", replace the revision number with the revision number "1".
10. In Schedule 2 to the Principal Order, after plan title "FA53", replace the revision number "with the revision number "2".
11. In Schedule 2 to the Principal Order, after plan title "GC52", replace the revision number with the revision number "3".
12. In Schedule 2 to the Principal Order, after plan title "EX54", replace the revision number with the revision number "1".

13. In Schedule 2 to the Principal Order, after plan title "FY54", replace the revision number with the revision number "3".
14. In Schedule 2 to the Principal Order, after plan title "FW55", replace the revision number with the revision number "1".
15. In Schedule 2 to the Principal Order, after plan title "EY54", replace the revision number with the revision number "1".
16. In Schedule 2 to the Principal Order, after plan title "EZ54", replace the revision number with the revision number "1".
17. In Schedule 2 to the Principal Order, after plan title "FY53", replace the revision number with the revision number "3".
18. In Schedule 2 to the Principal Order, after plan title "FY51", replace the revision number with the revision number "2".
19. In Schedule 2 to the Principal Order, after plan title "FV53", replace the revision number with the revision number "1".
20. In Schedule 2 to the Principal Order, after plan title "FV54", replace the revision number with the revision number "1".
21. In Schedule 2 to the Principal Order, after plan title "FW53", replace the revision number with the revision number "1".
22. In Schedule 2 to the Principal Order, after plan title "FW54", replace the revision number with the revision number "1".
23. In Schedule 2 to the Principal Order, after plan title "FX50", replace the revision number with the revision number "3".
24. In Schedule 2 to the Principal Order, after plan title "FY50", replace the revision number with the revision number "2".
25. In Schedule 2 to the Principal Order, after plan title "FZ54", replace the revision number with the revision number "3".
26. Schedule 2 to the Principal Order, after plan title "EU56", replace the revision number with the revision number "2".
27. Schedule 2 to the Principal Order, after plan title "GA53", replace the revision number with the revision number "2".
28. Schedule 2 to the Principal Order, after plan title "GB53", replace the revision number with the revision number "2".
29. In Schedule 2 to the Principal Order, replace those plans listed in column 1 of the Schedule 1 below with the plans which are listed in column 2 of the said Schedule 1 below and attached to this Order.
30. In Schedule 1 of the Principal Order, under the heading 'Zone K2' insert the following street:

"Southbank Road - Property Nos. 1 – 38 inclusive"

31. In Schedule 1 of the Principal Order, under the heading 'Zone L6' insert the following street:

"Regent Mews, Chapel Street- Property Nos. 1-9 Inclusive"

32. This Order shall come into operation on the 5th day of June Two thousand and twenty three and may be cited as "The Warwickshire County Council (District of Warwick) (Civil Enforcement Area) (Waiting Restrictions, On-Street Parking Places and Residents' Parking) (Consolidation) (Variation No. 12) Order 2023"

SCHEDULE 1

<u>Column 1</u> <u>(Existing Plan Area Code)</u>	<u>Column 2</u> <u>(Replacement Plan Area Code & Corresponding Revision No.)</u>
GE60	GE60 Revision No. 3
GA62	GA62 Revision No. 1
FB55	FB55 Revision No. 1
FZ61	FZ61 Revision No. 2
GA61	GA61 Revision No. 3
EW54	EW54 Revision No.1
EW53	EW53 Revision No.1
FY56	FY56 Revision No. 1
FA53	FA53 Revision No. 2
GC52	GC52 Revision No. 3
EX54	EX54 Revision No. 1
FY54	FY54 Revision No. 3
FW55	FW55 Revision No. 1
EY54	EY54 Revision No.1
EZ54	EZ54 Revision No. 1
FY53	FY53 Revision No. 3
FY51	FY51 Revision No.2
FV53	FV53 Revision No. 1
FV54	FV54 Revision No.1
FW53	FW53 Revision No.1
FW54	FW54 Revision No. 1
FX50	FX50 Revision No. 3
FY50	FY50 Revision No. 2
FZ54	FZ54 Revision No.3
EU56	EU56 Revision No.2
GA53	GA53 Revision No.2
GB53	GB53 Revision No.2

GIVEN under the Seal of the Warwickshire County Council on the 25th May 2023

The COMMON SEAL of the)
Warwickshire County Council)
was hereto affixed in the)
presence of:-)



Designated Officer

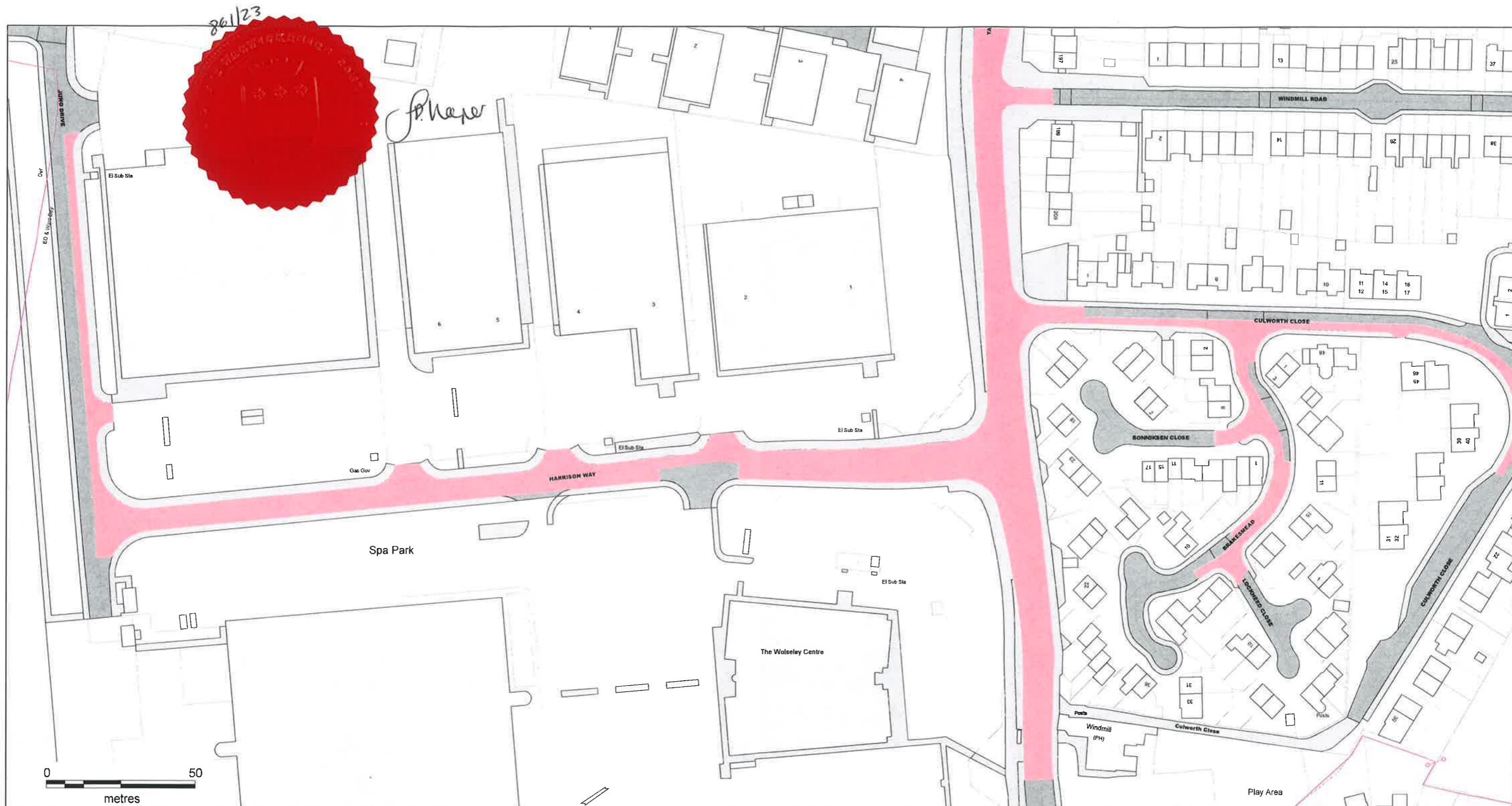


DATED 25th May 2023



WARWICKSHIRE COUNTY COUNCIL

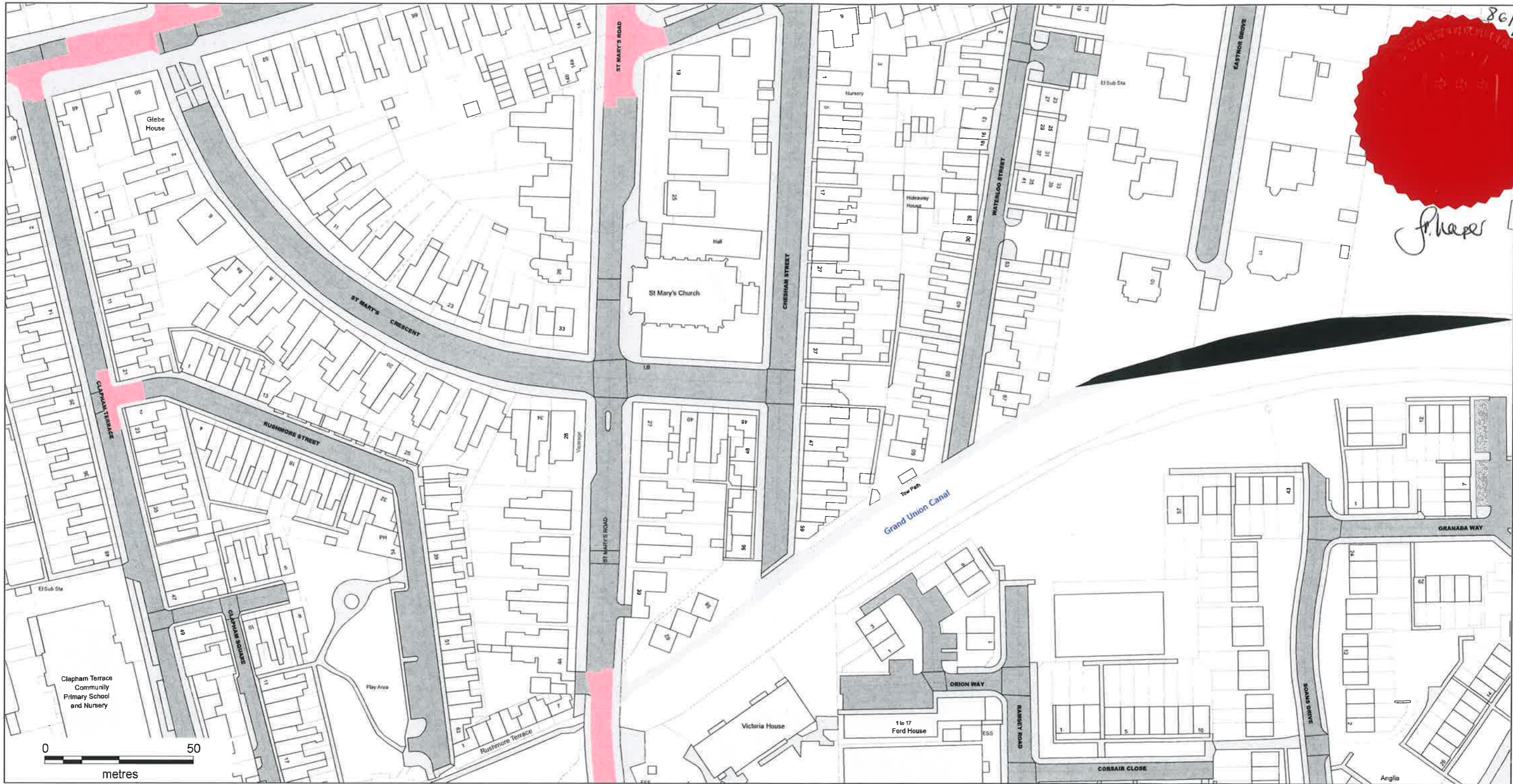
ROAD TRAFFIC REGULATION ACT 1984

THE WARWICKSHIRE COUNTY COUNCIL (DISTRICT OF WARWICK) (CIVIL ENFORCEMENT AREA) (WAITING RESTRICTIONS, ON-STREET PARKING PLACES AND RESIDENTS' PARKING) (CONSOLIDATION) (VARIATION NO. 12) ORDER 2023





Reproduced from the Ordnance Survey map with the permission of Ordnance Survey on behalf of the Controller of Her Majesty's Stationery Office (C) Crown Copyright. Unauthorised reproduction infringes Crown Copyright and may lead to prosecution or civil proceedings. Warwickshire County Council, 100019520, 2017.

 <p>Communities Group Warwickshire County Council P.O. Box 9 Shire Hall Warwick CV34 4RR</p>	<p>Title:</p> <p>Consolidated Road Traffic Regulation Orders</p>		<p>Area</p> <p>Warwick</p>	<p>Date</p> <p>09/06/2022</p>
	<p>PROPOSED</p>		<p>Area code</p> <p>GE60</p>	<p>Revision No.</p> <p>3</p>





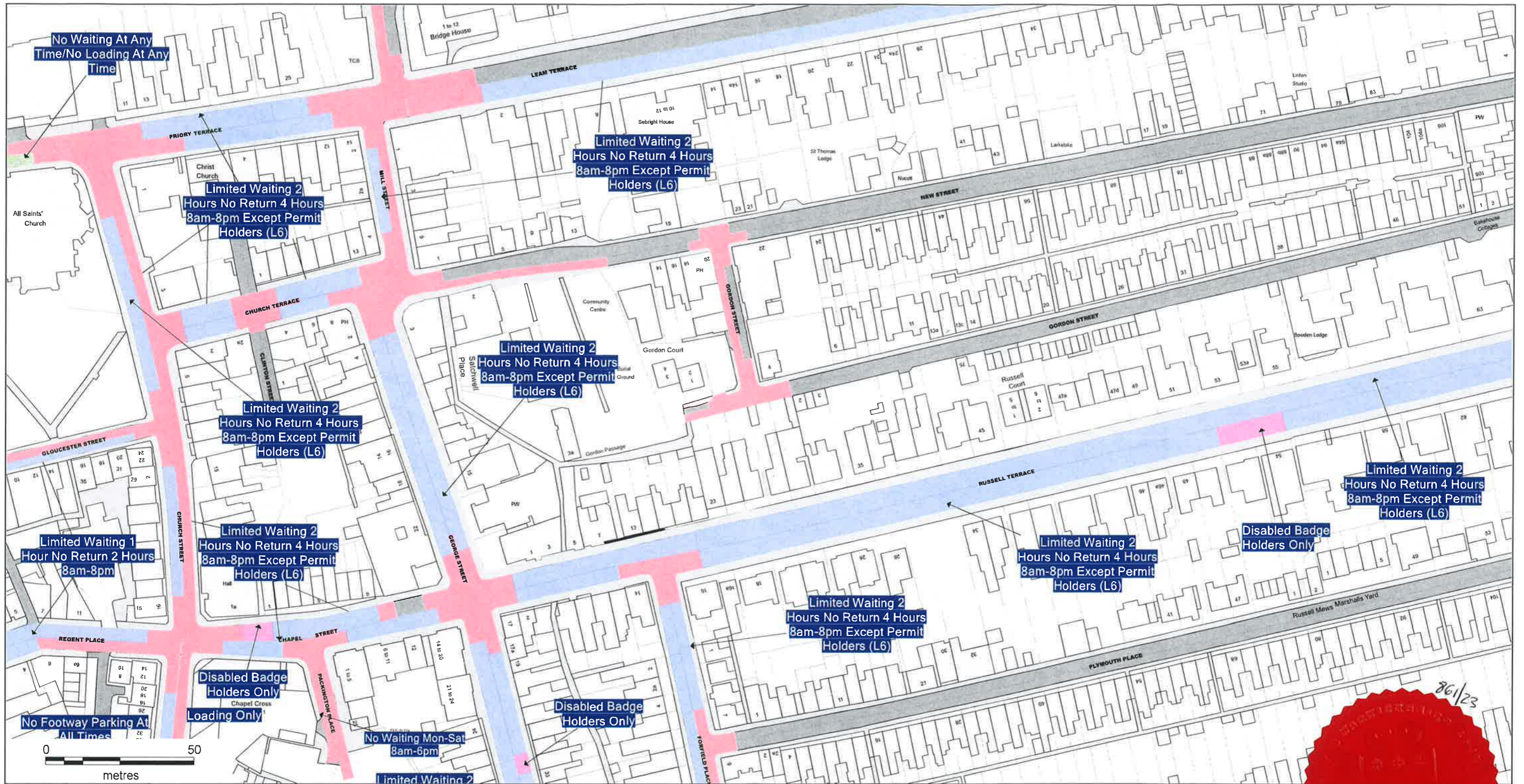
Reproduced from the Ordnance Survey map with the permission of Ordnance Survey on behalf of the Controller of Her Majesty's Stationery Office (C) Crown Copyright. Unauthorised reproduction infringes Crown Copyright and may lead to prosecution or civil proceedings. Warwickshire County Council, 100019520, 2017.

 <p>Communities Group Warwickshire County Council P.O. Box 9 Shire Hall Warwick CV34 4RR</p>	<p>Title:</p> <p>Consolidated Road Traffic Regulation Orders</p>		<p>Area</p> <p>Warwick</p>	<p>Date</p> <p>09/06/2022</p>
	<p>PROPOSED</p>		<p>Area code</p> <p>GA62</p>	<p>Revision No.</p> <p>1</p>
			<p>Scale</p> <p>1 : 1250</p>	





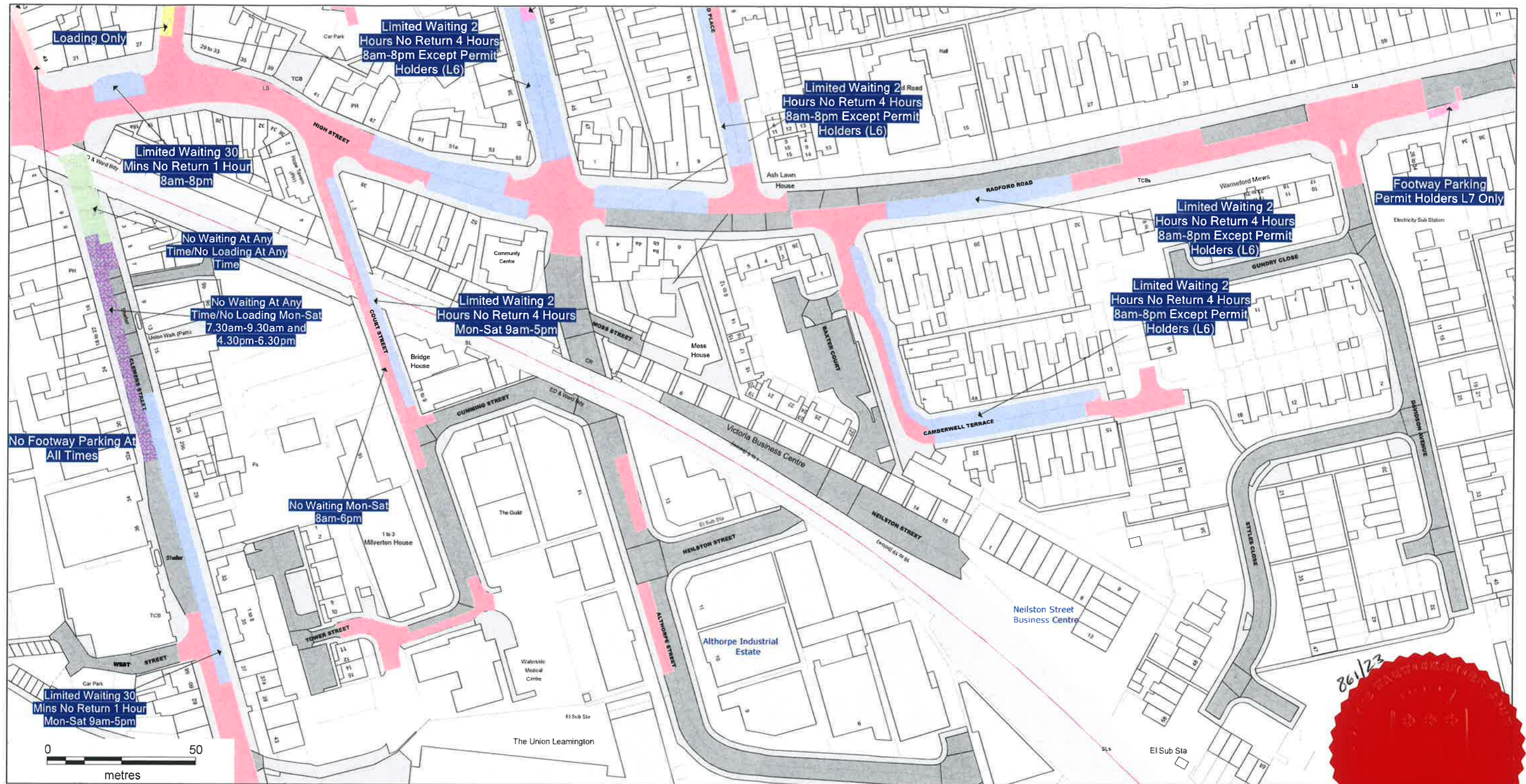
Reproduced from the Ordnance Survey map with the permission of Ordnance Survey on behalf of the Controller of Her Majesty's Stationery Office (C) Crown Copyright. Unauthorised reproduction infringes Crown Copyright and may lead to prosecution or civil proceedings. Warwickshire County Council, 100019520, 2017.

 <p>Communities Group Warwickshire County Council P.O. Box 9 Shire Hall Warwick CV34 4RR</p>	<p>Title:</p> <p>Consolidated Road Traffic Regulation Orders</p>		<p>Area</p> <p>Warwick</p>	<p>Date</p> <p>09/06/2022</p>
	<p>PROPOSED</p>		<p>Area code</p> <p>FB55</p>	<p>Revision No.</p> <p>1</p>
				<p>Scale</p> <p>1 : 1250</p>





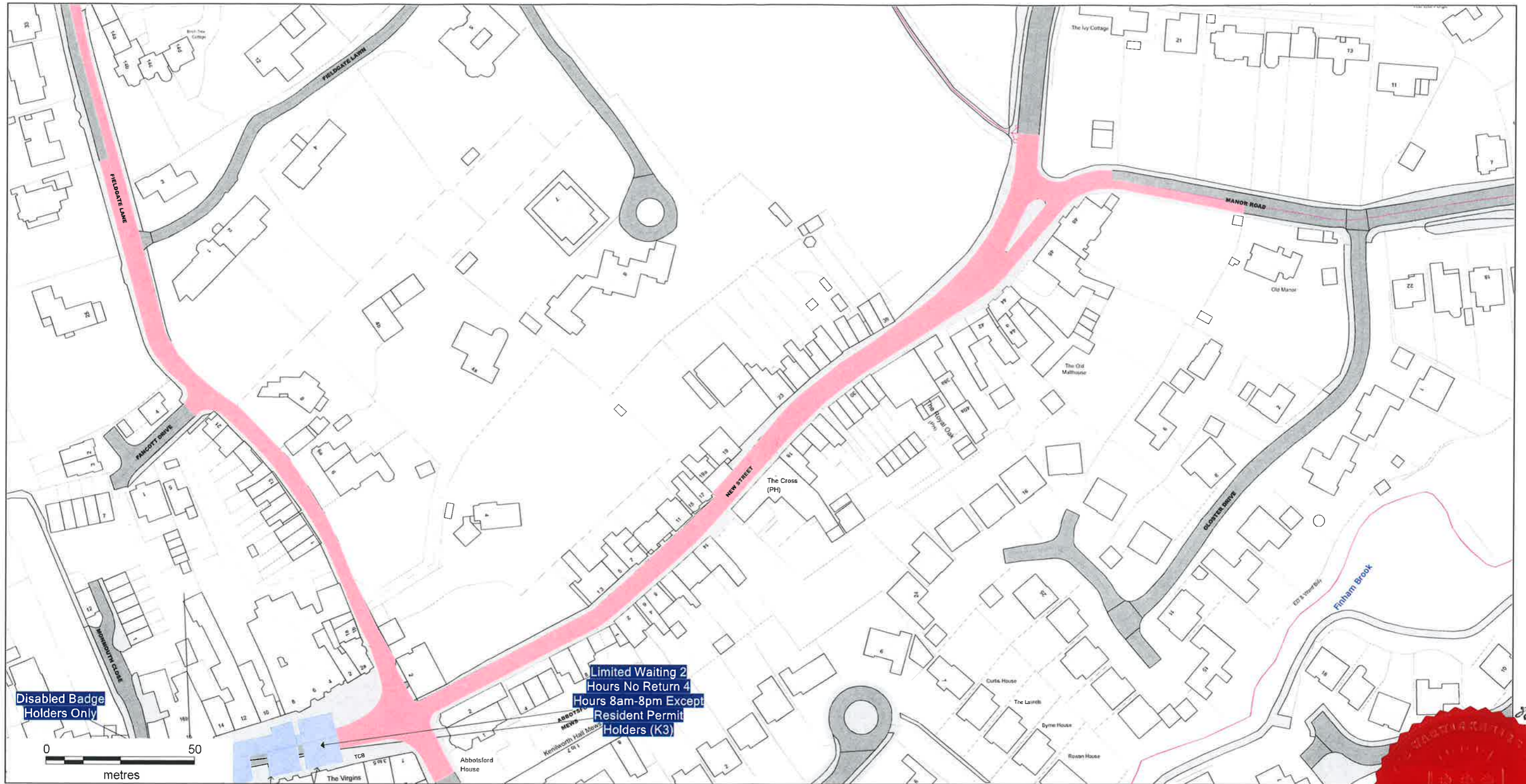
Reproduced from the Ordnance Survey map with the permission of Ordnance Survey on behalf of the Controller of Her Majesty's Stationery Office (C) Crown Copyright. Unauthorised reproduction infringes Crown Copyright and may lead to prosecution or civil proceedings. Warwickshire County Council, 100019520, 2017.

 <p>Communities Group Warwickshire County Council P.O. Box 9 Shire Hall Warwick CV34 4RR</p>	<p>Title:</p> <p>Consolidated Road Traffic Regulation Orders</p>		<p>Area</p> <p>Warwick</p>	<p>Date</p> <p>09/06/2022</p>
	<p>PROPOSED</p>		<p>Area code</p> <p>FZ61</p>	<p>Revision No.</p> <p>2</p>



Reproduced from the Ordnance Survey map with the permission of Ordnance Survey on behalf of the Controller of Her Majesty's Stationery Office (C) Crown Copyright. Unauthorised reproduction infringes Crown Copyright and may lead to prosecution or civil proceedings. Warwickshire County Council, 100019520, 2017.

 <p>Communities Group Warwickshire County Council P.O. Box 9 Shire Hall Warwick CV34 4RR</p>	<p>Title:</p> <p>Consolidated Road Traffic Regulation Orders</p>		<p>Area</p> <p>Warwick</p>	<p>Date</p> <p>09/06/2022</p>
	<p>PROPOSED</p>		<p>Area code</p> <p>GA61</p>	<p>Revision No.</p> <p>3</p>
			<p>Scale</p> <p>1 : 1250</p>	





Disabled Badge Holders Only

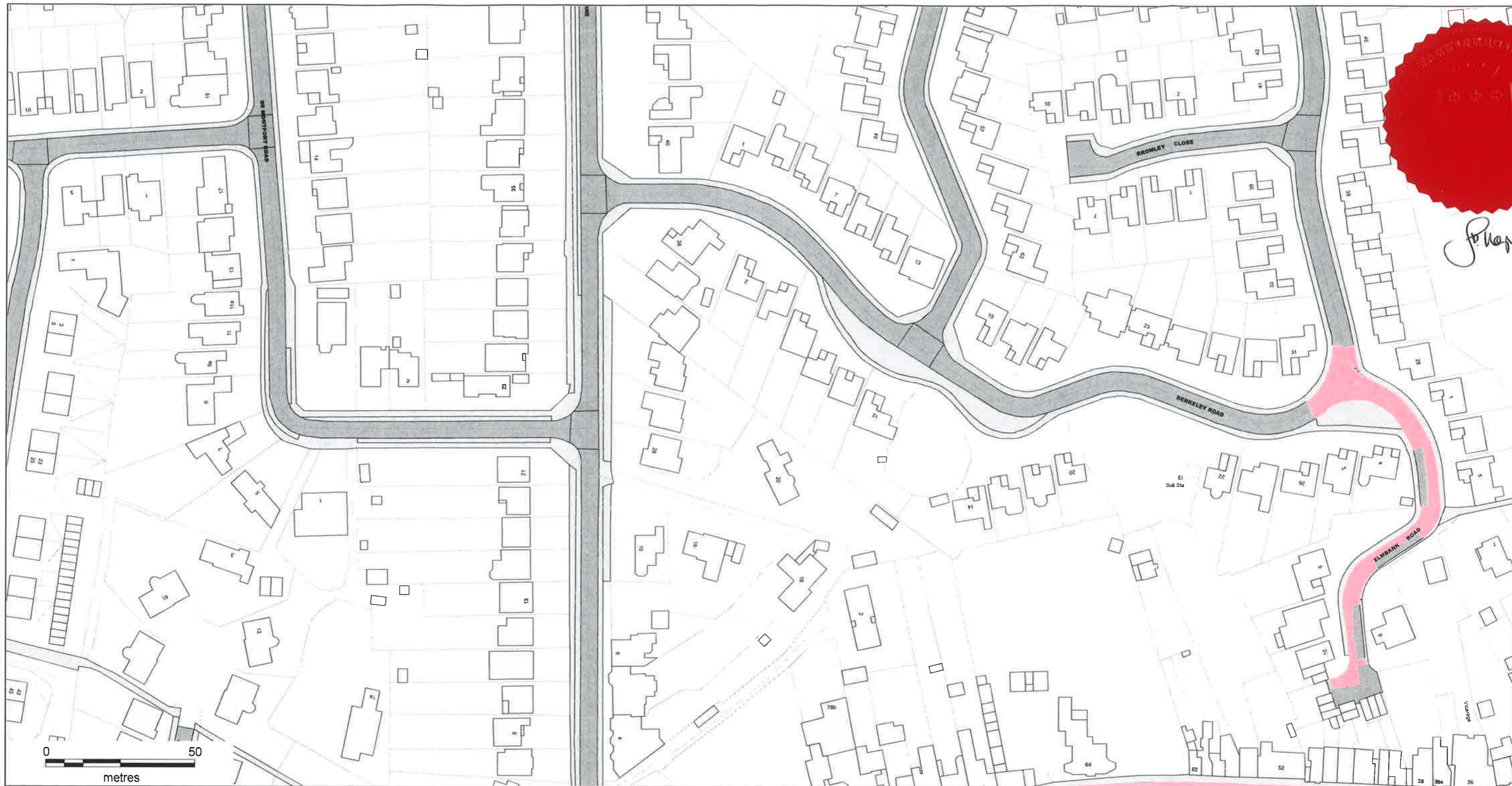
Limited Waiting 2 Hours No Return 4 Hours 8am-8pm Except Resident Permit Holders (K3)

Reproduced from the Ordnance Survey map with the permission of Ordnance Survey on behalf of the Controller of Her Majesty's Stationery Office (C) Crown Copyright. Unauthorised reproduction infringes Crown Copyright and may lead to prosecution or civil proceedings. Warwickshire County Council, 100019520, 2017.



Phase



 <p>Communities Group Warwickshire County Council P.O. Box 9 Shire Hall Warwick CV34 4RR</p>	<p>Title:</p> <p>Consolidated Road Traffic Regulation Orders</p>		<p>Area</p>	<p>Date 09/06/2022</p>
	<p>PROPOSED</p>		<p>Area code EW54</p>	<p>Revision No. 1</p>
			<p>Scale 1 : 1250</p>	



Reproduced from the Ordnance Survey map with the permission of Ordnance Survey on behalf of the Controller of Her Majesty's Stationery Office (C) Crown Copyright. Unauthorised reproduction infringes Crown Copyright and may lead to prosecution or civil proceedings. Warwickshire County Council, 100019520, 2017.



 <p>Communities Group Warwickshire County Council P.O. Box 9 Shire Hall Warwick CV34 4RR</p>	<p>Title:</p> <p>Consolidated Road Traffic Regulation Orders</p>		<p>Area</p>	<p>Date 09/06/2022</p>
	<p>PROPOSED</p>		<p>Area code EW53</p>	<p>Revision No. 1</p>

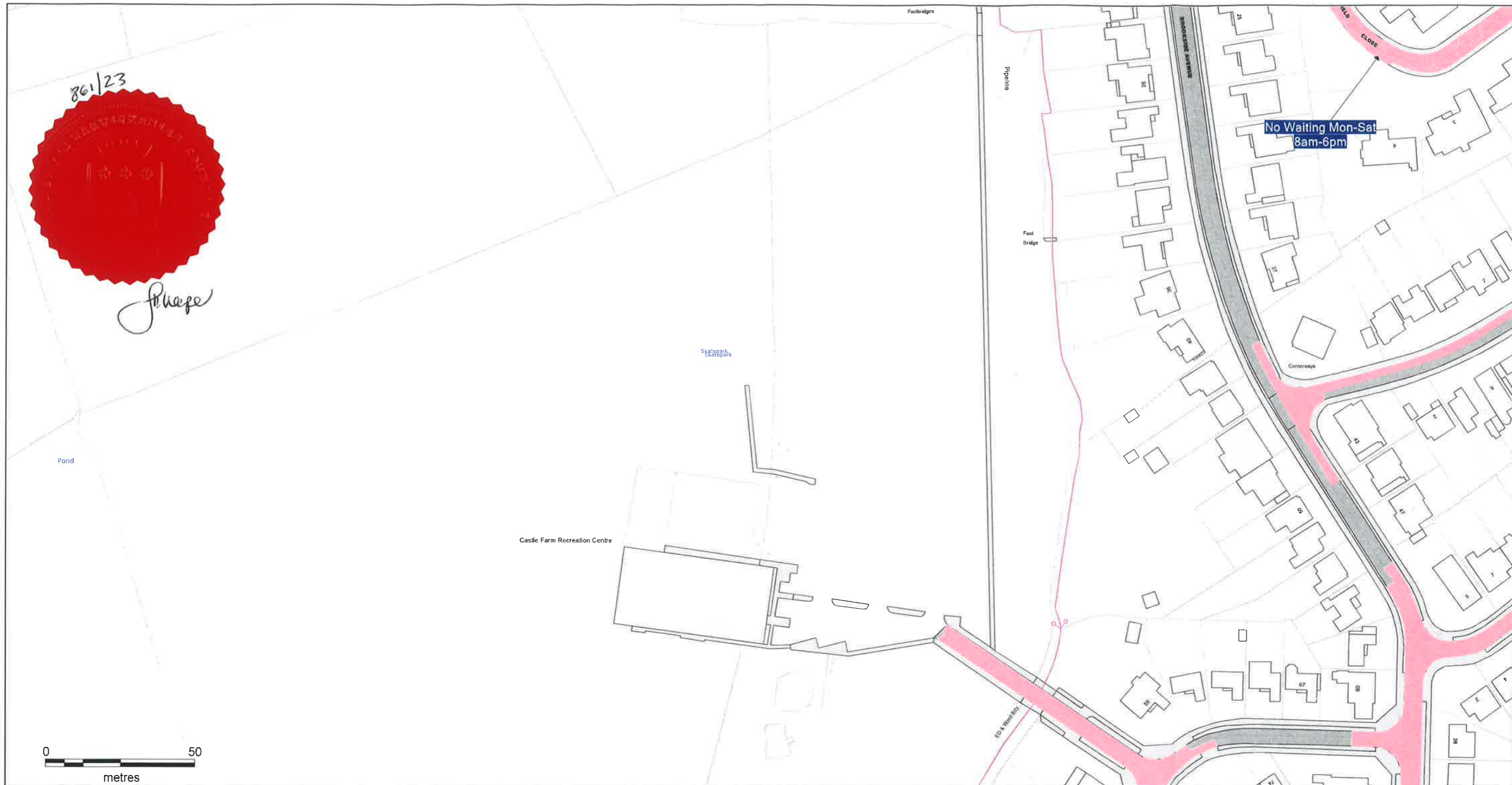


No Waiting At Any Time/No Loading At Any Time



Limited Waiting 1 Hour No Return 2 Hours Mon-Sat 9am-5pm

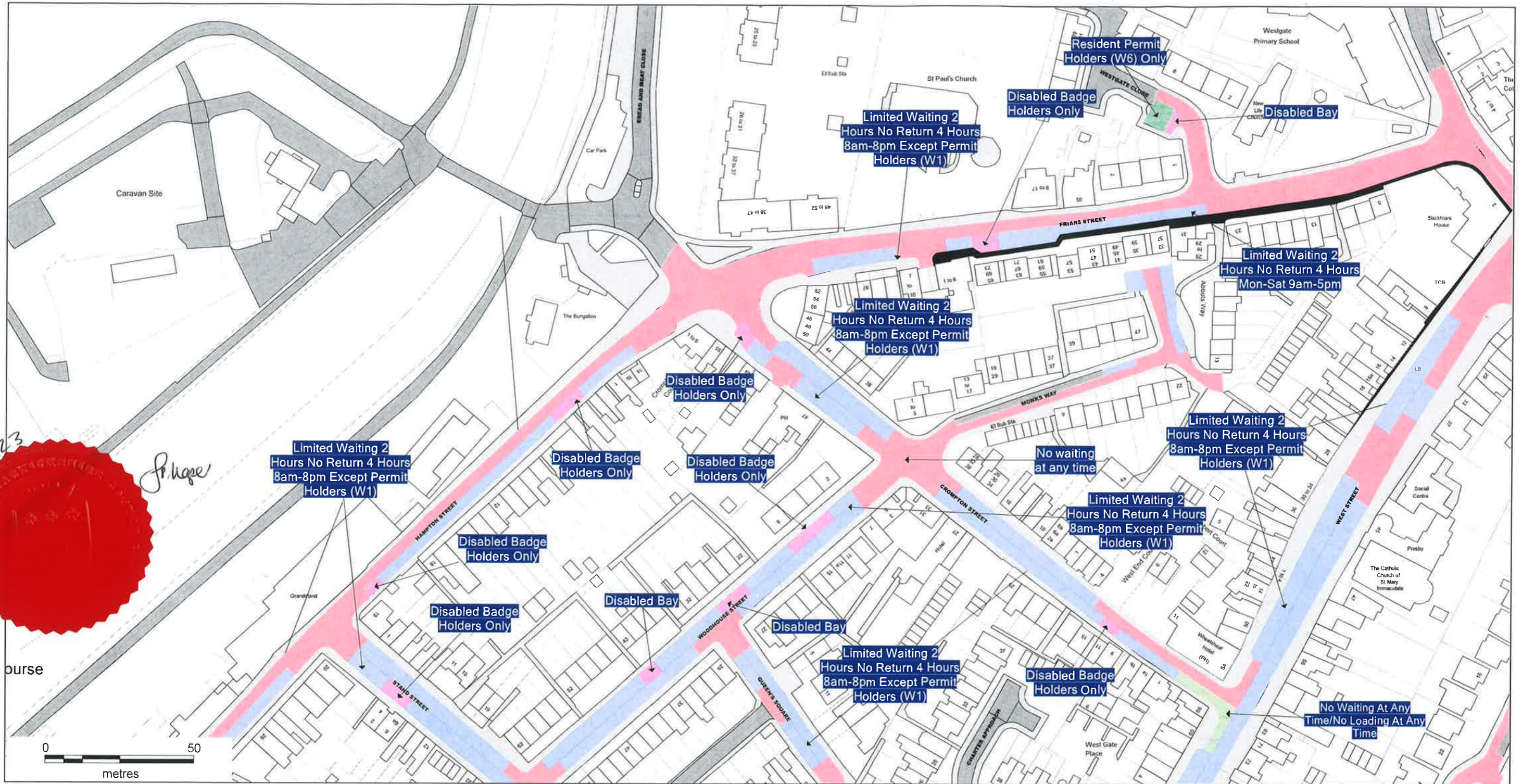
Reproduced from the Ordnance Survey map with the permission of Ordnance Survey on behalf of the Controller of Her Majesty's Stationery Office (C) Crown Copyright. Unauthorised reproduction infringes Crown Copyright and may lead to prosecution or civil proceedings. Warwickshire County Council, 100019520, 2017.

 <p>Communities Group Warwickshire County Council P.O. Box 9 Shire Hall Warwick CV34 4RR</p>	<p>Title:</p> <p>Consolidated Road Traffic Regulation Orders</p>		<p>Area</p> <p>Warwick</p>	<p>Date</p> <p>09/06/2022</p>
	<p>PROPOSED</p>		<p>Area code</p> <p>FY56</p>	<p>Revision No.</p> <p>1</p>
				<p>Scale</p> <p>1 : 1250</p>





Reproduced from the Ordnance Survey map with the permission of Ordnance Survey on behalf of the Controller of Her Majesty's Stationery Office (C) Crown Copyright. Unauthorised reproduction infringes Crown Copyright and may lead to prosecution or civil proceedings. Warwickshire County Council, 100019520, 2017.

 <p>Communities Group Warwickshire County Council P.O. Box 9 Shire Hall Warwick CV34 4RR</p>	<p>Title:</p> <p>Consolidated Road Traffic Regulation Orders</p>		<p>Area</p> <p>Warwick</p>	<p>Date</p> <p>09/06/2022</p>
	<p>PROPOSED</p>		<p>Area code</p> <p>FA53</p>	<p>Revision No.</p> <p>2</p>



Reproduced from the Ordnance Survey map with the permission of Ordnance Survey on behalf of the Controller of Her Majesty's Stationery Office (C) Crown Copyright. Unauthorised reproduction infringes Crown Copyright and may lead to prosecution or civil proceedings. Warwickshire County Council, 100019520, 2017.



 <p>Communities Group Warwickshire County Council P.O. Box 9 Shire Hall Warwick CV34 4RR</p>	<p>Title:</p> <p>Consolidated Road Traffic Regulation Orders</p>	<p>Area</p> <p>Warwick</p> <p>Area code</p> <p>GC52</p>	<p>Date</p> <p>09/06/2022</p>
	<p>PROPOSED</p>		<p>Revision No.</p> <p>3</p>
			<p>Scale</p> <p>1 : 1250</p>

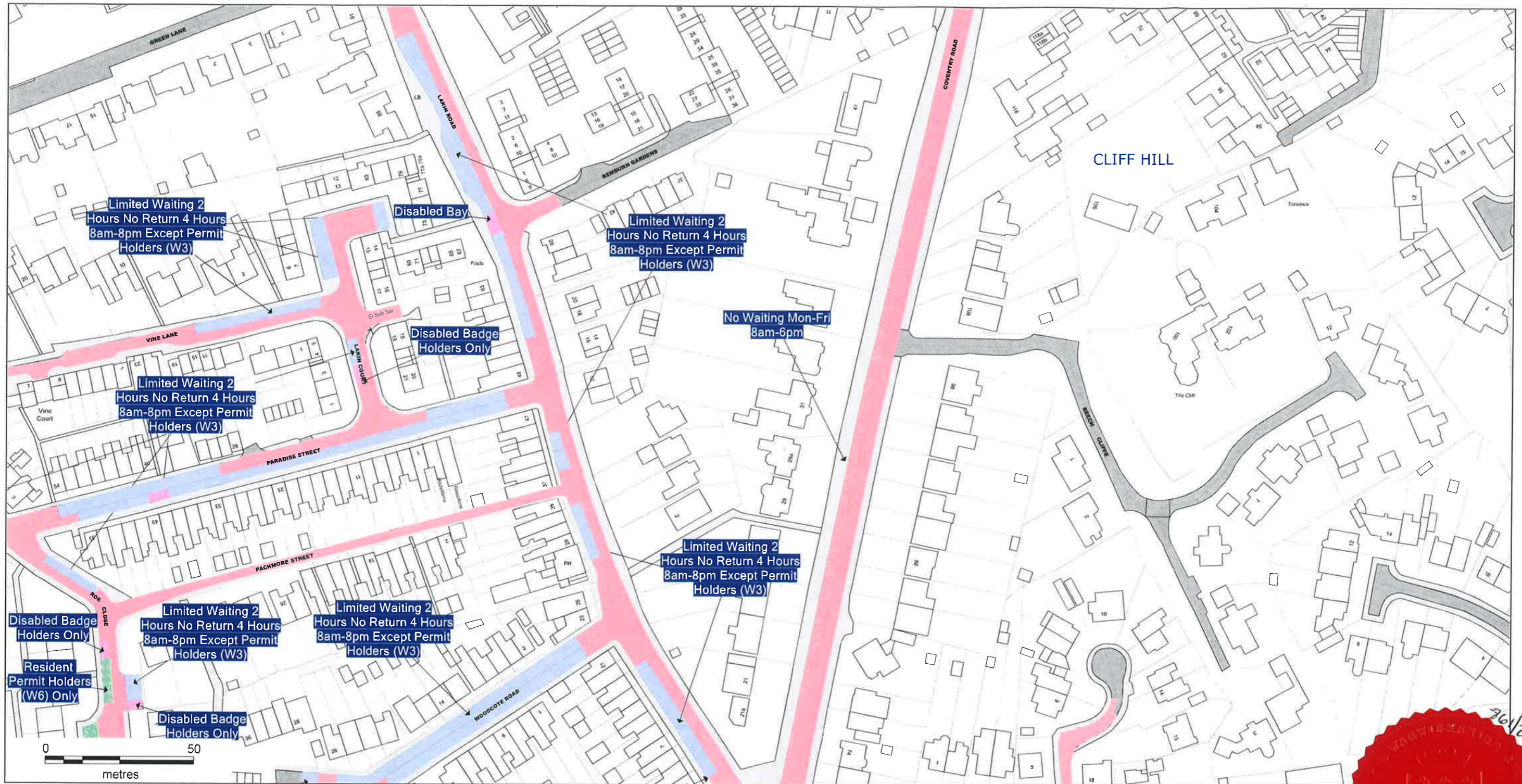


Reproduced from the Ordnance Survey map with the permission of Ordnance Survey on behalf of the Controller of Her Majesty's Stationery Office (C) Crown Copyright. Unauthorised reproduction infringes Crown Copyright and may lead to prosecution or civil proceedings. Warwickshire County Council, 100019520, 2017.

John




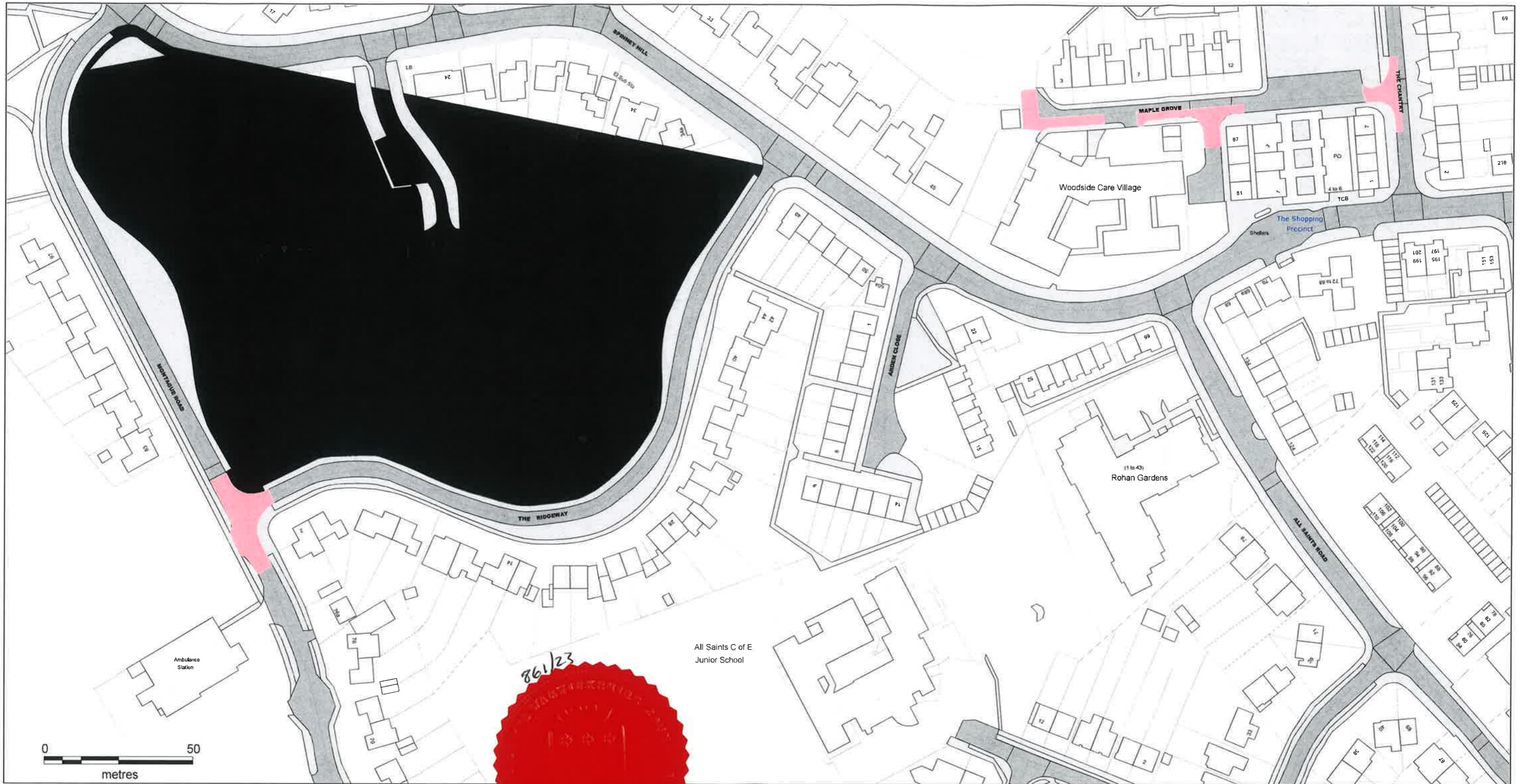
 <p>Communities Group Warwickshire County Council P.O. Box 9 Shire Hall Warwick CV34 4RR</p>	<p>Title:</p> <p>Consolidated Road Traffic Regulation Orders</p>		<p>Area</p>	<p>Date 09/06/2022</p>
	<p>PROPOSED</p>		<p>Area code EX54</p>	<p>Revision No. 1</p>



Reproduced from the Ordnance Survey map with the permission of Ordnance Survey on behalf of the Controller of Her Majesty's Stationery Office (C) Crown Copyright. Unauthorised reproduction infringes Crown Copyright and may lead to prosecution or civil proceedings. Warwickshire County Council, 100019520, 2017.



J. Pape
 26/23
 1344

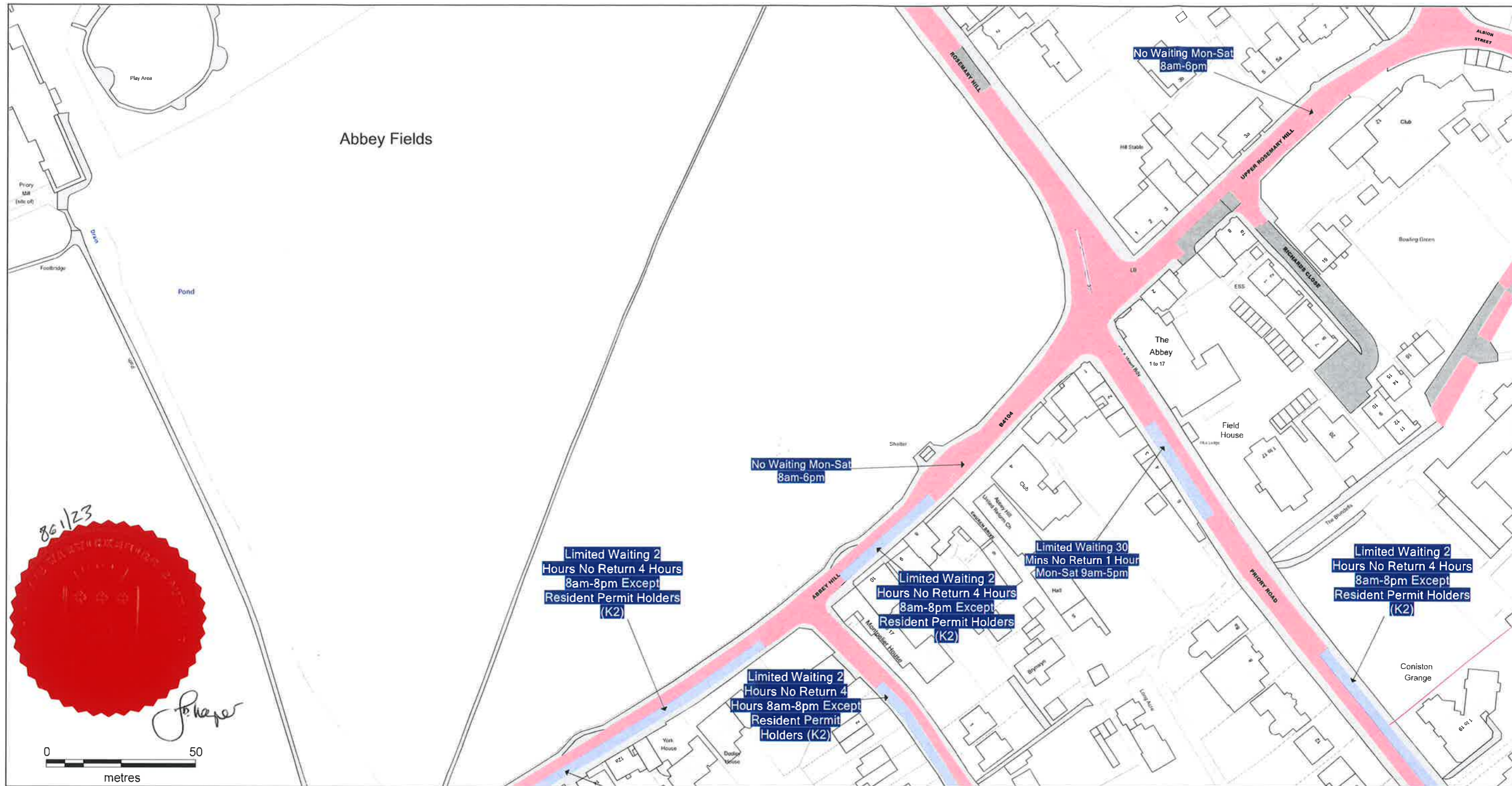
 <p>Communities Group Warwickshire County Council P.O. Box 9 Shire Hall Warwick CV34 4RR</p>	<p>Title:</p> <p>Consolidated Road Traffic Regulation Orders</p>	<p>Area</p> <p>Warwick</p> <p>Area code</p> <p>FY54</p>	<p>Date</p> <p>09/06/2022</p>
	<p>PROPOSED</p>		<p>Revision No.</p> <p>3</p>





Reproduced from the Ordnance Survey map with the permission of Ordnance Survey on behalf of the Controller of Her Majesty's Stationery Office (C) Crown Copyright. Unauthorised reproduction infringes Crown Copyright and may lead to prosecution or civil proceedings. Warwickshire County Council, 100019520, 2017.

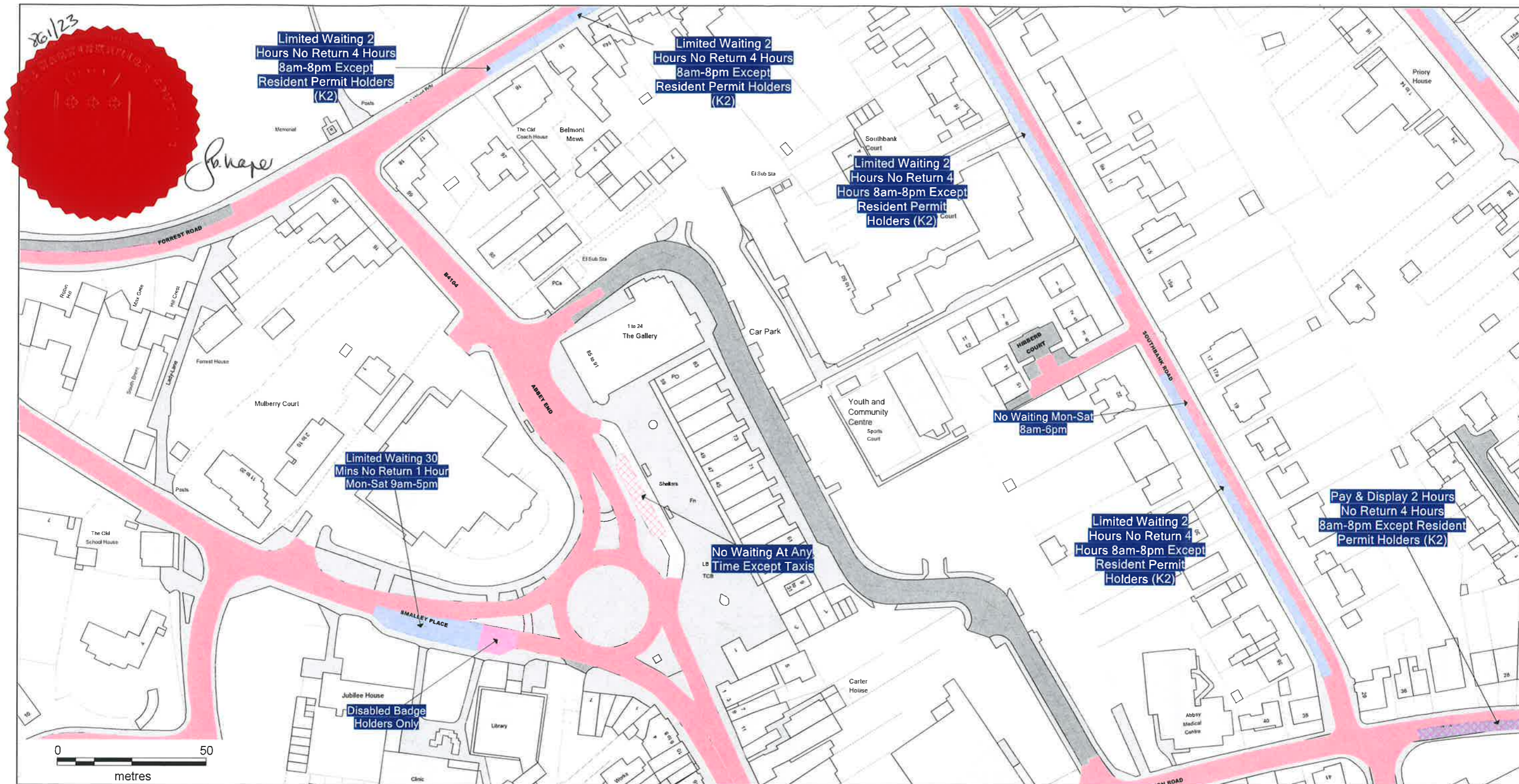
861/23
 WARWICKSHIRE COUNTY COUNCIL
 11/11/2022
 J. Pope

 <p>Communities Group Warwickshire County Council P.O. Box 9 Shire Hall Warwick CV34 4RR</p>	Title: <p style="text-align: center;">Consolidated Road Traffic Regulation Orders</p>		Area Warwick	Date 09/06/2022
	<p style="text-align: center;">PROPOSED</p>		Area code FW55	Revision No. 1




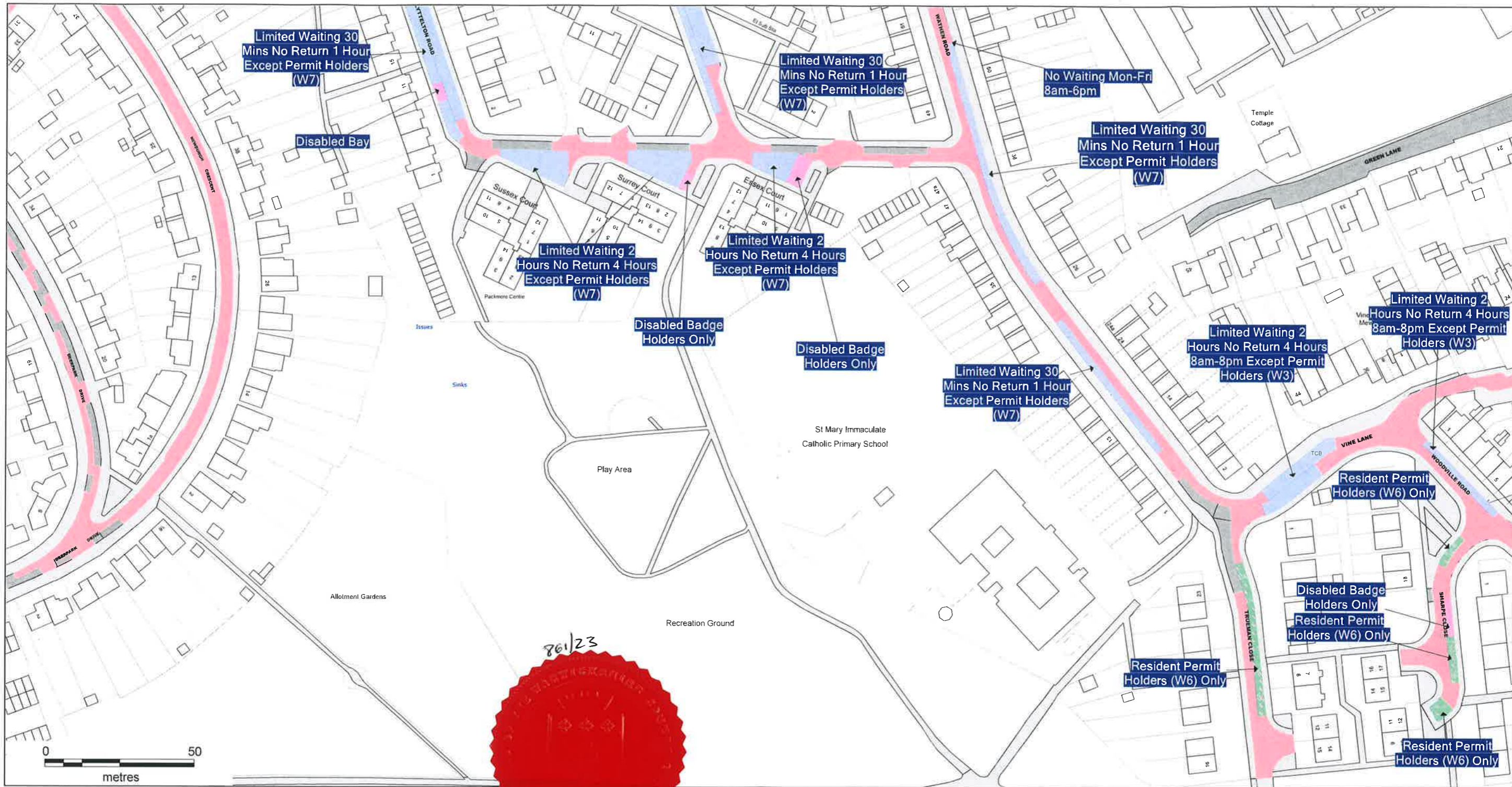
Reproduced from the Ordnance Survey map with the permission of Ordnance Survey on behalf of the Controller of Her Majesty's Stationery Office (C) Crown Copyright. Unauthorised reproduction infringes Crown Copyright and may lead to prosecution or civil proceedings. Warwickshire County Council, 100019520, 2017.

 <p>Communities Group Warwickshire County Council P.O. Box 9 Shire Hall Warwick CV34 4RR</p>	<p>Title:</p> <p>Consolidated Road Traffic Regulation Orders</p>		<p>Area</p>	<p>Date 09/06/2022</p>
	<p>PROPOSED</p>		<p>Area code EY54</p>	<p>Revision No. 1</p>
			<p>Scale 1 : 1250</p>	





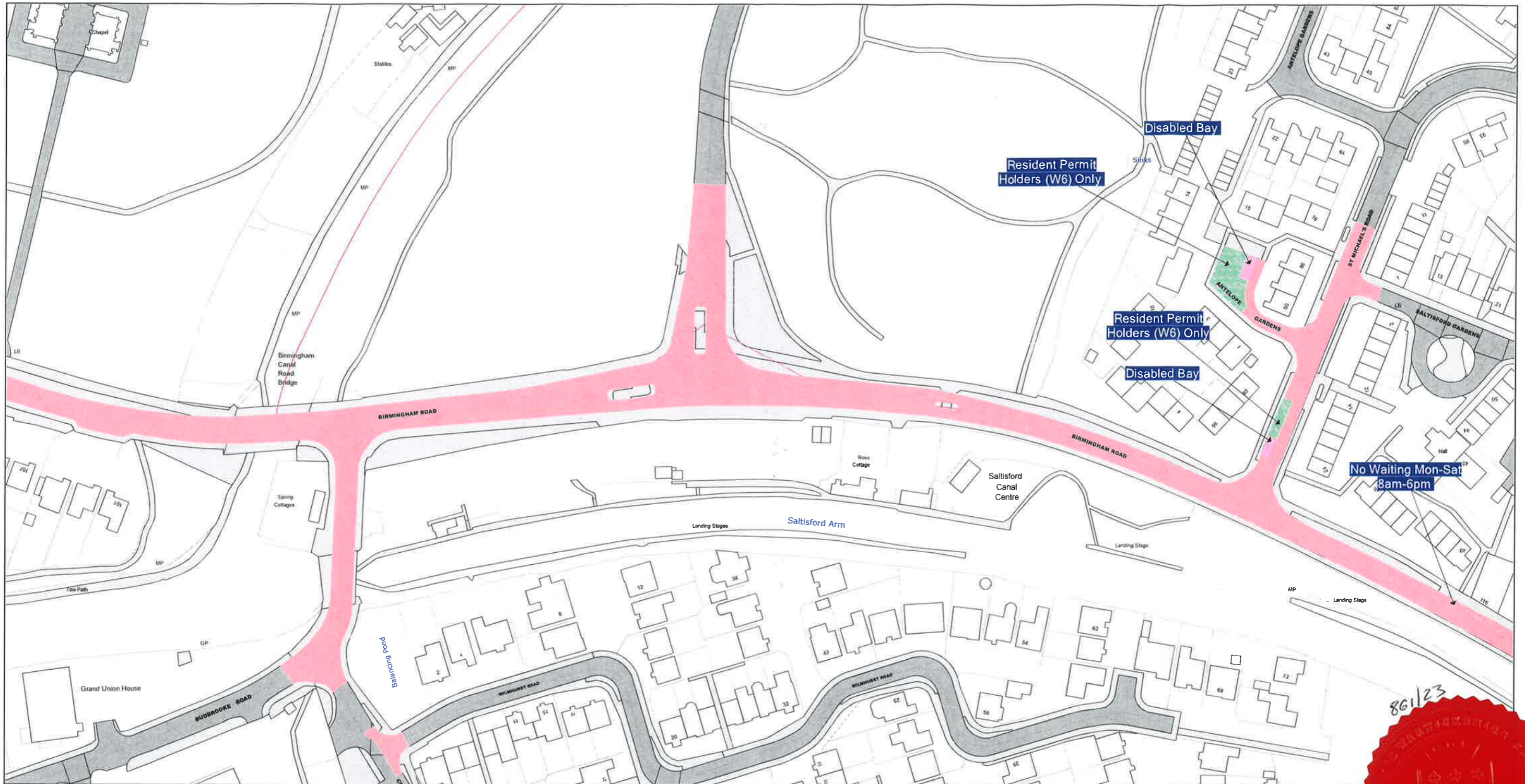
Reproduced from the Ordnance Survey map with the permission of Ordnance Survey on behalf of the Controller of Her Majesty's Stationery Office (C) Crown Copyright. Unauthorised reproduction infringes Crown Copyright and may lead to prosecution or civil proceedings. Warwickshire County Council, 100019520, 2017.

 <p>Communities Group Warwickshire County Council P.O. Box 9 Shire Hall Warwick CV34 4RR</p>	<p>Title:</p> <p>Consolidated Road Traffic Regulation Orders</p>	<p>Area</p> <p>Area code</p> <p>EZ54</p>	<p>Date</p> <p>09/06/2022</p>
	<p>PROPOSED</p>		<p>Revision No.</p> <p>1</p>





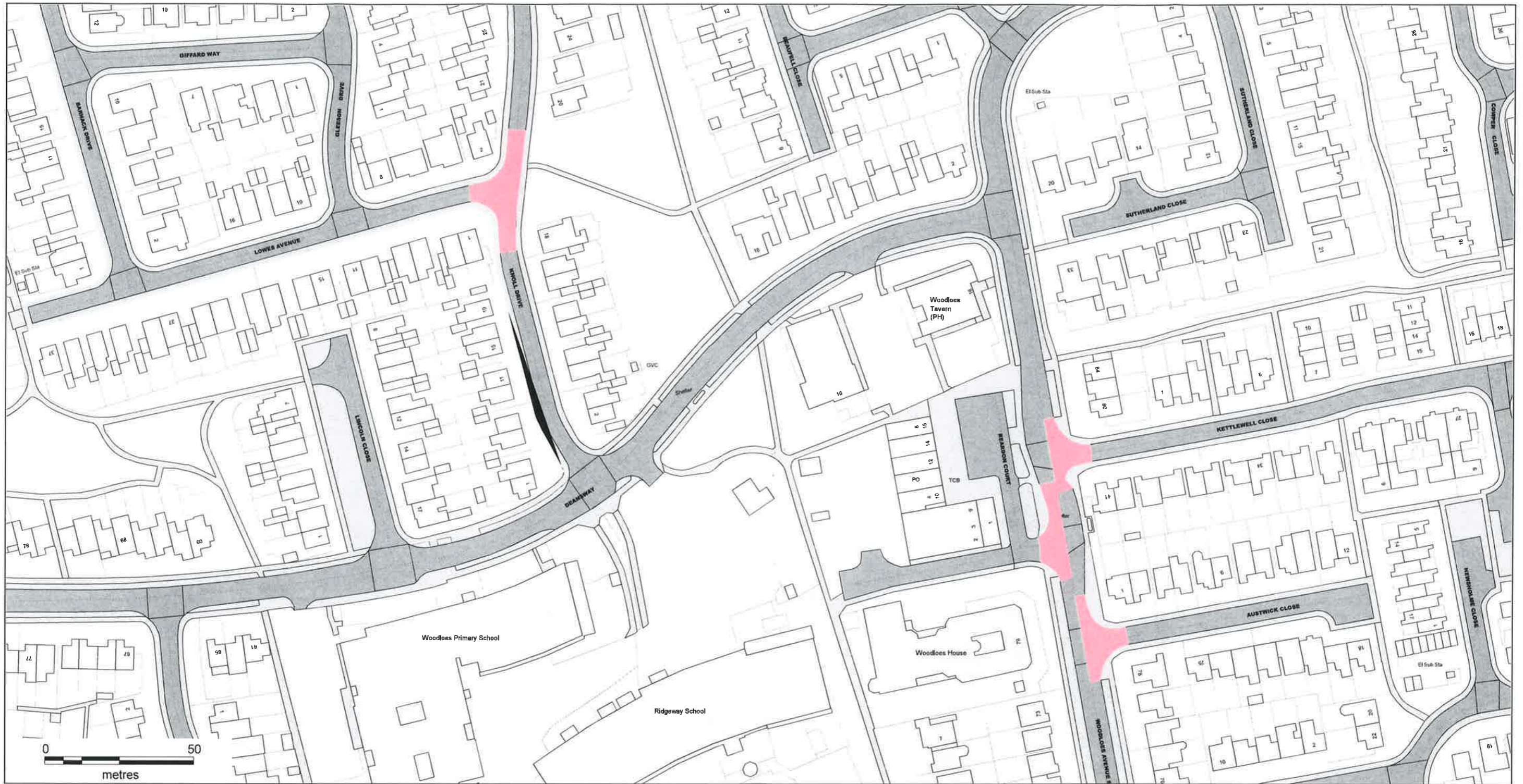
Reproduced from the Ordnance Survey map with the permission of Ordnance Survey on behalf of the Controller of Her Majesty's Stationery Office (C) Crown Copyright. Unauthorised reproduction infringes Crown Copyright and may lead to prosecution or civil proceedings. Warwickshire County Council, 100019520, 2017.

 <p>Communities Group Warwickshire County Council P.O. Box 9 Shire Hall Warwick CV34 4RR</p>	<p>Title:</p> <p>Consolidated Road Traffic Regulation Orders</p>		<p>Area</p> <p>Warwick</p>	<p>Date</p> <p>09/06/2022</p>
	<p>PROPOSED</p>		<p>Area code</p> <p>FY53</p>	<p>Revision No.</p> <p>3</p>



Reproduced from the Ordnance Survey map with the permission of Ordnance Survey on behalf of the Controller of Her Majesty's Stationery Office (C) Crown Copyright. Unauthorised reproduction infringes Crown Copyright and may lead to prosecution or civil proceedings. Warwickshire County Council, 100019520, 2017.



 <p>Communities Group Warwickshire County Council P.O. Box 9 Shire Hall Warwick CV34 4RR</p>	<p>Title:</p> <p align="center">Consolidated Road Traffic Regulation Orders</p>		<p>Area</p>	<p>Date 09/06/2022</p>
	<p align="center">PROPOSED</p>		<p>Area code</p> <p align="center">FY51</p>	<p>Revision No. 2</p>
				<p>Scale 1 : 1250</p>

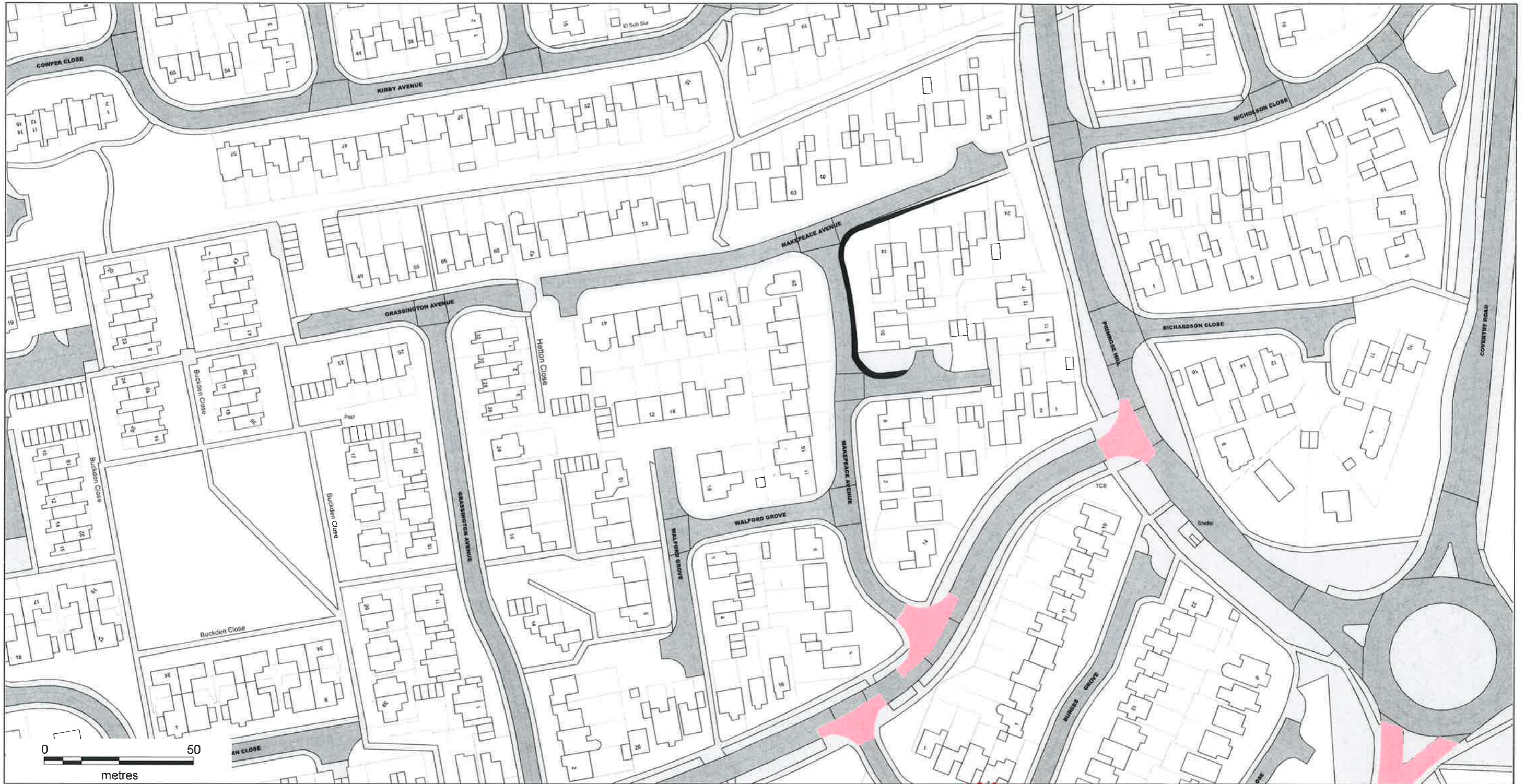


Reproduced from the Ordnance Survey map with the permission of Ordnance Survey on behalf of the Controller of Her Majesty's Stationery Office (C) Crown Copyright. Unauthorised reproduction infringes Crown Copyright and may lead to prosecution or civil proceedings. Warwickshire County Council, 100019520, 2017.

861/23

John



 <p>Communities Group Warwickshire County Council P.O. Box 9 Shire Hall Warwick CV34 4RR</p>	Title: Consolidated Road Traffic Regulation Orders	Area Warwick	Date 09/06/2022
	PROPOSED	Area code FV53	Revision No. 1
		Scale 1 : 1250	

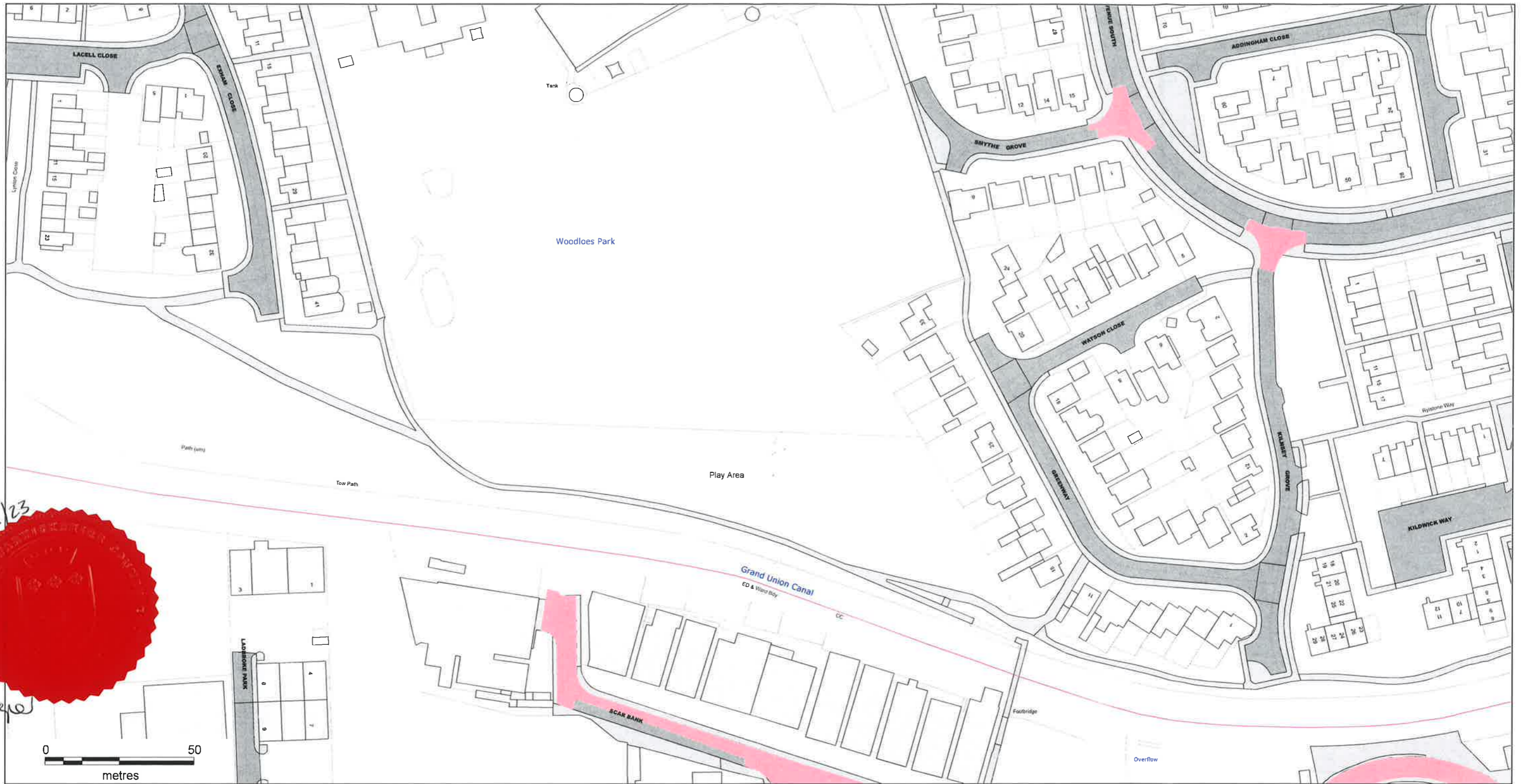


Reproduced from the Ordnance Survey map with the permission of Ordnance Survey on behalf of the Controller of Her Majesty's Stationery Office (C) Crown Copyright. Unauthorised reproduction infringes Crown Copyright and may lead to prosecution or civil proceedings. Warwickshire County Council, 100019520, 2017.



36/23

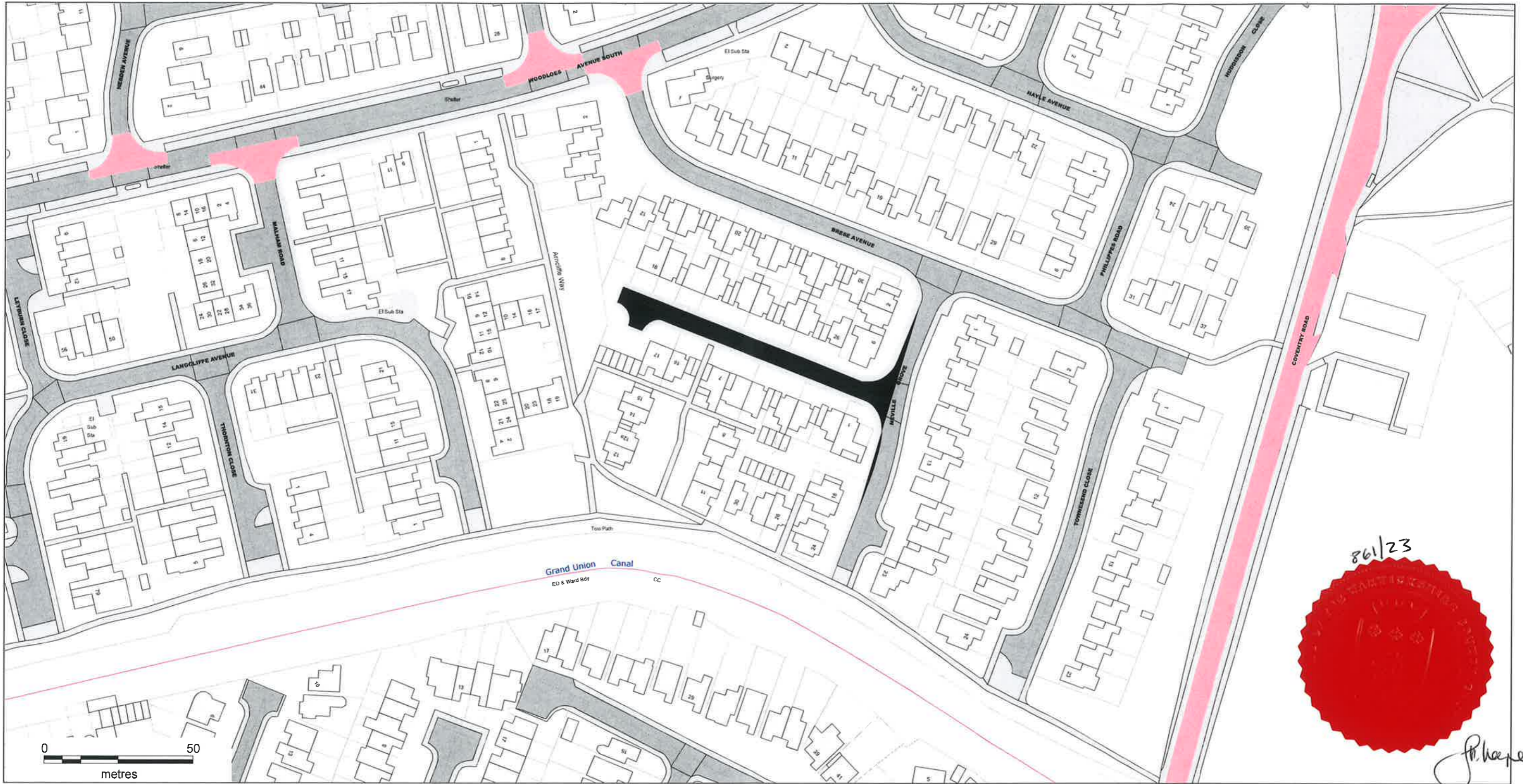
 Shape

 <p>Communities Group Warwickshire County Council P.O. Box 9 Shire Hall Warwick CV34 4RR</p>	Title: Consolidated Road Traffic Regulation Orders	Area Warwick	Date 09/06/2022
	PROPOSED		Revision No. 1
		Area code FV54	Scale 1 : 1250





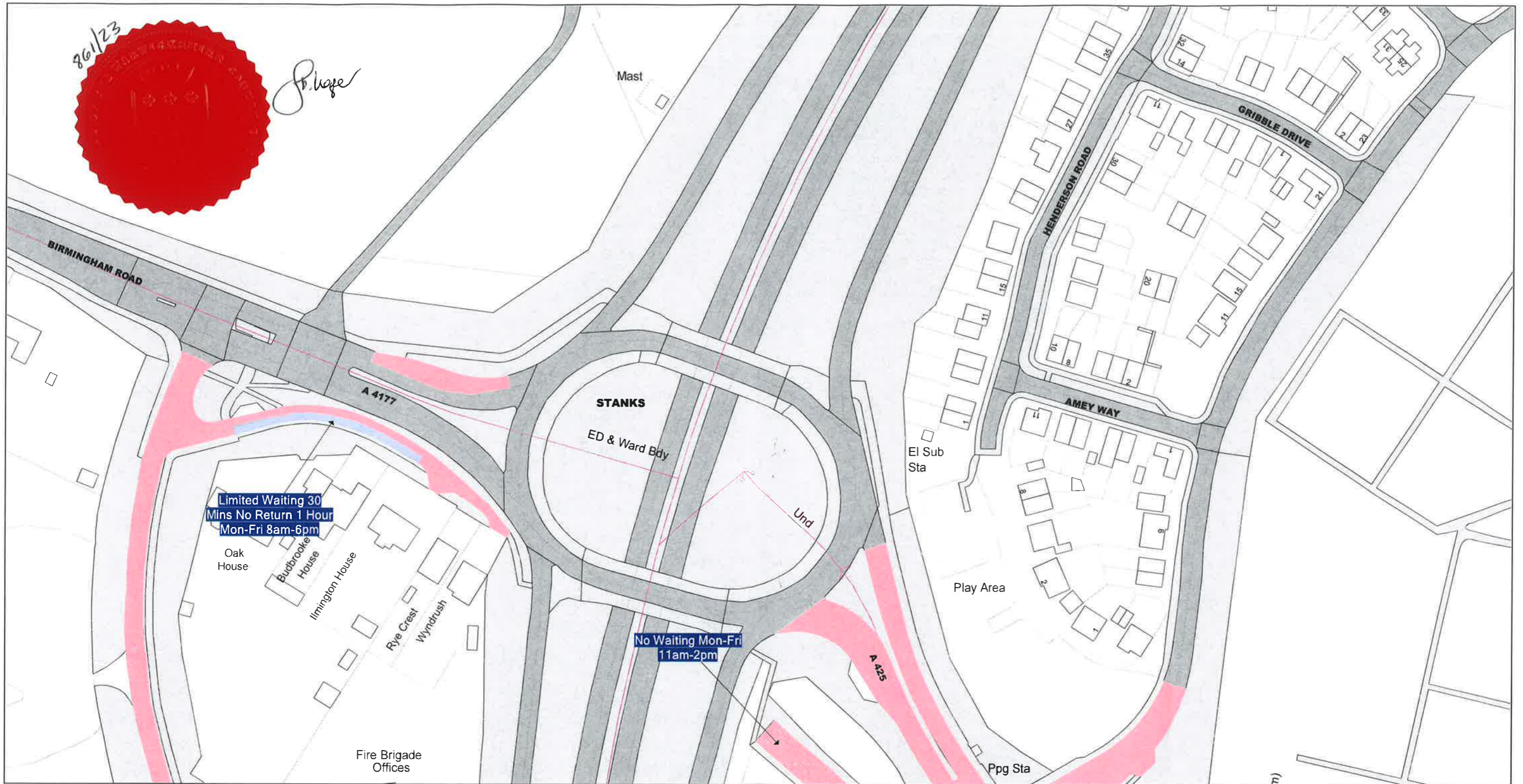
Reproduced from the Ordnance Survey map with the permission of Ordnance Survey on behalf of the Controller of Her Majesty's Stationery Office (C) Crown Copyright. Unauthorised reproduction infringes Crown Copyright and may lead to prosecution or civil proceedings. Warwickshire County Council, 100019520, 2017.

 <p>Communities Group Warwickshire County Council P.O. Box 9 Shire Hall Warwick CV34 4RR</p>	<p>Title:</p> <p>Consolidated Road Traffic Regulation Orders</p>		<p>Area</p> <p>Warwick</p>	<p>Date</p> <p>09/06/2022</p>
	<p>PROPOSED</p>		<p>Area code</p> <p>FW53</p>	<p>Revision No.</p> <p>1</p>
			<p>Scale</p> <p>1 : 1250</p>	





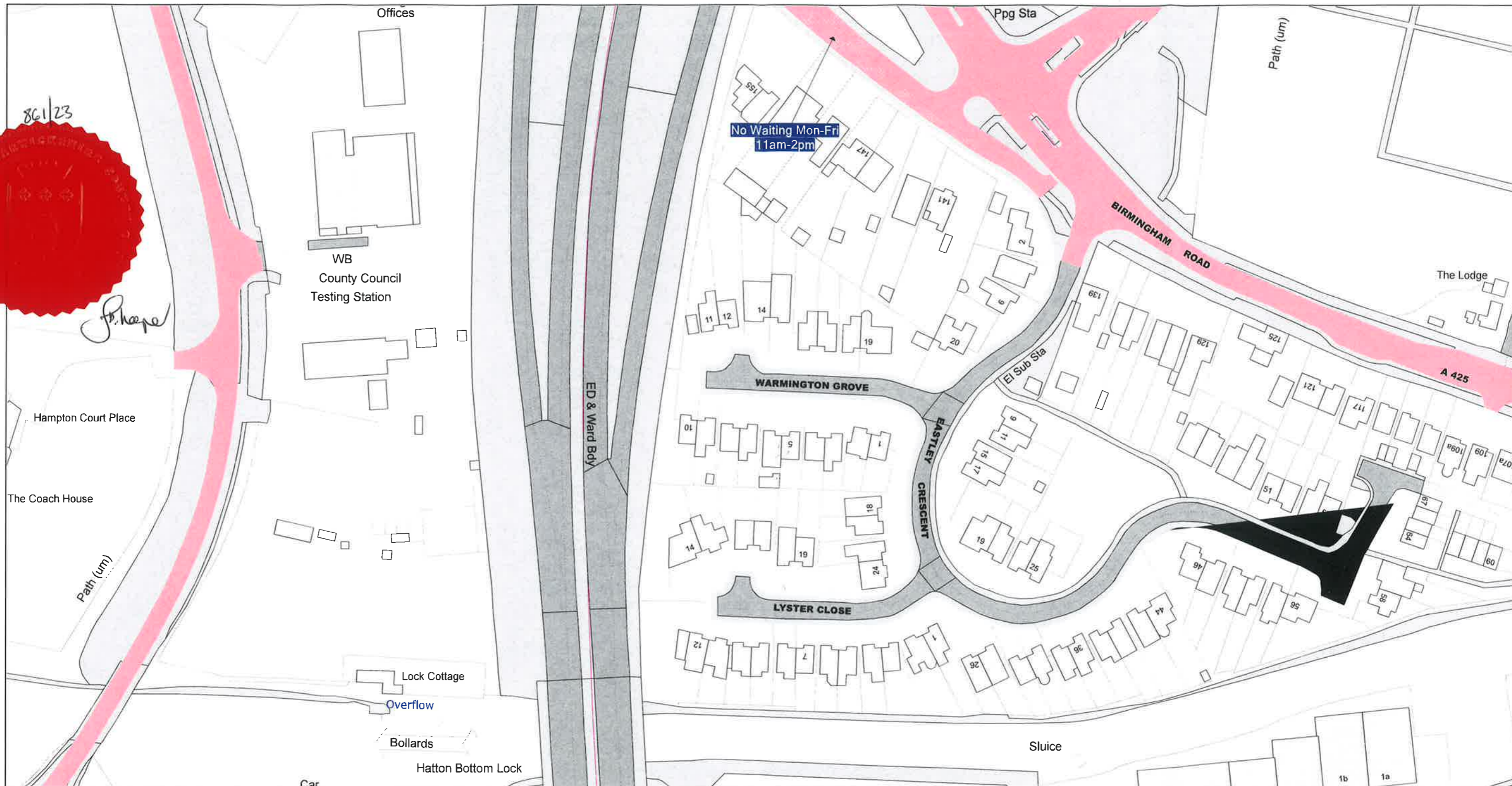
Reproduced from the Ordnance Survey map with the permission of Ordnance Survey on behalf of the Controller of Her Majesty's Stationery Office (C) Crown Copyright. Unauthorised reproduction infringes Crown Copyright and may lead to prosecution or civil proceedings. Warwickshire County Council, 100019520, 2017.

 <p>Communities Group Warwickshire County Council P.O. Box 9 Shire Hall Warwick CV34 4RR</p>	<p>Title:</p> <p>Consolidated Road Traffic Regulation Orders</p>		<p>Area</p> <p>Warwick</p>	<p>Date</p> <p>09/06/2022</p>
	<p>PROPOSED</p>		<p>Area code</p> <p>FW54</p>	<p>Revision No.</p> <p>1</p>
			<p>Scale</p> <p>1 : 1250</p>	





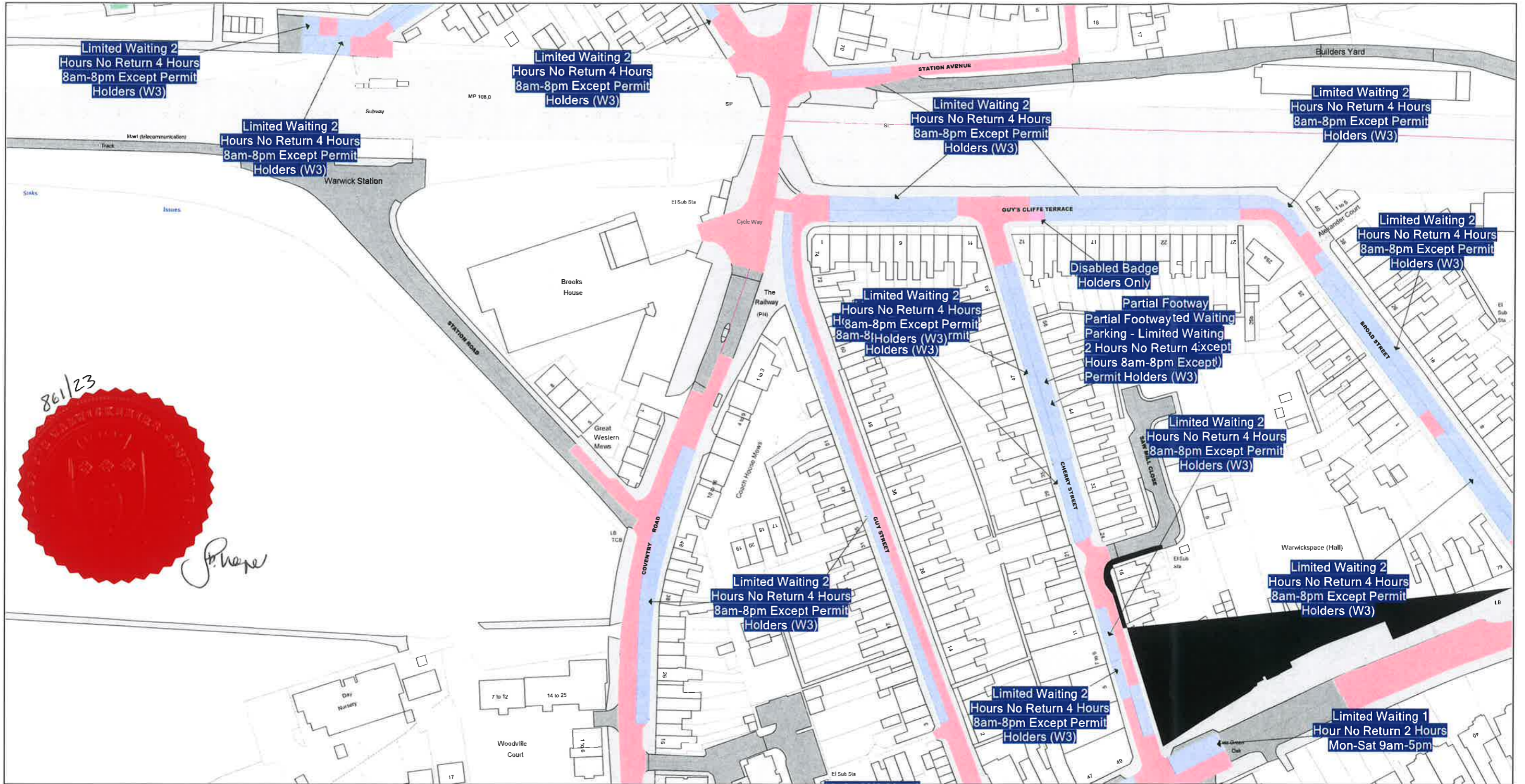
Reproduced from the Ordnance Survey map with the permission of Ordnance Survey on behalf of the Controller of Her Majesty's Stationery Office (C) Crown Copyright. Unauthorised reproduction infringes Crown Copyright and may lead to prosecution or civil proceedings. Warwickshire County Council, 100019520, 2017.

 <p>Communities Group Warwickshire County Council P.O. Box 9 Shire Hall Warwick CV34 4RR</p>	<p>Title:</p> <p>Consolidated Road Traffic Regulation Orders</p>		<p>Area</p>	<p>Date 09/06/2022</p>
			<p>Area code FX50</p>	<p>Revision No. 3</p>
			<p>PROPOSED</p>	<p>Scale 1 : 1250</p>





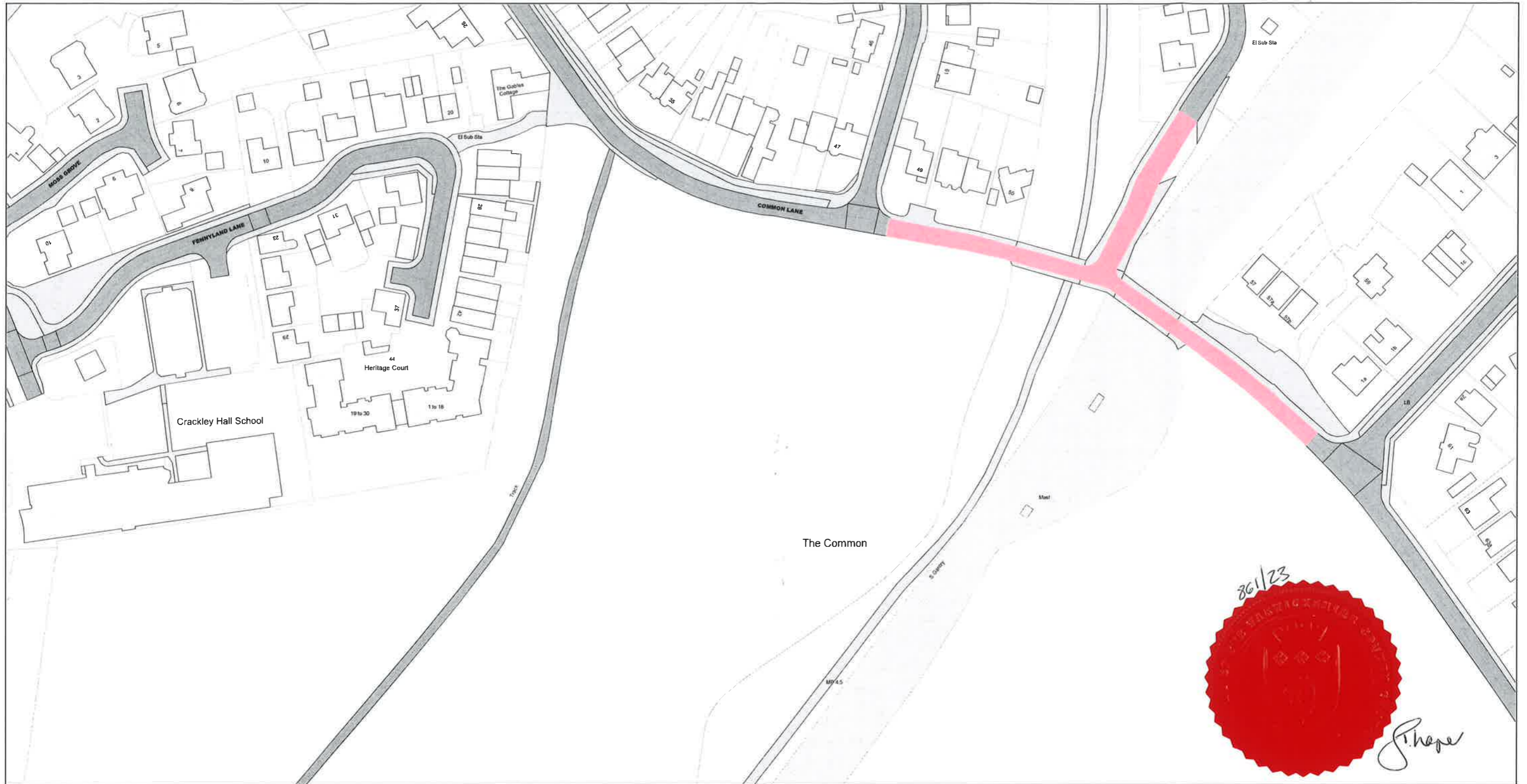
Reproduced from the Ordnance Survey map with the permission of Ordnance Survey on behalf of the Controller of Her Majesty's Stationery Office (C) Crown Copyright. Unauthorised reproduction infringes Crown Copyright and may lead to prosecution or civil proceedings. Warwickshire County Council, 100019520, 2017.

 <p>Communities Group Warwickshire County Council P.O. Box 9 Shire Hall Warwick CV34 4RR</p>	<p>Title:</p> <p>Consolidated Road Traffic Regulation Orders</p>		<p>Area</p>	<p>Date 09/06/2022</p>
			<p>Area code FY50</p>	<p>Revision No. 2</p>
<p>PROPOSED</p>			<p>Scale 1 : 1250</p>	





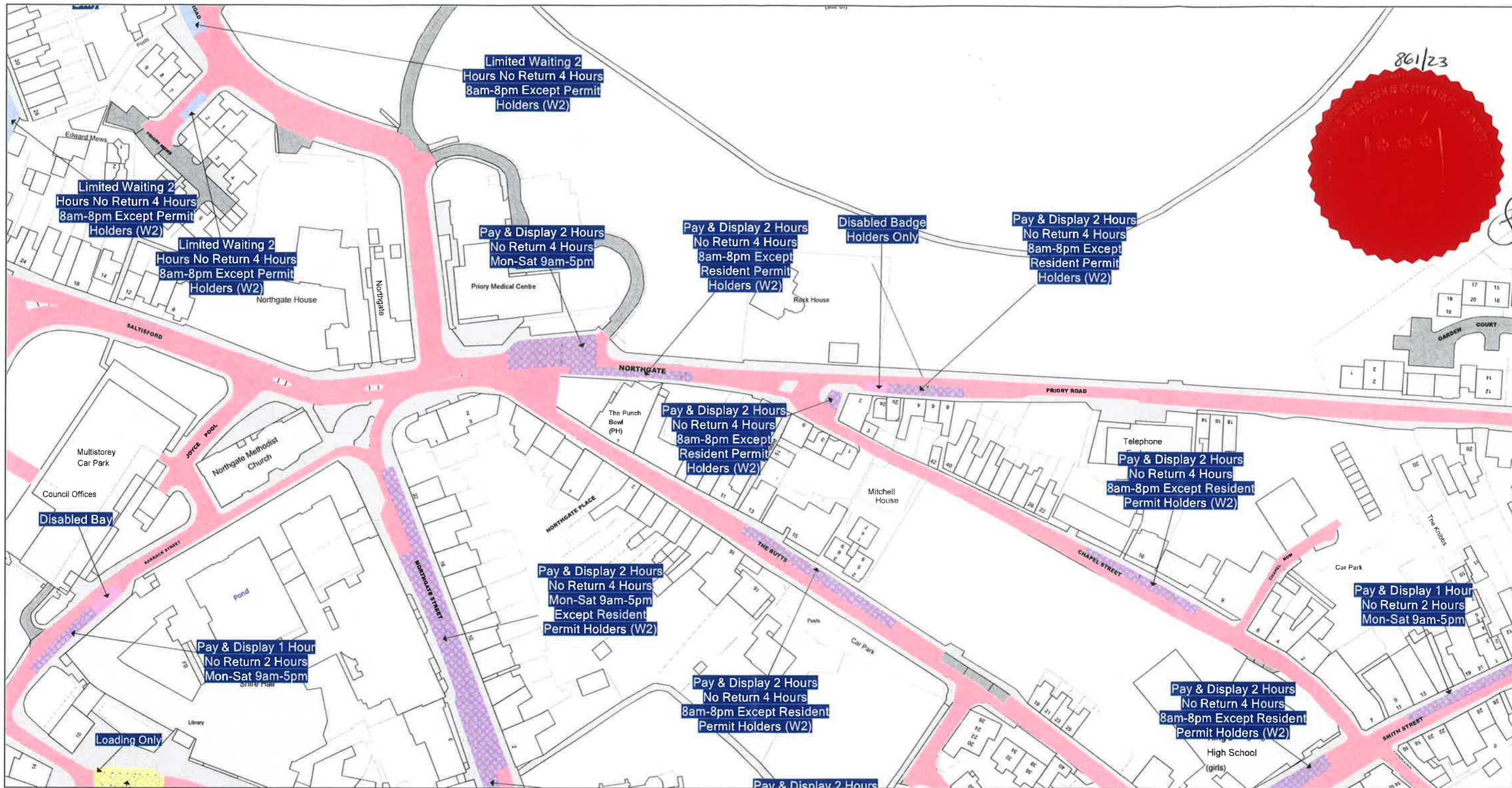
Reproduced from the Ordnance Survey map with the permission of Ordnance Survey on behalf of the Controller of Her Majesty's Stationery Office (C) Crown Copyright. Unauthorised reproduction infringes Crown Copyright and may lead to prosecution or civil proceedings. Warwickshire County Council, 100019520, 2017.

 <p>Communities Group Warwickshire County Council P.O. Box 9 Shire Hall Warwick CV34 4RR</p>	<p>Title:</p> <p>Consolidated Road Traffic Regulation Orders</p>		<p>Area</p> <p>Warwick</p>	<p>Date</p> <p>09/06/2022</p>
	<p>PROPOSED</p>		<p>Area code</p> <p>FZ54</p>	<p>Revision No.</p> <p>3</p>
			<p>Scale</p> <p>1 : 1250</p>	





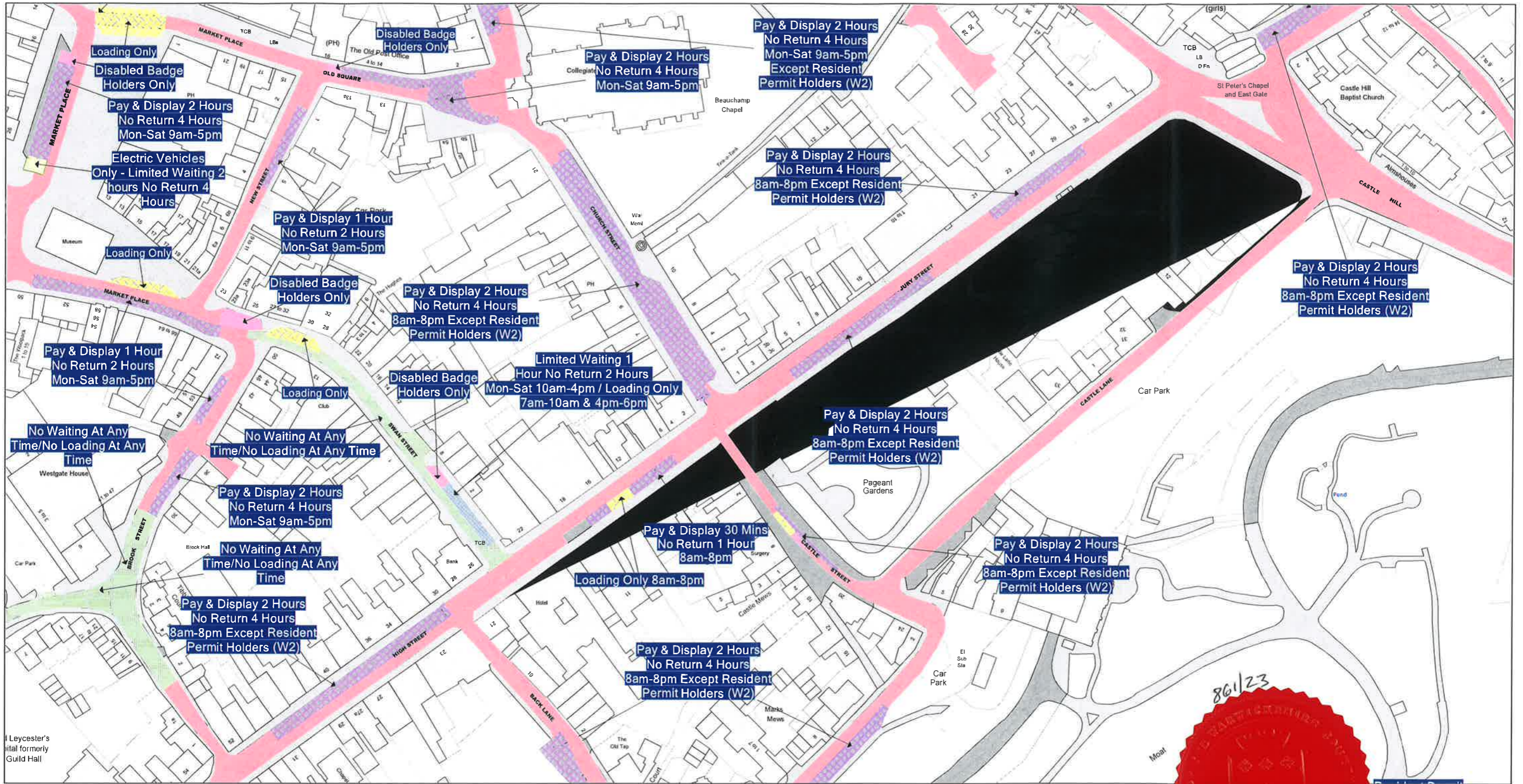
Reproduced from the Ordnance Survey map with the permission of Ordnance Survey on behalf of the Controller of Her Majesty's Stationery Office (C) Crown Copyright. Unauthorised reproduction infringes Crown Copyright and may lead to prosecution or civil proceedings. Warwickshire County Council, 100019520, 2017.

 <p>Communities Group Warwickshire County Council P.O. Box 9 Shire Hall Warwick CV34 4RR</p>	<p>Title:</p> <p>Consolidated Road Traffic Regulation Orders</p>		<p>Area</p> <p>Warwick</p>	<p>Date</p> <p>09/06/2022</p>
	<p>PROPOSED</p>		<p>Area code</p> <p>EU56</p>	<p>Revision No.</p> <p>2</p>
			<p>Scale</p> <p>1 : 1250</p>	



Reproduced from the Ordnance Survey map with the permission of Ordnance Survey on behalf of the Controller of Her Majesty's Stationery Office (C) Crown Copyright. Unauthorised reproduction infringes Crown Copyright and may lead to prosecution or civil proceedings. Warwickshire County Council, 100019520, 2017.



 <p>Communities Group Warwickshire County Council P.O. Box 9 Shire Hall Warwick CV34 4RR</p>	<p>Title:</p> <p>Consolidated Road Traffic Regulation Orders</p>		<p>Area</p> <p>Warwick</p>	<p>Date</p> <p>09/06/2022</p>
	<p>PROPOSED</p>		<p>Area code</p> <p>GA53</p>	<p>Revision No.</p> <p>2</p>
			<p>Scale</p> <p>1 : 1250</p>	



Reproduced from the Ordnance Survey map with the permission of Ordnance Survey on behalf of the Controller of Her Majesty's Stationery Office (C) Crown Copyright. Unauthorised reproduction infringes Crown Copyright and may lead to prosecution or civil proceedings. Warwickshire County Council, 100019520, 2017.



J. Harper

 <p>Communities Group Warwickshire County Council P.O. Box 9 Shire Hall Warwick CV34 4RR</p>	<p>Title:</p> <p>Consolidated Road Traffic Regulation Orders</p>		<p>Area</p> <p>Warwick</p>	<p>Date</p> <p>09/06/2022</p>
	<p>PROPOSED</p>		<p>Area code</p> <p>GB53</p>	<p>Revision No.</p> <p>2</p>