

All restrictions outside the outlined area unaffected by the Bermuda Connectivity Project  
See Map Tile Ref. CC66, Current Revision



**Warwickshire County Council**  
**TRANSPORT AND ECONOMY**

www.warwickshire.gov.uk  
mailto:communities@warwickshire.gov.uk

**Traffic & Road Safety**  
Communities,  
Shire Hall Post Room  
Warwick, CV34 4SP  
Tel : 01926 410410

**NOTES**

**PROPOSED**

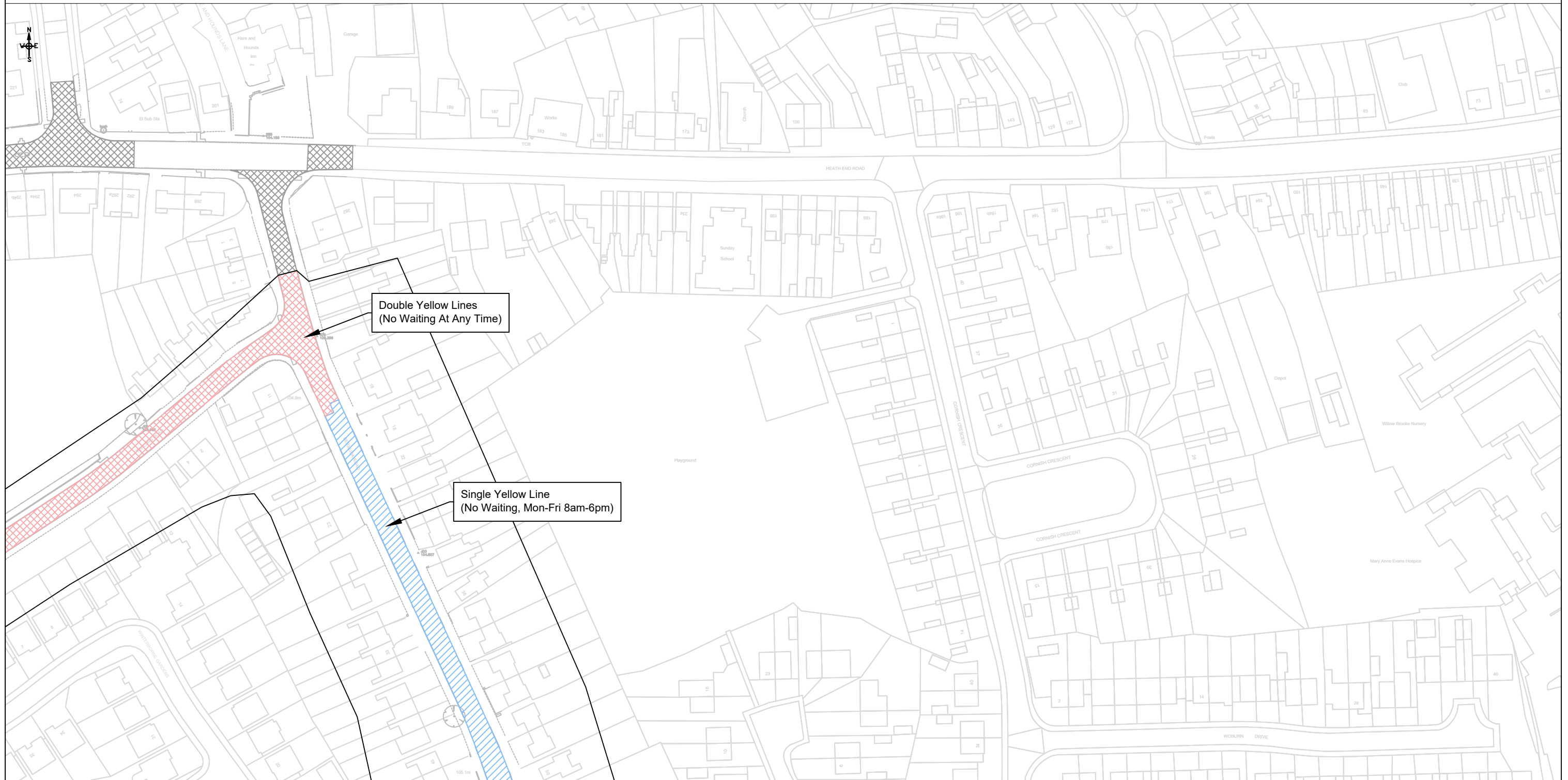
Based on Ordnance Survey mapping with the permission of the Controller of HMSO  
© Crown Copyright and database right 2018. Ordnance Survey 100019520.  
All rights reserved.  
Unauthorised reproduction infringes copyright and may lead to prosecution or civil proceedings.  
Warwickshire County Council.

REV	DATE	BY	CHK	AMENDMENT
1	27/02/19	PM	AP	Checked and initialled for issue
-	--/--/--	-	-	-
-	--/--/--	-	-	-
-	--/--/--	-	-	-
-	--/--/--	-	-	-

Drawing title  
**Waiting Restrictions (CC66)  
Bermuda Connectivity  
Nuneaton & Bedworth Borough**

Project title  
**Bermuda Connectivity**

Drawn by <b>PM</b>	Checked by <b>AP</b>
Date <b>15/02/2023</b>	
Scale <b>1:500 @ A3_L</b>	
Drawing number <b>PTRO22-017-002</b>	



All restrictions outside the outlined area unaffected by the Bermuda Connectivity Project  
See Map Tile Ref. CC67, Current Revision

NOTES

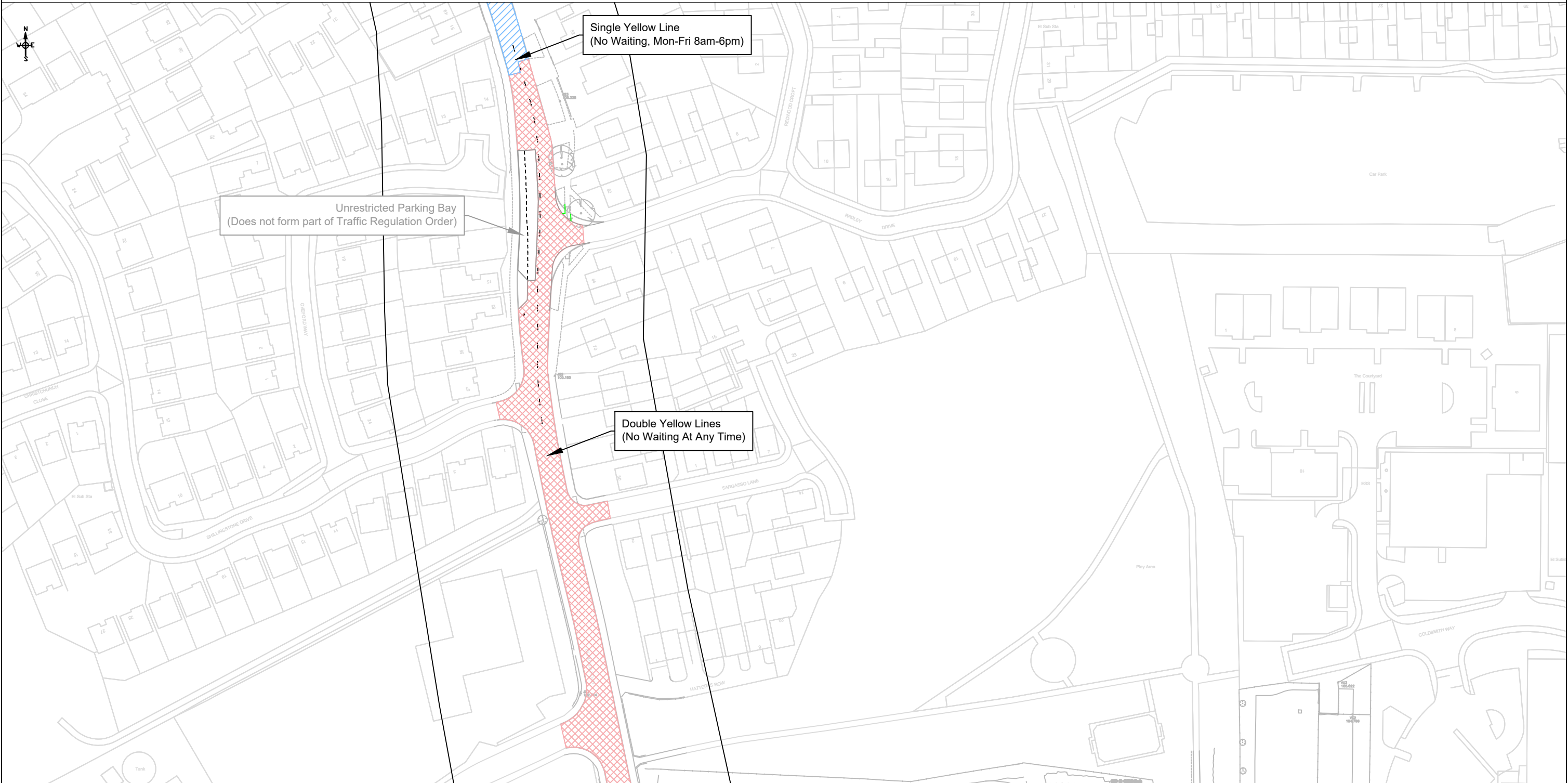
**PROPOSED**

Based on Ordnance Survey mapping with the permission of the Controller of HMSO  
© Crown Copyright and database right 2018. Ordnance Survey 100019520.  
All rights reserved.  
Unauthorised reproduction infringes copyright and may lead to prosecution or civil proceedings.  
Warwickshire County Council.

REV	DATE	BY	CHK	AMENDMENT
1	27/02/19	PM	AP	Checked and initialled for issue
-	--/--	-	-	-
-	--/--	-	-	-
-	--/--	-	-	-
-	--/--	-	-	-

Drawing title	<b>Waiting Restrictions (CC67) Bermuda Connectivity Nuneaton &amp; Bedworth Borough</b>
Project title	
	<b>Bermuda Connectivity</b>

Drawn by	Checked by
<b>PM</b>	<b>AP</b>
Date	<b>15/02/2023</b>
Scale	<b>1:500 @ A3_L</b>
Drawing number	<b>PTRO22-017-003</b>



All restrictions outside the outlined area unaffected by the Bermuda Connectivity Project  
See Map Tile Ref. CD67, Current Revision



**Warwickshire County Council**  
**TRANSPORT AND ECONOMY**

Traffic & Road Safety  
Communities,  
Shire Hall Post Room  
Warwick, CV34 4SP  
Tel : 01926 410410

[www.warwickshire.gov.uk](http://www.warwickshire.gov.uk)  
<mailto:communities@warwickshire.gov.uk>

NOTES

**PROPOSED**

Based on Ordnance Survey mapping with the permission of the Controller of HMSO  
© Crown Copyright and database right 2018. Ordnance Survey 100019520.  
All rights reserved.  
Unauthorised reproduction infringes copyright and may lead to prosecution or civil proceedings.  
Warwickshire County Council.

REV	DATE	BY	CHK	AMENDMENT
1	27/02/19	PM	AP	Checked and initialled for issue
-	--/--	-	-	-
-	--/--	-	-	-
-	--/--	-	-	-
-	--/--	-	-	-

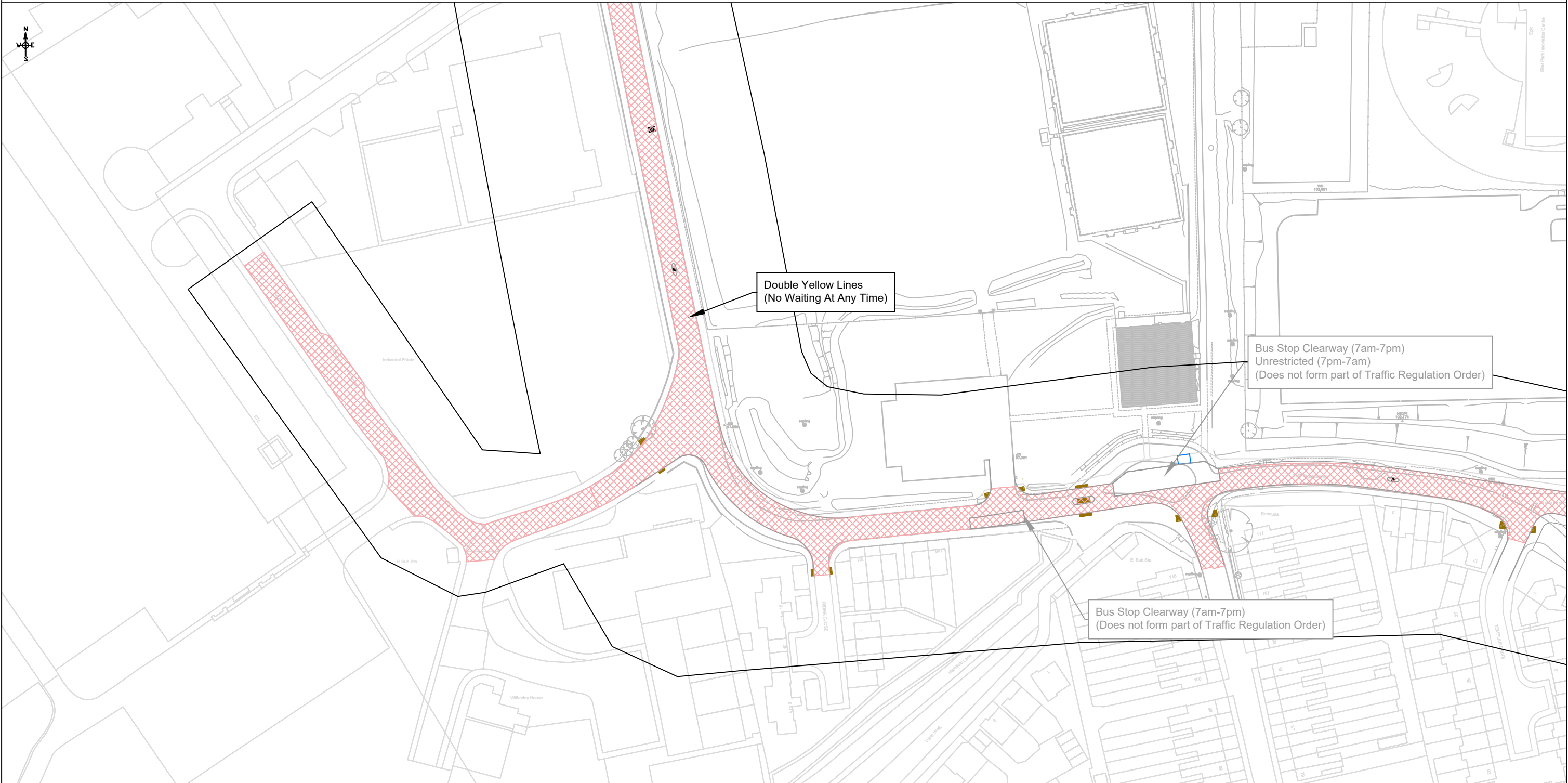
Drawing title

**Waiting Restrictions (CD67)**  
**Bermuda Connectivity**  
**Nuneaton & Bedworth Borough**

Project title

**Bermuda Connectivity**

Drawn by	Checked by
<b>PM</b>	<b>AP</b>
Date	
<b>15/02/2023</b>	
Scale	
<b>1:500 @ A3_L</b>	
Drawing number	
<b>PTRO22-017-004</b>	



All restrictions outside the outlined area unaffected by the Bermuda Connectivity Project  
See Map Tile Ref. CE67, Current Revision

Bus Stop Clearway defined by national Traffic Regulation Order (TRO);  
Shown for clarity only, not part of this TRO



**Warwickshire County Council**  
**TRANSPORT AND ECONOMY**

Traffic & Road Safety  
Communities,  
Shire Hall Post Room  
Warwick, CV34 4SP  
Tel : 01926 410410

[www.warwickshire.gov.uk](http://www.warwickshire.gov.uk)  
<mailto:communities@warwickshire.gov.uk>

NOTES

**PROPOSED**

Based on Ordnance Survey mapping with the permission of the Controller of HMSO  
© Crown Copyright and database right 2018. Ordnance Survey 100019520.  
All rights reserved.  
Unauthorised reproduction infringes copyright and may lead to prosecution or civil proceedings.  
Warwickshire County Council.

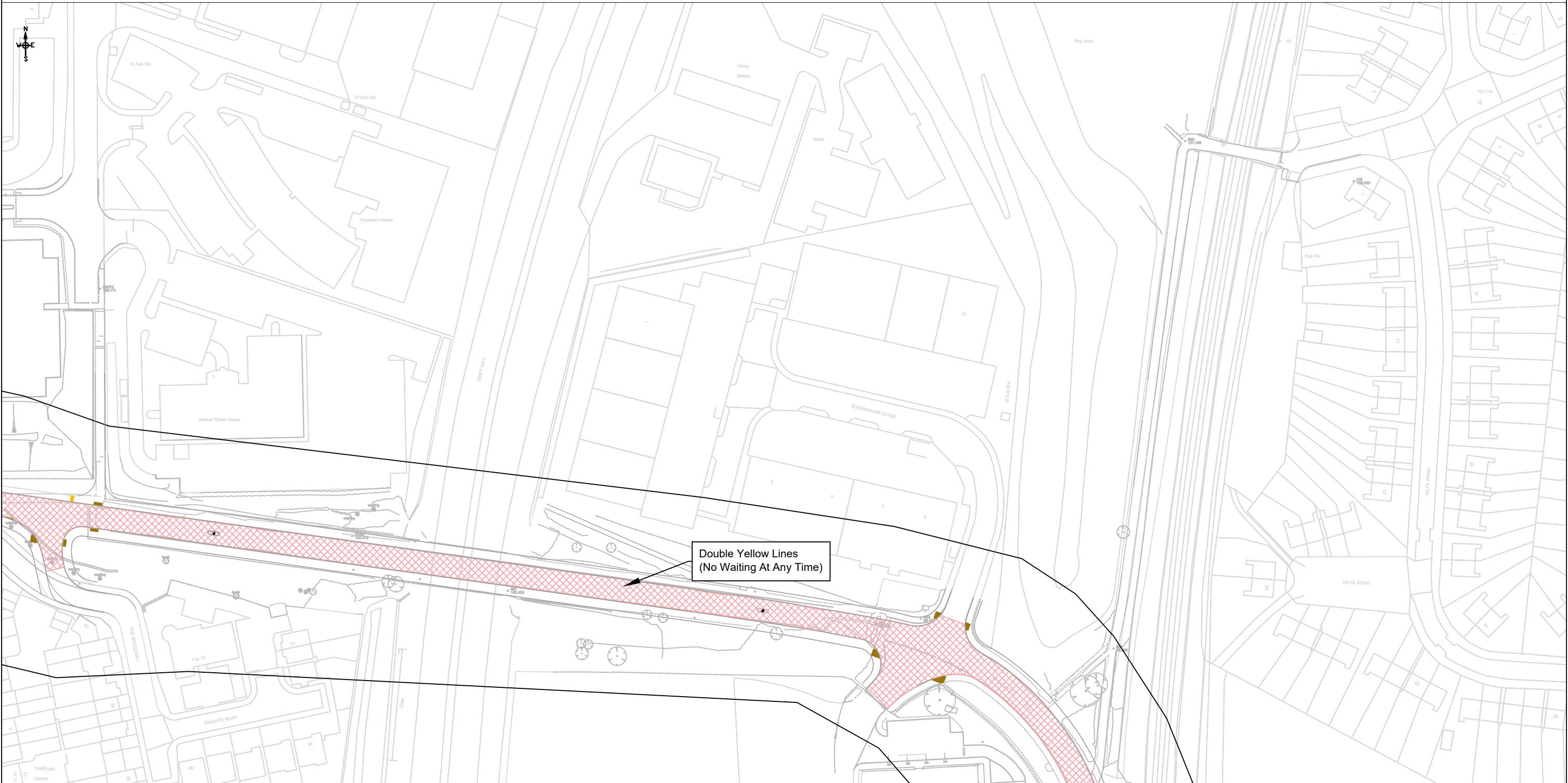
REV	DATE	BY	CHK	AMENDMENT
1	27/02/19	PM	AP	Checked and initialled for issue
-	--/--	-	-	-
-	--/--	-	-	-
-	--/--	-	-	-
-	--/--	-	-	-

Drawing title

**Waiting Restrictions (CE67)**  
**Bermuda Connectivity**  
**Nuneaton & Bedworth Borough**

Project title  
**Bermuda Connectivity**

Drawn by <b>PM</b>	Checked by <b>AP</b>
Date <b>15/02/2023</b>	
Scale <b>1:500 @ A3_L</b>	
Drawing number <b>PTRO22-017-005</b>	



All restrictions outside the outlined area unaffected by the Bermuda Connectivity Project  
See Map Tile Ref. CE68, Current Revision



**Warwickshire County Council**  
**TRANSPORT AND ECONOMY**  
[www.warwickshire.gov.uk](http://www.warwickshire.gov.uk)  
<mailto:communities@warwickshire.gov.uk>

Traffic & Road Safety  
Communities,  
Shire Hall Post Room  
Warwick, CV34 4SP  
Tel : 01926 410410

NOTES

**PROPOSED**

Based on Ordnance Survey mapping with the permission of the Controller of HMSO  
© Crown Copyright and database right 2018. Ordnance Survey 100019520.  
All rights reserved.  
Unauthorised reproduction infringes copyright and may lead to prosecution or civil proceedings.  
Warwickshire County Council.

REV	DATE	BY	CHK	AMENDMENT
1	27/02/19	PM	AP	Checked and initialled for issue
-	--/--	-	-	-
-	--/--	-	-	-
-	--/--	-	-	-
-	--/--	-	-	-

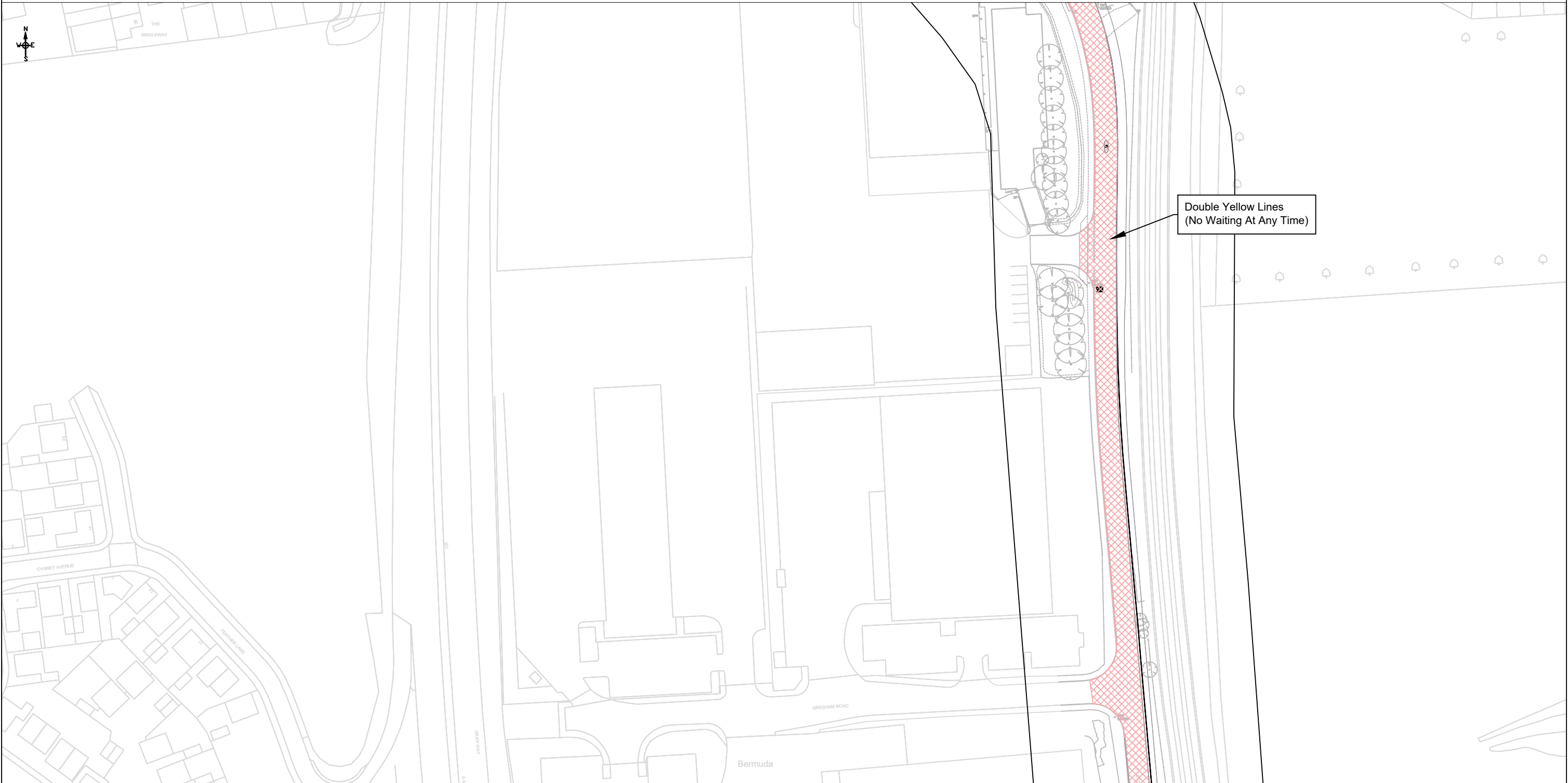
Drawing title

**Waiting Restrictions (CE68)**  
**Bermuda Connectivity**  
**Nuneaton & Bedworth Borough**

Project title

**Bermuda Connectivity**

Drawn by	Checked by
<b>PM</b>	<b>AP</b>
Date	
<b>15/02/2023</b>	
Scale	
<b>1:500 @ A3_L</b>	
Drawing number	
<b>PTRO22-017-006</b>	



Double Yellow Lines  
(No Waiting At Any Time)

All restrictions outside the outlined area  
unaffected by the Bermuda Connectivity Project  
See Map Tile Ref. CF68, Current Revision



Traffic & Road Safety  
Communities,  
Shire Hall Post Room  
Warwick, CV34 4SP  
Tel : 01926 410410

NOTES

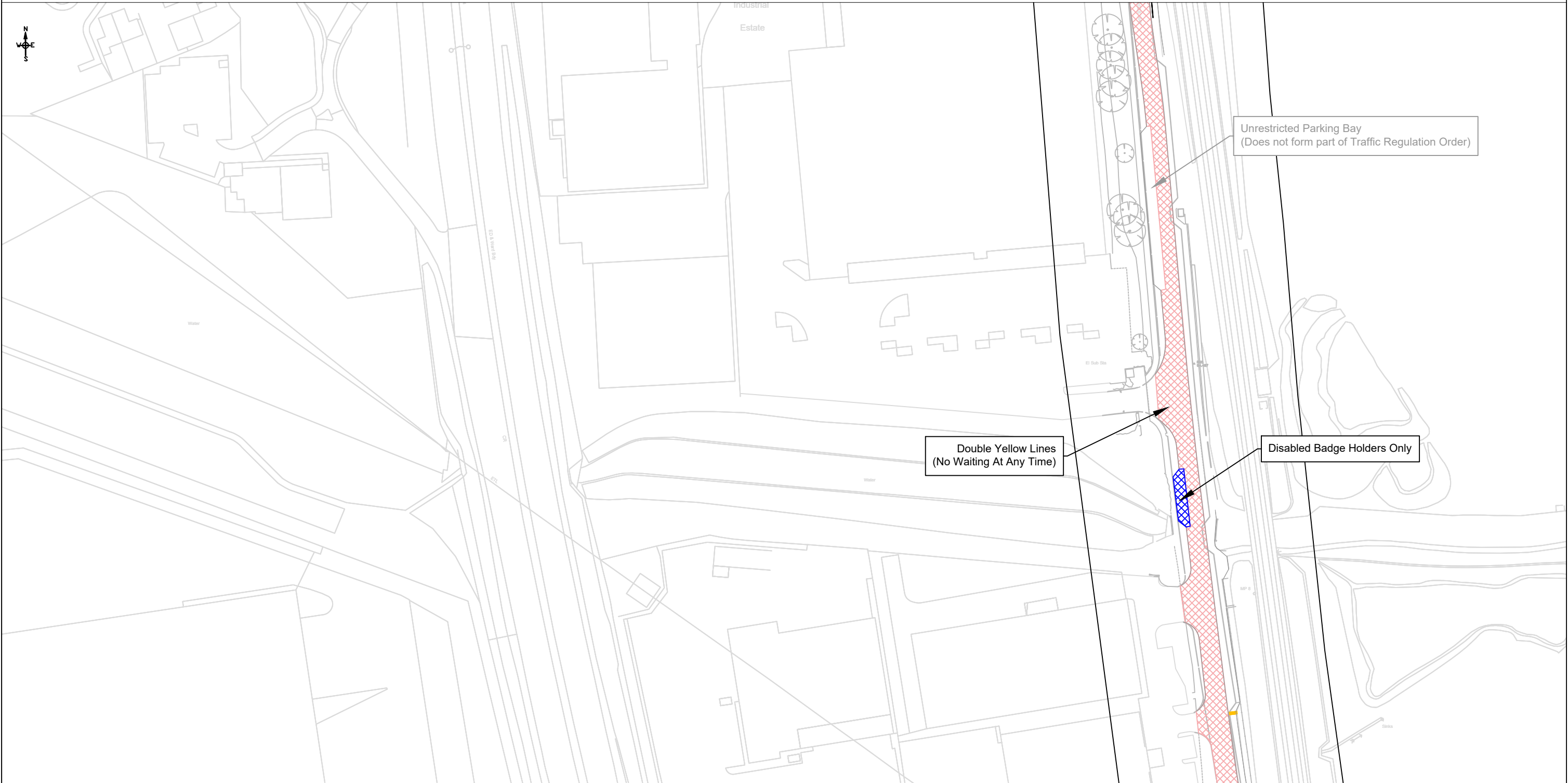
**PROPOSED**

Based on Ordnance Survey mapping with the permission of the Controller of HMSO  
© Crown Copyright and database right 2018. Ordnance Survey 100019520.  
All rights reserved.  
Unauthorised reproduction infringes copyright and may lead to prosecution or civil proceedings.  
Warwickshire County Council.

REV	DATE	BY	CHK	AMENDMENT
1	27/02/19	PM	AP	Checked and initialled for issue
-	--/--	-	-	-
-	--/--	-	-	-
-	--/--	-	-	-
-	--/--	-	-	-

Drawing title  
**Waiting Restrictions  
(CF68)  
Bermuda Connectivity  
Nuneaton & Bedworth Borough**  
Project title  
**Bermuda Connectivity**

Drawn by <b>PM</b>	Checked by <b>AP</b>
Date <b>15/02/2023</b>	
Scale <b>1:500 @ A3_L</b>	
Drawing number <b>PTRO22-017-007</b>	



All restrictions outside the outlined area unaffected by the Bermuda Connectivity Project  
See Map Tile Ref. CG68, Current Revision



**Warwickshire County Council**  
**TRANSPORT AND ECONOMY**

Traffic & Road Safety  
Communities,  
Shire Hall Post Room  
Warwick, CV34 4SP  
Tel : 01926 410410

[www.warwickshire.gov.uk](http://www.warwickshire.gov.uk)  
<mailto:communities@warwickshire.gov.uk>

NOTES

**PROPOSED**

Based on Ordnance Survey mapping with the permission of the Controller of HMSO  
© Crown Copyright and database right 2018. Ordnance Survey 100019520.  
All rights reserved.  
Unauthorised reproduction infringes copyright and may lead to prosecution or civil proceedings.  
Warwickshire County Council.

REV	DATE	BY	CHK	AMENDMENT
1	27/02/19	PM	AP	Checked and initialled for issue
-	--/--	-	-	-
-	--/--	-	-	-
-	--/--	-	-	-
-	--/--	-	-	-

Drawing title

**Waiting Restrictions (CG68)**  
**Bermuda Connectivity**  
**Nuneaton & Bedworth Borough**

Project title

**Bermuda Connectivity**

Drawn by	Checked by
<b>PM</b>	<b>AP</b>
Date	
<b>15/02/2023</b>	
Scale	
<b>1:500 @ A3_L</b>	
Drawing number	
<b>PTRO22-017-008</b>	



All restrictions outside the outlined area unaffected by the Bermuda Connectivity Project  
See Map Tile Ref. CH68, Current Revision



**Warwickshire County Council**  
**TRANSPORT AND ECONOMY**

Traffic & Road Safety  
Communities,  
Shire Hall Post Room  
Warwick, CV34 4SP  
Tel : 01926 410410

[www.warwickshire.gov.uk](http://www.warwickshire.gov.uk)  
<mailto:communities@warwickshire.gov.uk>

NOTES

**PROPOSED**

Based on Ordnance Survey mapping with the permission of the Controller of HMSO  
© Crown Copyright and database right 2018. Ordnance Survey 100019520.  
All rights reserved.  
Unauthorised reproduction infringes copyright and may lead to prosecution or civil proceedings.  
Warwickshire County Council.

REV	DATE	BY	CHK	AMENDMENT
1	27/02/19	PM	AP	Checked and initialled for issue
-	--/--	-	-	-
-	--/--	-	-	-
-	--/--	-	-	-
-	--/--	-	-	-

Drawing title

**Waiting Restrictions (CH68)**  
**Bermuda Connectivity**  
**Nuneaton & Bedworth Borough**

Project title

**Bermuda Connectivity**

Drawn by	Checked by
<b>PM</b>	<b>AP</b>
Date	<b>15/02/2023</b>
Scale	<b>1:500 @ A3_L</b>
Drawing number	<b>PTRO22-017-009</b>





Double Yellow Lines  
(No Waiting At Any Time)

All restrictions outside the outlined area  
unaffected by the Bermuda Connectivity Project  
See Map Tile Ref. C168, Current Revision

NOTES

**PROPOSED**

Based on Ordnance Survey mapping with the permission of the Controller of HMSO  
© Crown Copyright and database right 2018. Ordnance Survey 100019520.  
All rights reserved.  
Unauthorised reproduction infringes copyright and may lead to prosecution or civil proceedings.  
Warwickshire County Council.

REV	DATE	BY	CHK	AMENDMENT
1	27/02/19	PM	AP	Checked and initialled for issue
-	--/--/--	-	-	-
-	--/--/--	-	-	-
-	--/--/--	-	-	-
-	--/--/--	-	-	-

Drawing title	<b>Waiting Restrictions (C168) Bermuda Connectivity Nuneaton &amp; Bedworth Borough</b>
Project title	
<b>Bermuda Connectivity</b>	

Drawn by	<b>PM</b>	Checked by	<b>AP</b>
Date	<b>15/02/2023</b>		
Scale	<b>1:500 @ A3_L</b>		
Drawing number	<b>PTRO22-017-010</b>		