

Appendix A      Occupancy parking patterns

**APPENDIX A**

Stratford On Avon On Street Zones Surveys carried out Weds 5th January to Saturday 8th January 2022

**Zone S3**

Section Ref S3	Street Name	Side of street	Bay Net Length	Capacity	Day of the week							Weekday morning Average	
					Occupancy Levels 10am								% Occupancy Morning
					Wednesday	Thursday	Friday	Saturday	Wednesday	Thursday	Friday		
A	Mayfield Avenue	North	55	11	5	7	7	9	45.5%	63.6%	63.6%	81.8%	57.6%
B	Mayfield Court	West	16	3	1	2	1	2	33.3%	66.7%	33.3%	66.7%	44.4%
C	Mayfield Court	West	7	1	0	1	1	1	0.0%	100.0%	100.0%	100.0%	66.7%
D	Mayfield Court	South	20	6	4	4	5	6	66.7%	83.3%	100.0%	100.0%	72.2%
E	Mayfield Court	East	24	5	2	1	4	4	40.0%	20.0%	80.0%	80.0%	46.7%
F	Mayfield Avenue	South	66	13	9	11	7	9	69.2%	84.6%	53.8%	69.2%	69.2%
G	Maidenhead Road	West	29	6	5	5	5	5	83.3%	83.3%	83.3%	83.3%	83.3%
H	Maidenhead Road	East	51	10	8	9	9	8	80.0%	90.0%	90.0%	80.0%	86.7%
			<b>Occupied Spaces</b>	<b>55</b>	<b>34</b>	<b>40</b>	<b>39</b>	<b>44</b>	<b>61.8%</b>	<b>72.7%</b>	<b>70.9%</b>	<b>80.0%</b>	<b>68.5%</b>
			<b>Available Spaces in zone S3</b>		<b>21</b>	<b>15</b>	<b>16</b>	<b>11</b>					

**Zone S2**

Section Ref S2	Street Name	Side of street	Bay Net Length	Capacity	Day of the week							Weekday morning Average	
					Occupancy Levels 10am								% Occupancy Morning
					Wednesday	Thursday	Friday	Saturday	Wednesday	Thursday	Friday		
A	Great William Street	East	62	12	10	10	11	12	83.3%	83.3%	91.7%	100.0%	86.1%
B	Great William Street	East	77	15	13	13	13	11	86.7%	86.7%	86.7%	73.3%	86.7%
C	Great William Street	West	50	10	9	8	9	9	90.0%	80.0%	90.0%	90.0%	86.7%
D	Great William Street	West	7	1	0	0	1	0	0.0%	0.0%	100.0%	0.0%	33.3%
E	Great William Street	West	46	9	9	7	7	7	100.0%	77.8%	77.8%	77.8%	85.2%
F	Mulberry Street	North	46	9	7	7	7	8	77.8%	77.8%	77.8%	88.9%	77.8%
G	Mulberry Street	North	40	8	4	5	5	5	50.0%	62.5%	62.5%	62.5%	58.3%
H	Shakespeare Road	East	60	12	11	10	8	11	91.7%	83.3%	66.7%	91.7%	80.6%
K	Shakespeare Road	West	15	3	3	3	2	3	100.0%	100.0%	100.0%	100.0%	88.9%
L	Shakespeare Road	West	7	1	1	1	1	1	100.0%	100.0%	100.0%	100.0%	100.0%
M	Shakespeare Road	West	35	7	4	4	6	6	57.1%	57.1%	85.7%	85.7%	66.7%
N (after 6pm)	Shakespeare Road	West	20	0	0	0	0	0					
O	Shakespeare Road	West	25	5	5	5	3	5	100.0%	100.0%	60.0%	100.0%	86.7%
P (after 6pm)	Shakespeare Road	West	21	0	0	0	0	0					
Q	Shakespeare Road	East	32	6	6	6	4	6	100.0%	100.0%	66.7%	100.0%	88.9%
R	Shakespeare Road	East	7	1	1	1	1	1	100.0%	100.0%	100.0%	100.0%	100.0%
S	Shakespeare Road	East	44	9	6	9	9	9	66.7%	100.0%	100.0%	100.0%	88.9%
T (after 6pm)	Mulberry Street	South	75	0	1	1	0	1					
		Daytime	<b>Occupied Spaces</b>	<b>108</b>	<b>89</b>	<b>89</b>	<b>87</b>	<b>94</b>	<b>82.4%</b>	<b>82.4%</b>	<b>80.6%</b>	<b>87.0%</b>	<b>81.8%</b>
			<b>Available Spaces in zone S2</b>		<b>19</b>	<b>19</b>	<b>21</b>	<b>14</b>					
			<b>S2 &amp; S3 combined occupancy</b>	<b>163</b>	<b>123</b>	<b>129</b>	<b>126</b>	<b>138</b>	<b>75%</b>	<b>75%</b>	<b>77%</b>	<b>85%</b>	<b>77.3%</b>
			<b>S2 &amp; S3 combined Available</b>		<b>40</b>	<b>34</b>	<b>37</b>	<b>25</b>					

**Zone S4**

Section Ref S4	Street Name	Side of street	Bay Net Length	Capacity	Day of the week							Weekday morning Average	
					Occupancy Levels 10am								% Occupancy Morning
					Wednesday	Thursday	Friday	Saturday	Wednesday	Thursday	Friday		
A	Tyler Street	West	54	11	2	4	5	3	18.2%	36.4%	45.5%	27.3%	31.8%
B	Tyler Street	East	54	11	5	3	7	8	45.5%	27.3%	63.6%	72.7%	52.3%
C	Payton Street	North	116	23	9	14	14	14	39.1%	60.9%	60.9%	60.9%	55.4%
D	John Street	East	72	14	7	8	11	9	50.0%	57.1%	78.6%	64.3%	62.5%
			<b>Occupied Spaces</b>	<b>59</b>	<b>23</b>	<b>29</b>	<b>37</b>	<b>34</b>	<b>39.0%</b>	<b>49.2%</b>	<b>62.7%</b>	<b>57.6%</b>	<b>50.3%</b>
			<b>Available Spaces in zone S4</b>		<b>36</b>	<b>30</b>	<b>22</b>	<b>25</b>					

**APPENDIX A**  
Stratford On Avon On Street Zones Surveys carried out Weds 5th January to Saturday 8th January 2022

		Day of the week							Day of the week						
		Occupancy Levels 2pm							% Occupancy Lunch						
Section Ref	Street Name	Side of street	Bay Net Length	Capacity	Wednesday	Thursday	Friday	Saturday	Wednesday	Thursday	Friday	Saturday	Weekday Lunch Average		
<b>Zone S3</b>															
A	Mayfield Avenue	North	55	11	8	5	7	5	72.7%	45.5%	63.6%	45.5%	60.6%		
B	Mayfield Court	West	16	3	3	2	2	3	100.0%	66.7%	66.7%	100.0%	77.8%		
C	Mayfield Court	West	7	1	0	1	1	1	0.0%	100.0%	100.0%	100.0%	66.7%		
D	Mayfield Court	South	20	6	3	3	4	6	50.0%	50.0%	66.7%	100.0%	55.6%		
E	Mayfield Court	East	24	5	2	1	2	5	40.0%	20.0%	40.0%	100.0%	33.3%		
F	Mayfield Avenue	South	66	13	8	9	9	10	61.5%	69.2%	69.2%	76.9%	66.7%		
G	Maidenhead Road	West	29	6	5	5	4	5	83.3%	83.3%	66.7%	83.3%	77.8%		
H	Maidenhead Road	East	51	10	7	9	8	8	70.0%	90.0%	80.0%	80.0%	80.0%		
			<b>Occupied Spaces</b>	<b>55</b>	<b>36</b>	<b>35</b>	<b>37</b>	<b>43</b>	<b>65.5%</b>	<b>63.6%</b>	<b>67.3%</b>	<b>78.2%</b>	<b>65.5%</b>		
			<b>Available Spaces in zone S3</b>		<b>19</b>	<b>20</b>	<b>18</b>	<b>12</b>							
<b>Zone S2</b>															
Section Ref S2	Street Name	Side of street	Bay Net Length	Capacity											
A	Great William Street	East	62	12	9	10	11	12	75.0%	83.3%	91.7%	100.0%	83.3%		
B	Great William Street	East	77	15	11	11	10	13	73.3%	73.3%	66.7%	86.7%	71.1%		
C	Great William Street	West	50	10	8	7	9	9	80.0%	70.0%	90.0%	90.0%	80.0%		
D	Great William Street	West	7	1	0	0	0	0	0.0%	0.0%	0.0%	0.0%	0.0%		
E	Great William Street	West	46	9	6	7	6	8	66.7%	77.8%	66.7%	88.9%	70.4%		
F	Mulberry Street	North	46	9	8	8	7	8	88.9%	88.9%	77.8%	88.9%	85.2%		
G	Mulberry Street	North	40	8	5	4	5	5	62.5%	50.0%	62.5%	62.5%	58.3%		
H	Shakespeare Road	East	60	12	9	10	7	10	75.0%	83.3%	58.3%	83.3%	72.2%		
K	Shakespeare Road	West	15	3	3	3	2	2	100.0%	100.0%	66.7%	66.7%	88.9%		
L	Shakespeare Road	West	1	1	1	0	0	0	100.0%	0.0%	0.0%	0.0%	33.3%		
M	Shakespeare Road	West	35	7	5	5	6	5	71.4%	71.4%	85.7%	71.4%	76.2%		
N (after 6pm))	Shakespeare Road	West	20	0	0	0	0	0							
O	Shakespeare Road	West	25	5	5	5	4	5	100.0%	100.0%	80.0%	100.0%	93.3%		
P (after 6pm)	Shakespeare Road	West	21	0	0	1	0	0							
Q	Shakespeare Road	East	32	6	5	5	5	6	83.3%	83.3%	83.3%	100.0%	83.3%		
R	Shakespeare Road	East	7	1	1	1	1	1	100.0%	100.0%	100.0%	100.0%	100.0%		
S	Shakespeare Road	East	44	9	7	7	9	8	77.8%	77.8%	100.0%	88.9%	85.2%		
T (after 6pm)	Mulberry Street	South	75	0	1	0	0	1							
			<b>Occupied Spaces</b>	<b>108</b>	<b>83</b>	<b>82</b>	<b>82</b>	<b>92</b>	<b>76.9%</b>	<b>76.9%</b>	<b>75.9%</b>	<b>85.2%</b>	<b>76.5%</b>		
			<b>Available Spaces in zone S2</b>		<b>25</b>	<b>25</b>	<b>26</b>	<b>16</b>							
			<b>S2 &amp; S3 combined occupancy</b>	<b>163</b>	<b>119</b>	<b>118</b>	<b>119</b>	<b>135</b>	<b>73%</b>	<b>72%</b>	<b>73%</b>	<b>83%</b>	<b>72.8%</b>		
			<b>S2 &amp; S3 combined Available</b>		<b>44</b>	<b>45</b>	<b>44</b>	<b>28</b>							
<b>Zone S4</b>															
Section Ref S4	Street Name	Side of street	Bay Net Length	Capacity											
A	Tyler Street	West	54	11	5	3	4	3	45.5%	27.3%	36.4%	27.3%	34.1%		
B	Tyler Street	East	54	11	4	3	7	7	36.4%	27.3%	63.6%	63.6%	47.7%		
C	Payton Street	North	116	23	13	16	7	17	56.5%	69.6%	30.4%	73.9%	57.6%		
D	John Street	East	72	14	9	10	10	10	64.3%	64.3%	71.4%	71.4%	67.9%		
			<b>Occupied Spaces</b>	<b>59</b>	<b>31</b>	<b>31</b>	<b>28</b>	<b>37</b>	<b>52.5%</b>	<b>52.5%</b>	<b>47.5%</b>	<b>62.7%</b>	<b>50.8%</b>		
			<b>Available Spaces in zone S4</b>		<b>28</b>	<b>28</b>	<b>31</b>	<b>22</b>							



Appendix B Visitor Permit parking patterns

**APPENDIX B**

Stratford On Avon On Street Zones Surveys carried out Weds 5th January to Saturday 8th January 2022

Visitor Permit numbers 10am										Visitor permit % Occupancy						
Section Ref S3	Street Name	Side of street	Bay Net Length	Capacity	Wednesday	Thursday	Friday	Saturday	Wednesday	Thursday	Friday	Saturday morning Average	Weekday morning Average			
A	Mayfield Avenue	North	55	11	NO DATA DUE TO FROST	2	3	2	0.0%	18.2%	27.3%	18.2%	15.2%			
B	Mayfield Court	West	16	3	0	0	0	0	0.0%	0.0%	0.0%	0.0%	0.0%			
C	Mayfield Court	West	7	1	0	0	0	0	0.0%	0.0%	0.0%	0.0%	0.0%			
D	Mayfield Court	South	20	6	0	1	2	1	0.0%	16.7%	33.3%	16.7%	16.7%			
E	Mayfield Court	East	24	5	0	0	1	3	0.0%	0.0%	20.0%	60.0%	6.7%			
F	Mayfield Avenue	South	66	13	0	2	0	0	0.0%	15.4%	0.0%	0.0%	5.1%			
G	Maidenhead Road	West	29	6	0	1	0	0	0.0%	16.7%	0.0%	0.0%	5.6%			
H	Maidenhead Road	East	51	10	0	2	2	1	0.0%	20.0%	20.0%	10.0%	13.3%			
			VP Occupied Spaces	55	0	8	8	7	0.0%	14.5%	14.5%	12.7%	14.5%			
<b>Zone S2</b>																
Section Ref S2	Street Name	Side of street	Bay Net Length	Capacity	Wednesday	Thursday	Friday	Saturday	Wednesday	Thursday	Friday	Saturday morning Average	Weekday morning Average			
A	Great William Street	East	62	12	0	3	5	3	0.0%	25.0%	41.7%	25.0%	22.2%			
B	Great William Street	East	77	15	0	3	2	1	0.0%	20.0%	13.3%	6.7%	11.1%			
C	Great William Street	West	50	10	0	4	2	4	0.0%	40.0%	20.0%	40.0%	20.0%			
D	Great William Street	West	7	1	0	0	0	0	0.0%	0.0%	0.0%	0.0%	0.0%			
E	Great William Street	West	46	9	0	2	0	3	0.0%	22.2%	0.0%	33.3%	7.4%			
F	Mulberry Street	North	46	9	0	1	0	1	0.0%	11.1%	0.0%	11.1%	3.7%			
G	Mulberry Street	North	40	8	0	1	2	2	0.0%	12.5%	25.0%	25.0%	12.5%			
H	Shakespeare Road	East	60	12	0	4	2	4	0.0%	33.3%	16.7%	33.3%	16.7%			
I	Shakespeare Road	West	15	3	0	1	1	0	0.0%	33.3%	33.3%	0.0%	22.2%			
J	Shakespeare Road	West	7	1	0	0	0	0	0.0%	0.0%	0.0%	0.0%	0.0%			
K	Shakespeare Road	West	35	7	0	0	0	1	0.0%	0.0%	0.0%	14.3%	0.0%			
L	Shakespeare Road	West	20	0	0	0	0	0	0.0%	0.0%	0.0%	0.0%	0.0%			
M	Shakespeare Road	West	25	5	0	2	2	1	0.0%	40.0%	40.0%	20.0%	26.7%			
N (after 6pm)	Shakespeare Road	West	21	0	0	0	0	0	0.0%	0.0%	0.0%	0.0%	0.0%			
O	Shakespeare Road	West	32	6	0	1	1	0	0.0%	16.7%	16.7%	0.0%	11.1%			
P (after 6pm)	Shakespeare Road	East	7	1	0	0	0	0	0.0%	0.0%	0.0%	0.0%	0.0%			
Q	Shakespeare Road	East	44	9	0	2	2	4	0.0%	22.2%	22.2%	44.4%	14.8%			
R	Shakespeare Road	East	75	0	0	0	0	0	0.0%	0.0%	0.0%	0.0%	0.0%			
S	Shakespeare Road	South	75	108	0	24	19	24	0.0%	22.2%	17.6%	22.2%	19.9%			
T (after 6pm)	Mulberry Street	Daytime	VP Occupied Spaces	108	0	24	19	24	0.0%	22.2%	17.6%	22.2%	19.9%			
			\$2 & S3 combined visitor permits	163	0	32	27	31	0%	20%	17%	19%	18.1%			
<b>Zone S4</b>																
Section Ref S4	Street Name	Side of street	Bay Net Length	Capacity	Wednesday	Thursday	Friday	Saturday	Wednesday	Thursday	Friday	Saturday morning Average	Weekday morning Average			
A	Tyler Street	West	54	11	0	0	0	0	0.0%	0.0%	0.0%	0.0%	0.0%			
B	Tyler Street	East	54	11	0	0	0	1	0.0%	0.0%	0.0%	9.1%	2.3%			
C	Payton Street	North	116	23	0	3	1	1	0.0%	13.0%	4.3%	4.3%	5.4%			
D	John Street	East	72	14	0	1	1	2	0.0%	7.1%	7.1%	14.3%	7.1%			
			VP Occupied Spaces	59	0	4	2	4	0.0%	6.8%	3.4%	6.8%	5.1%			

**APPENDIX B**

Stratford On Avon On Street Zones Surveys carried out Weds 5th January to Saturday 8th January 2022

		Visitor Permit numbers 2pm							Visitor permit % Occupancy				
Section Ref S3	Street Name	Side of street	Bay Net Length	Capacity	Wednesday	Thursday	Friday	Saturday	Wednesday	Thursday	Friday	Saturday afternoon Average	Weekday afternoon Average
A	Mayfield Avenue	North	55	11	NO DATA DUE TO FROST	0	0	3	2	0.0%	0.0%	18.2%	9.1%
B	Mayfield Court	West	16	3	0	0	0	0	0	0.0%	0.0%	0.0%	0.0%
C	Mayfield Court	West	7	1	0	0	0	0	0	0.0%	0.0%	0.0%	0.0%
D	Mayfield Court	South	20	6	0	1	3	1	0.0%	16.7%	50.0%	16.7%	22.2%
E	Mayfield Court	East	24	5	0	0	0	3	0.0%	0.0%	0.0%	60.0%	0.0%
F	Mayfield Avenue	South	66	13	0	2	0	1	0.0%	15.4%	0.0%	7.7%	5.1%
G	Maidenhead Road	West	29	6	0	0	0	0	0.0%	0.0%	0.0%	0.0%	0.0%
H	Maidenhead Road	East	51	10	0	3	3	2	0.0%	30.0%	30.0%	20.0%	20.0%
			VP Occupied Spaces	55	0	6	9	9	0.0%	10.9%	16.4%	16.4%	13.6%
<b>Zone S2</b>													
Section Ref S2	Street Name	Side of street	Bay Net Length	Capacity									
A	Great William Street	East	62	12	0	3	5	2	0.0%	25.0%	41.7%	16.7%	22.2%
B	Great William Street	East	77	15	0	2	1	3	0.0%	13.3%	6.7%	20.0%	6.7%
C	Great William Street	West	50	10	0	3	3	5	0.0%	30.0%	30.0%	50.0%	20.0%
D	Great William Street	West	7	1	0	0	0	0	0.0%	0.0%	0.0%	0.0%	0.0%
E	Great William Street	West	46	9	0	3	0	2	0.0%	33.3%	0.0%	22.2%	11.1%
F	Mulberry Street	North	46	9	0	2	3	1	0.0%	22.2%	33.3%	11.1%	18.5%
G	Mulberry Street	North	40	8	0	1	2	2	0.0%	12.5%	25.0%	25.0%	12.5%
H	Shakespeare Road	East	60	12	0	4	2	4	0.0%	33.3%	16.7%	33.3%	16.7%
K	Shakespeare Road	West	15	3	0	1	0	0	0.0%	33.3%	0.0%	0.0%	11.1%
L	Shakespeare Road	West	7	1	0	0	0	0	0.0%	0.0%	0.0%	0.0%	0.0%
M	Shakespeare Road	West	35	7	0	1	0	1	0.0%	14.3%	0.0%	14.3%	4.8%
N (after 6pm)	Shakespeare Road	West	20	0	0	0	0	0	0.0%	0.0%	0.0%	0.0%	0.0%
O	Shakespeare Road	West	25	5	0	2	2	1	0.0%	40.0%	40.0%	20.0%	26.7%
P (after 6pm)	Shakespeare Road	West	21	0	0	0	0	0	0.0%	0.0%	0.0%	0.0%	0.0%
Q	Shakespeare Road	East	32	6	0	1	1	0	0.0%	16.7%	16.7%	0.0%	11.1%
R	Shakespeare Road	East	7	1	0	1	0	0	0.0%	100.0%	0.0%	0.0%	33.3%
S	Shakespeare Road	East	44	9	0	0	2	3	0.0%	0.0%	22.2%	33.3%	7.4%
T (after 6pm)	Mulberry Street	South	75	0	0	0	0	0	0.0%	0.0%	0.0%	0.0%	0.0%
			Daytime VP Occupied Spaces	108	0	24	21	24	0.0%	22.2%	19.4%	22.2%	20.8%
			S2 & S3 combined visitor permits	163	0	30	30	33	0%	18%	18%	20%	18.4%
<b>Zone S4</b>													
Section Ref S4	Street Name	Side of street	Bay Net Length	Capacity									
A	Tyler Street	West	54	11	0	0	0	1	0.0%	0.0%	0.0%	9.1%	2.3%
B	Tyler Street	East	54	11	0	0	0	0	0.0%	0.0%	0.0%	0.0%	0.0%
C	Payton Street	North	116	23	0	2	2	4	0.0%	8.7%	8.7%	17.4%	8.7%
D	John Street	East	72	14	0	0	1	1	0.0%	0.0%	7.1%	7.1%	3.6%
			VP Occupied Spaces	59	0	2	3	6	0.0%	3.4%	5.1%	10.2%	4.2%

**APPENDIX B**

Stratford On Avon On Street Zones Surveys carried out Weds 5th January to Saturday 8th January 2022

		Visitor Permit numbers 8pm							Visitor permit % Occupancy				
Section Ref S3	Street Name	Side of street	Bay Net Length	Capacity	Wednesday	Thursday	Friday	Saturday	Wednesday	Thursday	Friday	Saturday evening Average	Weekday evening Average
A	Mayfield Avenue	North	55	11	NO DATA DUE TO FROST	1	2	3	0.0%	9.1%	18.2%	27.3%	9.1%
B	Mayfield Court	West	16	3	0	0	0	0	0.0%	0.0%	0.0%	0.0%	0.0%
C	Mayfield Court	West	7	1	0	0	0	0	0.0%	0.0%	0.0%	0.0%	0.0%
D	Mayfield Court	South	20	6	0	2	1	1	0.0%	33.3%	16.7%	16.7%	16.7%
E	Mayfield Court	East	24	5	0	0	3	3	0.0%	0.0%	60.0%	60.0%	20.0%
F	Mayfield Avenue	South	66	13	0	0	0	0	0.0%	0.0%	0.0%	0.0%	0.0%
G	Maidenhead Road	West	29	6	0	0	0	0	0.0%	0.0%	0.0%	0.0%	0.0%
H	Maidenhead Road	East	51	10	0	0	0	2	0.0%	0.0%	0.0%	20.0%	0.0%
			<b>VP Occupied Spaces</b>	<b>55</b>	<b>0</b>	<b>3</b>	<b>6</b>	<b>9</b>	<b>0.0%</b>	<b>5.5%</b>	<b>10.9%</b>	<b>16.4%</b>	<b>8.2%</b>
<b>Zone S2</b>													
Section Ref S2	Street Name	Side of street	Bay Net Length	Capacity	Wednesday	Thursday	Friday	Saturday	Wednesday	Thursday	Friday	Saturday evening Average	Weekday evening Average
A	Great William Street	East	62	12	0	3	3	0	0.0%	25.0%	25.0%	0.0%	16.7%
B	Great William Street	East	77	15	0	0	1	2	0.0%	0.0%	6.7%	13.3%	2.2%
C	Great William Street	West	50	10	0	5	2	3	0.0%	50.0%	20.0%	30.0%	23.3%
D	Great William Street	West	7	1	0	0	0	0	0.0%	0.0%	0.0%	0.0%	0.0%
E	Great William Street	West	46	9	0	0	2	2	0.0%	0.0%	22.2%	22.2%	7.4%
F	Mulberry Street	North	46	9	0	1	1	1	0.0%	11.1%	11.1%	11.1%	7.4%
G	Mulberry Street	North	40	8	0	1	2	2	0.0%	12.5%	25.0%	25.0%	12.5%
H	Shakespeare Road	East	60	12	0	4	3	4	0.0%	33.3%	25.0%	33.3%	19.4%
K	Shakespeare Road	West	15	3	0	1	0	0	0.0%	33.3%	0.0%	0.0%	11.1%
L	Shakespeare Road	West	7	1	0	0	0	0	0.0%	0.0%	0.0%	0.0%	0.0%
M	Shakespeare Road	West	35	7	0	0	1	0	0.0%	0.0%	14.3%	0.0%	4.8%
N (after 6pm)	Shakespeare Road	West	20	4	0	0	1	0	0.0%	0.0%	25.0%	0.0%	8.3%
O	Shakespeare Road	West	25	5	0	2	1	1	0.0%	40.0%	20.0%	20.0%	20.0%
P (after 6pm)	Shakespeare Road	West	21	4	0	0	0	0	0.0%	0.0%	0.0%	0.0%	0.0%
Q	Shakespeare Road	East	32	6	0	1	0	0	0.0%	16.7%	0.0%	0.0%	5.6%
R	Shakespeare Road	East	7	1	0	0	0	0	0.0%	0.0%	0.0%	0.0%	0.0%
S	Shakespeare Road	East	44	9	0	2	2	2	0.0%	22.2%	22.2%	22.2%	14.8%
T (after 6pm)	Mulberry Street	South	75	15	0	1	1	0	0.0%	6.7%	6.7%	0.0%	4.4%
			<b>Daytime VP Occupied Spaces</b>	<b>131</b>	<b>0</b>	<b>21</b>	<b>20</b>	<b>17</b>	<b>0.0%</b>	<b>16.0%</b>	<b>15.3%</b>	<b>13.0%</b>	<b>15.6%</b>
			<b>S2 &amp; S3 combined visitor permits</b>	<b>186</b>	<b>0</b>	<b>24</b>	<b>26</b>	<b>26</b>	<b>0%</b>	<b>13%</b>	<b>14%</b>	<b>14%</b>	<b>13.4%</b>
<b>Zone S4</b>													
Section Ref S4	Street Name	Side of street	Bay Net Length	Capacity	Wednesday	Thursday	Friday	Saturday	Wednesday	Thursday	Friday	Saturday evening Average	Weekday evening Average
A	Tyler Street	West	54	11	0	0	0	0	0.0%	0.0%	0.0%	0.0%	0.0%
B	Tyler Street	East	54	11	0	0	1	0	0.0%	0.0%	9.1%	0.0%	2.3%
C	Payton Street	North	116	23	0	1	2	3	0.0%	4.3%	8.7%	13.0%	6.5%
D	John Street	East	72	14	0	1	1	0	0.0%	7.1%	7.1%	0.0%	3.6%
			<b>VP Occupied Spaces</b>	<b>59</b>	<b>0</b>	<b>2</b>	<b>4</b>	<b>3</b>	<b>0.0%</b>	<b>3.4%</b>	<b>6.8%</b>	<b>5.1%</b>	<b>5.1%</b>



Appendix C      Tabulated Restriction types on survey beat.

**APPENDIX C**

Stratford On Avon On Street Zones Surveys carried out Weds 5th January to Saturday 8th January 2022

**Notes**

for S3 ONLY read S2/S3 permits, S3 visitor permit and S2/S3 visitor permit. SAME APPLIES TO S2 BUT NOT S4 take VRM of visitor permits of any type ONLY.

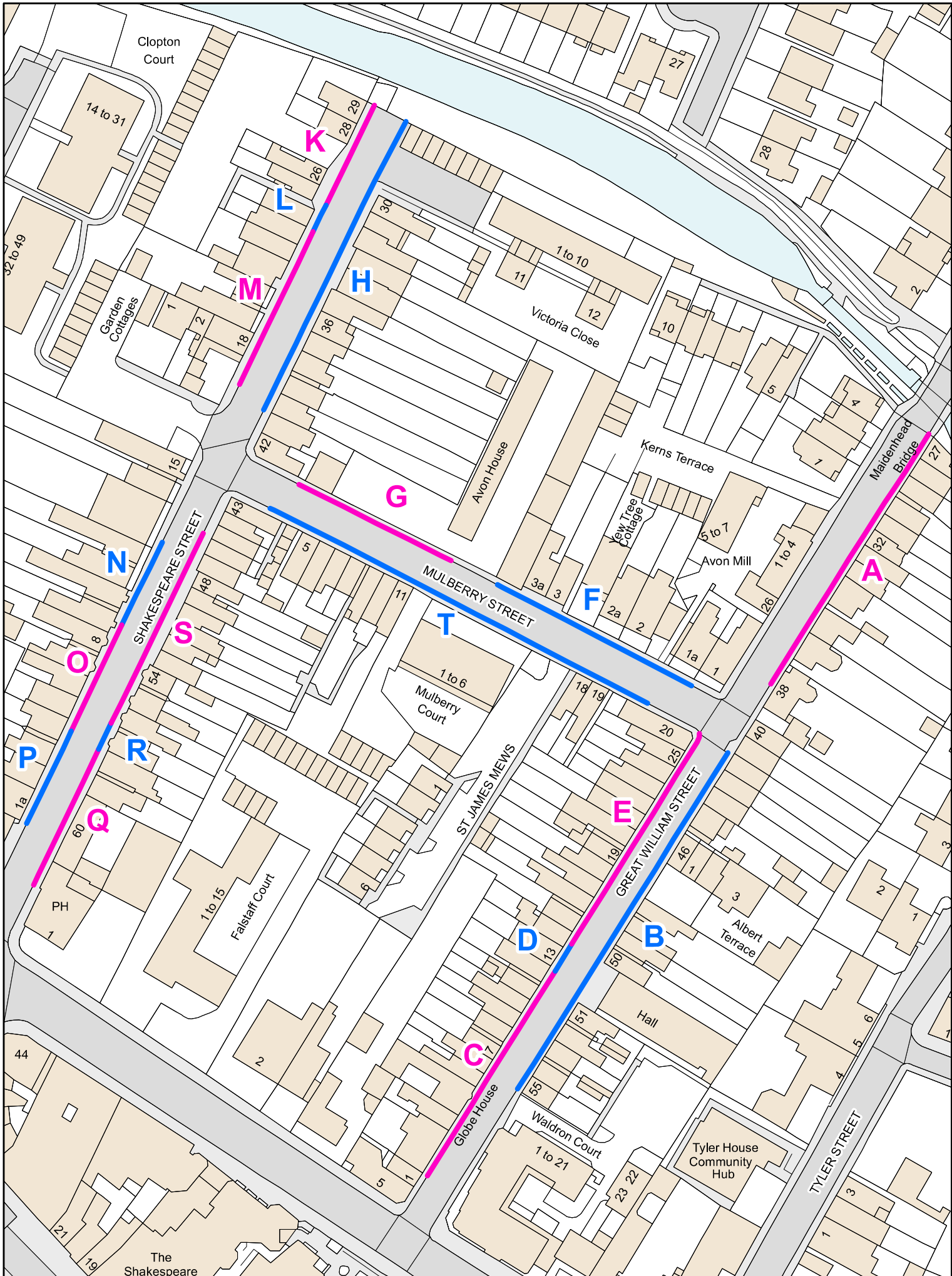
8pm evening patrols still recorded permit types in S3 bays even when the restrictions are not in force.

Section Ref S3	Street Name	Side of street	Bay Net Length	Capacity	Restriction
A	Mayfield Avenue	North	54.6	11	Limited Waiting 1 Hour No Return 2 Hours Mon-Sat 8am-6pm Except Permit Holders (S3)
B	Mayfield Court	West	15.9	3	Limited Waiting 1 Hour No Return 2 Hours Mon-Sat 8am-6pm Except Permit Holders (S3)
C	Mayfield Court	West	6.6	1	Limited Waiting 1 Hour No Return 2 Hours Mon-Sat 8am-6pm Except Permit Holders (S3)
D	Mayfield Court	South	mix of parallel and 90 deg bays	6	Limited Waiting 1 Hour No Return 2 Hours Mon-Sat 8am-6pm Except Permit Holders (S3)
E	Mayfield Court	East	24.1	5	Limited Waiting 1 Hour No Return 2 Hours Mon-Sat 8am-6pm Except Permit Holders (S3)
F	Mayfield Avenue	South	66.3	13	Limited Waiting 1 Hour No Return 2 Hours Mon-Sat 8am-6pm Except Permit Holders (S3)
G	Maidenhead Road	West	28.5	6	Limited Waiting 1 Hour No Return 2 Hours Mon-Sat 8am-6pm Except Permit Holders (S3)
H	Maidenhead Road	East	50.8	10	Limited Waiting 1 Hour No Return 2 Hours Mon-Sat 8am-6pm Except Permit Holders (S3)

Section Ref S2	Street Name	Side of street	Bay Net Length	Capacity	Restriction
A	Great William Street	East	62.4	12	Pay & Display 1 Hour No Return 2 Hours 8am-6pm except Permit Holders (S2) / 6pm-8am Permit Holders (S2) only
B	Great William Street	East	77.4	15	Pay & Display 1 Hour No Return 2 Hours 8am-6pm except Permit Holders (S2) / 6pm-8am Permit Holders (S2) only
C	Great William Street	West	41	8	Pay & Display 1 Hour No Return 2 Hours 8am-6pm except Permit Holders (S2) / 6pm-8am Permit Holders (S2) only
D	Great William Street	West	6.8	1	Disabled Badge Holder Only
E	Great William Street	West	45.9	9	Pay & Display 1 Hour No Return 2 Hours 8am-6pm except Permit Holders (S2) / 6pm-8am Permit Holders (S2) only
F	Mulberry Street	North	45.5	9	Pay & Display 1 Hour No Return 2 Hours 8am-6pm except Permit Holders (S2) / 6pm-8am Permit Holders (S2) only
G	Mulberry Street	North	39.6	8	Pay & Display 1 Hour No Return 2 Hours 8am-6pm except Permit Holders (S2) / 6pm-8am Permit Holders (S2) only
H	Shakespeare Road	East	59.8	12	Pay & Display 1 Hour No Return 2 Hours 8am-6pm except Permit Holders (S2) / 6pm-8am Permit Holders (S2) only
K	Shakespeare Road	West	15	3	Pay & Display 1 Hour No Return 2 Hours 8am-6pm except Permit Holders (S2) / 6pm-8am Permit Holders (S2) only
L	Shakespeare Road	West	6.8	1	Disabled Badge Holder Only
M	Shakespeare Road	West	29.9	6	Pay & Display 1 Hour No Return 2 Hours 8am-6pm except Permit Holders (S2) / 6pm-8am Permit Holders (S2) only
N	Shakespeare Road	West	19.6	4	No Waiting 8am-6pm / 6pm-8am Permit Holders (S2) only (EVENING SURVEY ONLY)
O	Shakespeare Road	West	25.4	5	Pay & Display 1 Hour No Return 2 Hours 8am-6pm except Permit Holders (S2) / 6pm-8am Permit Holders (S2) only
P	Shakespeare Road	West	21.3	4	No Waiting 8am-6pm / 6pm-8am Permit Holders (S2) only (EVENING SURVEY ONLY)
Q	Shakespeare Road	East	31.8	6	Pay & Display 1 Hour No Return 2 Hours 8am-6pm except Permit Holders (S2) / 6pm-8am Permit Holders (S2) only
R	Shakespeare Road	East	6.7	1	Disabled Badge Holder Only
S	Shakespeare Road	East	44.1	9	Pay & Display 1 Hour No Return 2 Hours 8am-6pm except Permit Holders (S2) / 6pm-8am Permit Holders (S2) only
T	Mulberry Street	South	74.7	15	No Waiting 8am-6pm / 6pm-8am Permit Holders (S2) only (EVENING SURVEY ONLY)

Section Ref S4	Street Name	Side of street	Bay Net Length	Capacity	Restriction
A	Tyler Street	West	54.4	11	Pay & Display 1 Hour No Return 2 Hours 8am-10pm except Permit Holders (S4)
B	Tyler Street	East	54.4	11	Pay & Display 1 Hour No Return 2 Hours 8am-10pm except Permit Holders (S4)
C	Payton Street	North	116	23	Pay & Display 1 Hour No Return 2 Hours 8am-10pm except Permit Holders (S4)
D	John Street	East	72.2	14	Pay & Display 1 Hour No Return 2 Hours 8am-10pm except Permit Holders (S4)

Appendix D      Plan of the survey sections.

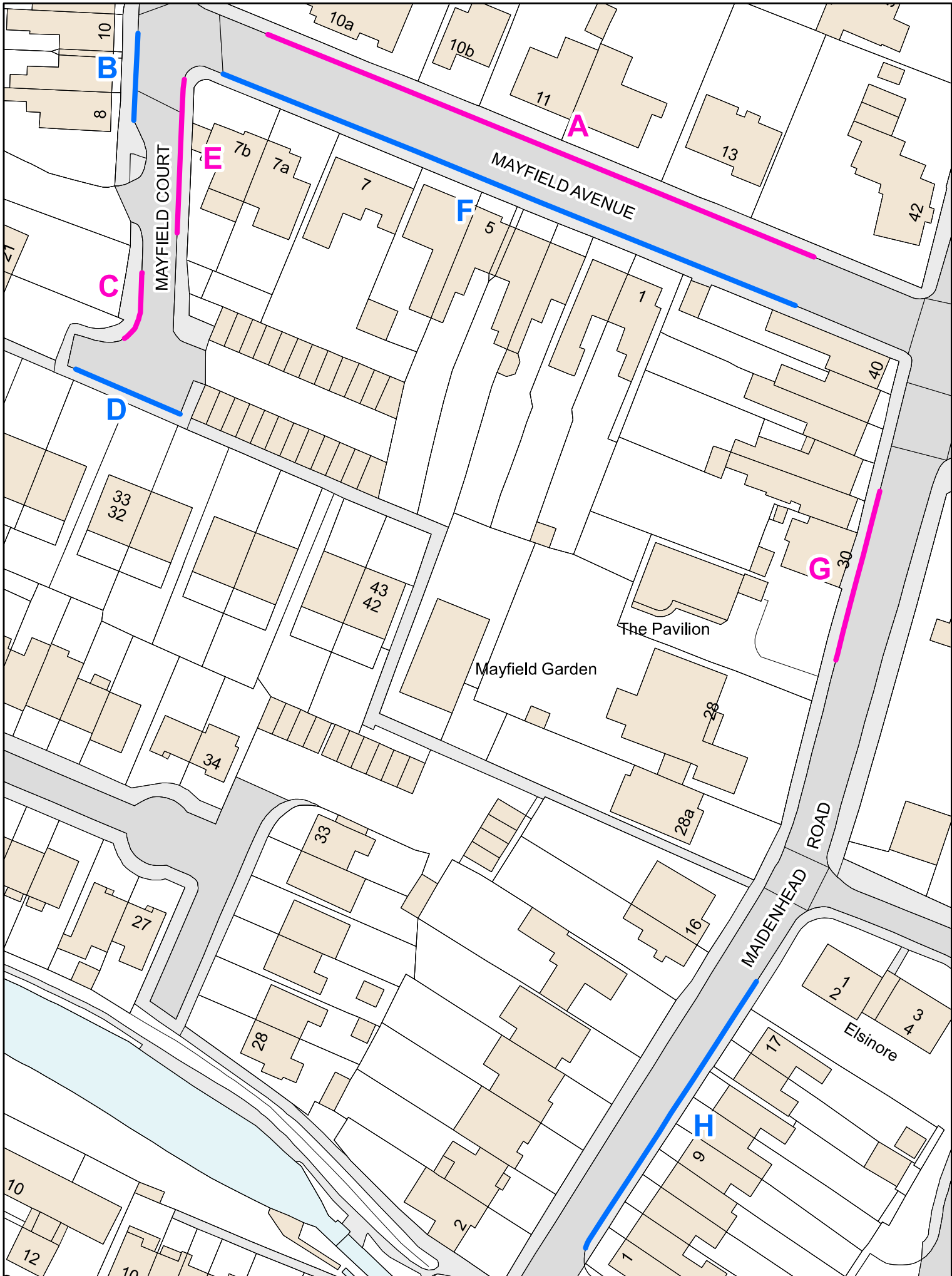


Reproduced by permission of Ordnance Survey on behalf of HMSO. © Crown copyright and database right 2021. All rights reserved.

**Warwickshire County Council**  
**Stratford Upon Avon**  
**Occupancy and Permit Parking Surveys**  
**January 2022**

ROUTE  
**Zone S2**

SCALE  
**1:1000**

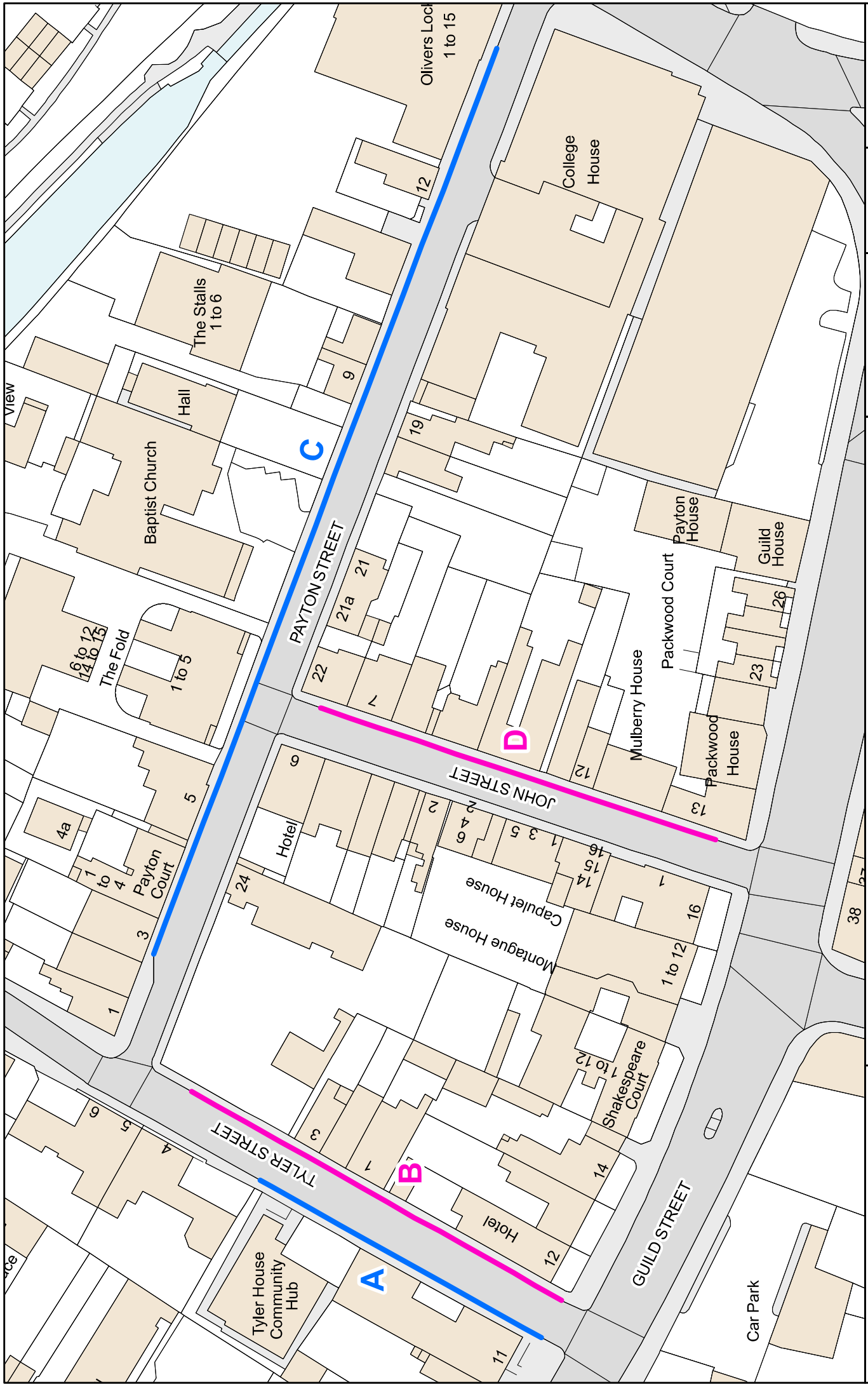


Reproduced by permission of Ordnance Survey on behalf of HMSO. © Crown copyright and database right 2021. All rights reserved.

**Warwickshire County Council**  
**Stratford Upon Avon**  
**Occupancy and Permit Parking Surveys**  
**January 2022**

ROUTE  
**Zone S3**

SCALE  
**1:750**



SCALE  
**1:800**

ROUTE  
**Zone S4**

Warwickshire County Council  
Stratford Upon Avon  
Occupancy and Permit Parking Surveys  
January 2022

Reproduced by permission of Ordnance Survey on behalf of HMSO. © Crown copyright and database right 2021. All rights reserved.