




**Key :-**

-  - Proposed 20mph Speed Limit.
-  - Proposed signs and posts  
Total -  
28 Signs (Back of signs to be black).  
11 Posts (All to painted black).
-  - Existing lighting column.

H:\CH-Minor Works\WORK LOCATIONS\PARISHES\Stratford upon Avon\MWT22 088 Shottery 20mph Zone for area wide\5 Drawings\MWT22 088 01 Shottery 20mph Zone Detailed Design works.dwg



**Warwickshire County Council**  
**TRANSPORT AND ECONOMY**  
 www.warwickshire.gov.uk  
 mailto:communities@warwickshire.gov.uk

Traffic & Road Safety  
 Communities,  
 Shire Hall Post Room  
 Warwick, CV34 4SP  
 Tel.: 01926 410410

NOTES

Based on Ordnance Survey mapping with the permission of the Controller of HMSO  
 © Crown Copyright and database right 2011. Ordnance Survey 100019520.  
 All rights reserved.  
 Unauthorised reproduction infringes copyright and may lead to prosecution or civil proceedings.  
 Warwickshire County Council.

REV	DATE	BY	CHK	AMENDMENT
-	--/--	-	-	-
-	--/--	-	-	-
-	--/--	-	-	-
-	--/--	-	-	-
-	--/--	-	-	-

Drawing title		Drawn by	Checked by
<b>Shottery SOA 20mph Speed Limit Consultation Plan WARWICKSHIRE</b>		<b>CR</b>	<b>GS</b>
		Date	<b>May 2023</b>
Project title		Scale	Drawing number
<b>DELEGATED BUDGETS</b>		<b>1:5000 @ A3</b>	<b>MWT22/088/01</b>

Drawing title		Drawn by	Checked by
<b>Shottery SOA 20mph Speed Limit Consultation Plan WARWICKSHIRE</b>		<b>CR</b>	<b>GS</b>
		Date	<b>May 2023</b>
Project title		Scale	Drawing number
<b>DELEGATED BUDGETS</b>		<b>1:5000 @ A3</b>	<b>MWT22/088/01</b>