



KNIGHTS LANE

MUNTJAC DRIVE

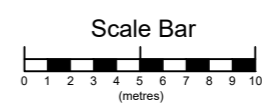

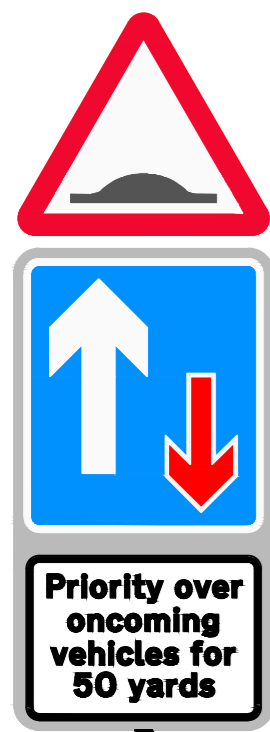
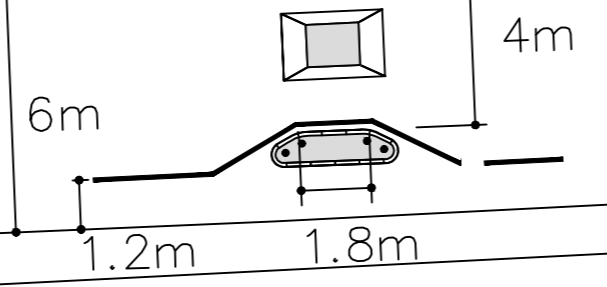
LOXLEY ROAD

HAWTHORNE PLACE

BOUNDRY LANE

No 2

L/C



Warwickshire County Council
COUNTY HIGHWAYS

Minor Works Team
 Communities, Shire Hall Post Room
 Warwick, CV34 4SP
 Tel : 01926 410410

www.warwickshire.gov.uk
<mailto:communities@warwickshire.gov.uk>

NOTES

Based on Ordnance Survey mapping with the permission of the Controller of HMSO
 © Crown Copyright and database right 2011. Ordnance Survey 100019520.
 All rights reserved.
 Unauthorised reproduction infringes copyright and may lead to prosecution or civil proceedings.
 Warwickshire County Council.

REV	DATE	BY	CHK	AMENDMENT
-	--/--	-	-	-
-	--/--	-	-	-
-	--/--	-	-	-
-	--/--	-	-	-
-	--/--	-	-	-

Drawing title
**Proposed Build-out & Speed Cushion
 Traffic Calming Works
 Loxley Road
 Stratford on Avon**

Project title
Section 90 plan

Drawn by
MMcD

Checked by
G.V.S.

Date
17.10.22

Scale
NTS @ A2_L

Drawing number
PTRO22 006 01