

WARWICKSHIRE COUNTY COUNCIL

CYCLE TRACKS ACT 1984

**CONVERSION OF A FOOTWAY TO A SHARED USE AND SEGREGATED FOOTWAY
AND CYCLE TRACK**

**THE WARWICKSHIRE COUNTY COUNCIL
(A429 COVENTRY ROAD, WARWICK)
CYCLE TRACK ORDER 2022**

The Warwickshire County Council in exercise of its powers under section 3 of the Cycle Tracks Act 1984, and pursuant to the Cycle Track Regulations 1984, and of all other enabling powers, hereby make the following Order:-

1. In this Order

“Cycle Track” shall have the same meaning as defined in the Highways Act 1980; and

“the Plan” shall mean the drawings annexed hereto and numbered 9.2-A429—063-021 and 9.2-A429—063-022

2. The length of footway which is described in the Schedules 1 and 2 to this Order, and which is shown coloured orange on the Plan, is hereby designated as a Cycle Track which for the purposes of the Highways Act 1980 is a highway maintainable at the public expense and over which the public have a right of way on pedal cycles (other than pedal cycles which are motor vehicles) and a right of way on foot.
3. This Order may be cited as "The Warwickshire County Council (A429 Coventry Road, Warwick) Cycle Track Order 2022" and shall come into operation on the date on which notice that it has been confirmed is first published in accordance with Regulation 10 of the Cycle Tracks Regulations 1984.

SCHEDULE 1

Conversion of Footway to Shared Use Footway / Cycle Track

That section of unnamed footway as shown coloured blue on the Plan, which extends as itemised below and having a minimum width of 3 metres as indicated on the Plan:

A429 Coventry Road, Warwick

1. West side, from the junction with The Paddocks to the junction with Station Road
2. West side, from the junction with Station Road to the junction with Lakin Road
3. West side, from the junction with Lakin Road northwards for approximately 15 metres
4. West side, from a point 235 metres north of Lakin Road, northward to the southern junction with Guys Cross Park Road
5. West side, between the two junctions with Guys Cross Park Road
6. West side, from the northern junction with Guys Cross Park Road to the junction with Rowan Drive
7. West side, from the junction with Rowan Drive, northwards for approximately 115 metres
8. East side, from the existing cycle link at Guy Street southwards for approximately 45 metres
9. East side, from the existing cycle link at Guy Street northwards to the junction with Station Avenue
10. East side, from the junction with Station Avenue northwards for approximately 25 metres

SCHEDULE 2

Conversion of Footway to Segregated Footway / Cycle Track

That section of unnamed footway as shown coloured red on the Plan, which extends as itemised below and having a minimum width of 3 metres as indicated on the Plan:

A429 Coventry Road, Warwick

1. West side, from a point 15 metres north of Lakin Road, northwards for approximately 220 metres

GIVEN under the Seal of the Warwickshire County Council the 29th day of November 2022

The COMMON SEAL of)
Warwickshire County Council)
was hereto affixed in the)
presence of:-)



Authorised Officer

[Handwritten Signature]
.....

Print Name

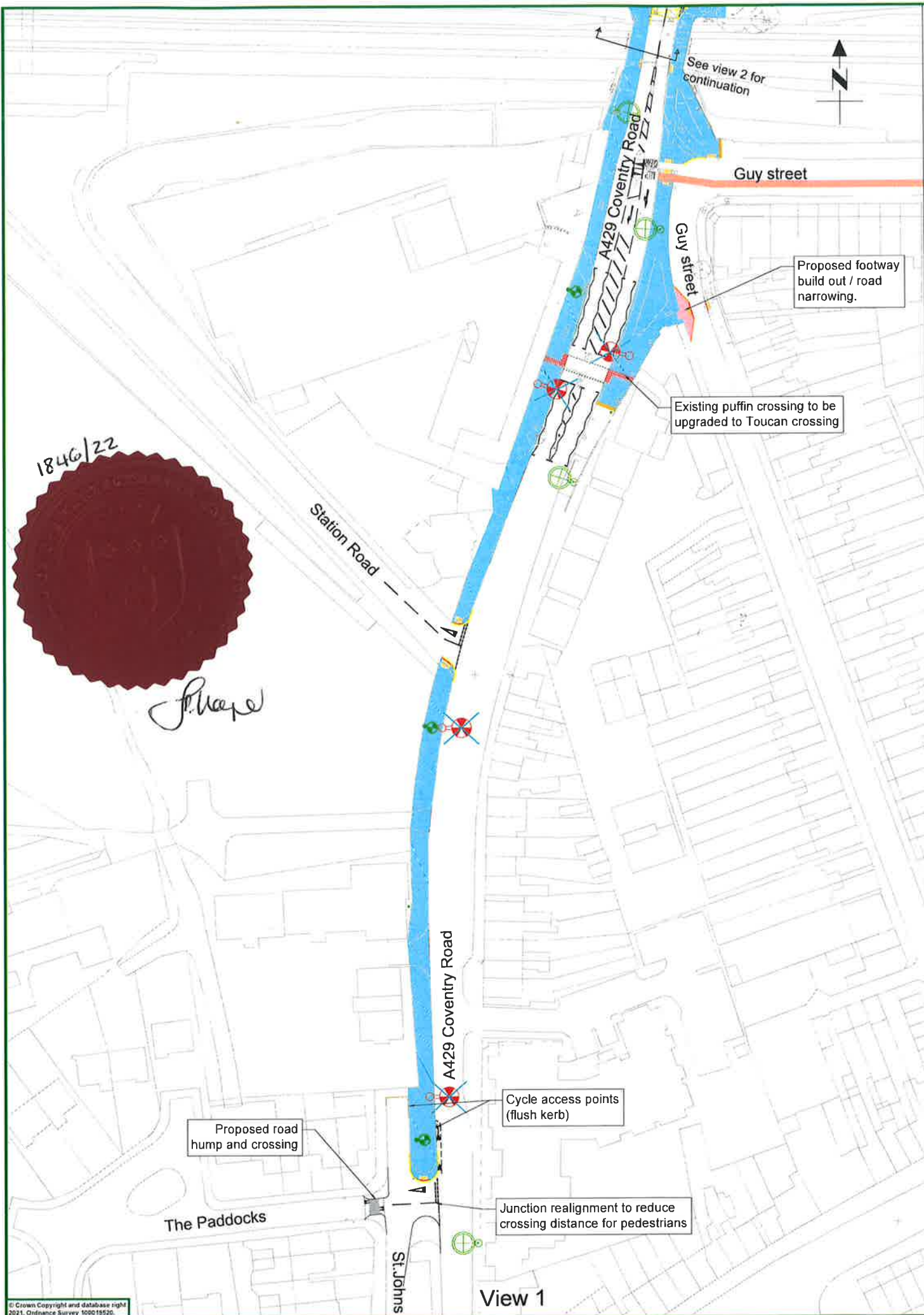
SIONED HARRER
.....

DATED 29th November 2022

WARWICKSHIRE COUNTY COUNCIL

CYCLE TRACKS ACT 1984

**THE WARWICKSHIRE COUNTY COUNCIL
(A429 COVENTRY ROAD, WARWICK) CYCLE
TRACK ORDER 2022**



NOTES

KEY:

- Proposed shared use footway/ cycleway (minimum 3m width)
- Proposed segregated cycleway
- Existing cycleway
- Proposed grass verge
- Proposed on-carriageway cycleway
- Proposed kerb
- Proposed dropped kerb
- Proposed Street lighting column
- Existing Street lighting column to be removed

C	AB	Note added onto drawing	25/10/22
B	UB	Amendments to kerb lines and parallel crossing	14/09/22
A	UB	Proposed Toucan Crossings and Street lighting columns added	30/08/22
REV	DRN	AMENDMENT	DATE

Warwickshire County Council
Engineering Design Services

Engineering Design Services
Environment Services, Communities
Shire Hall, Pool Room
Warwick
CV4 9JF
Tel: 01929 410410
Web: www.warwickshire.gov.uk

PROJECT
A429 - Coventry Road
Warwick, Provision of Cycle Route

TITLE
Proposed Layout
Sheet 1 of 2
Purpose of Drawing: Consultation

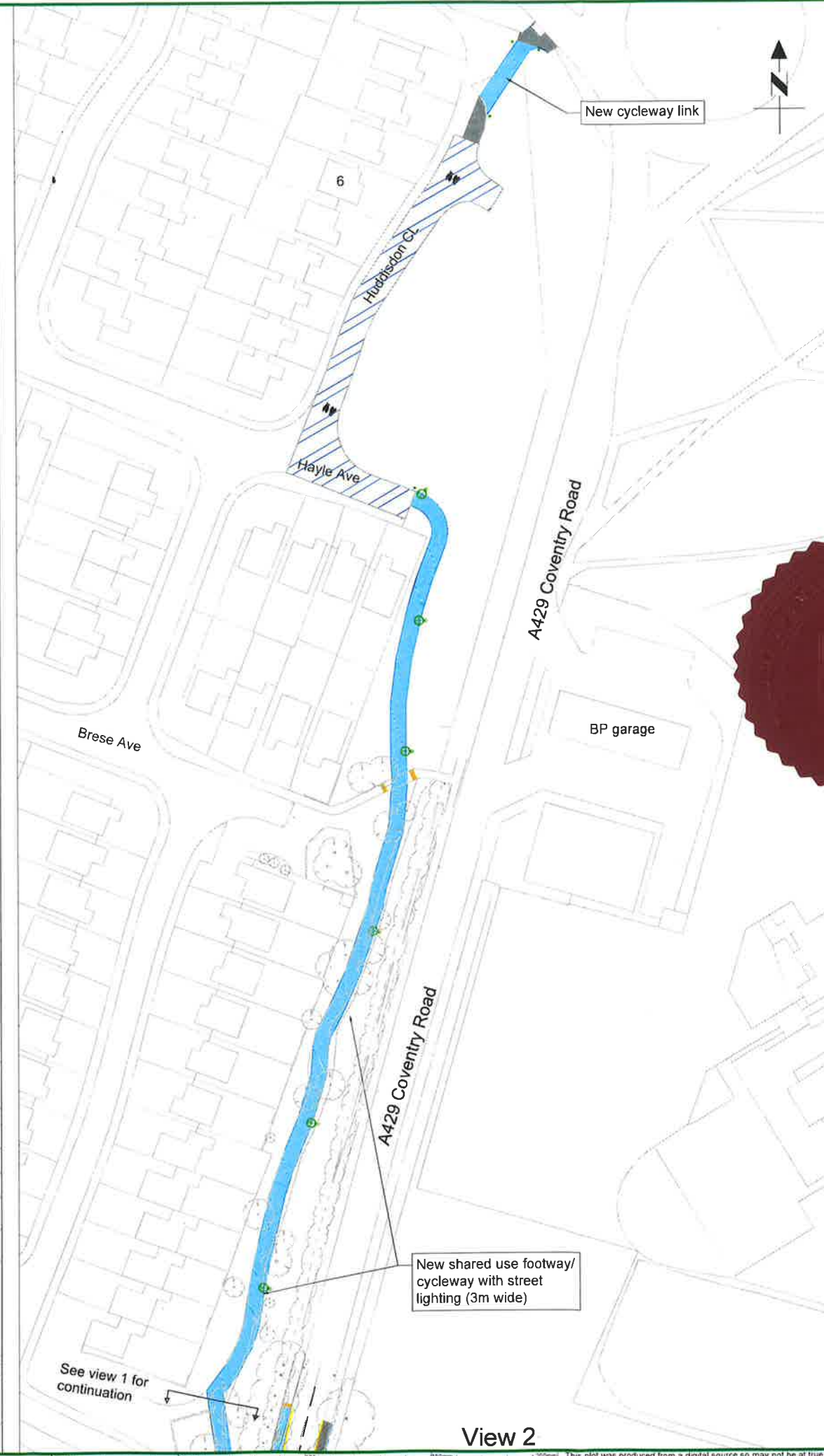
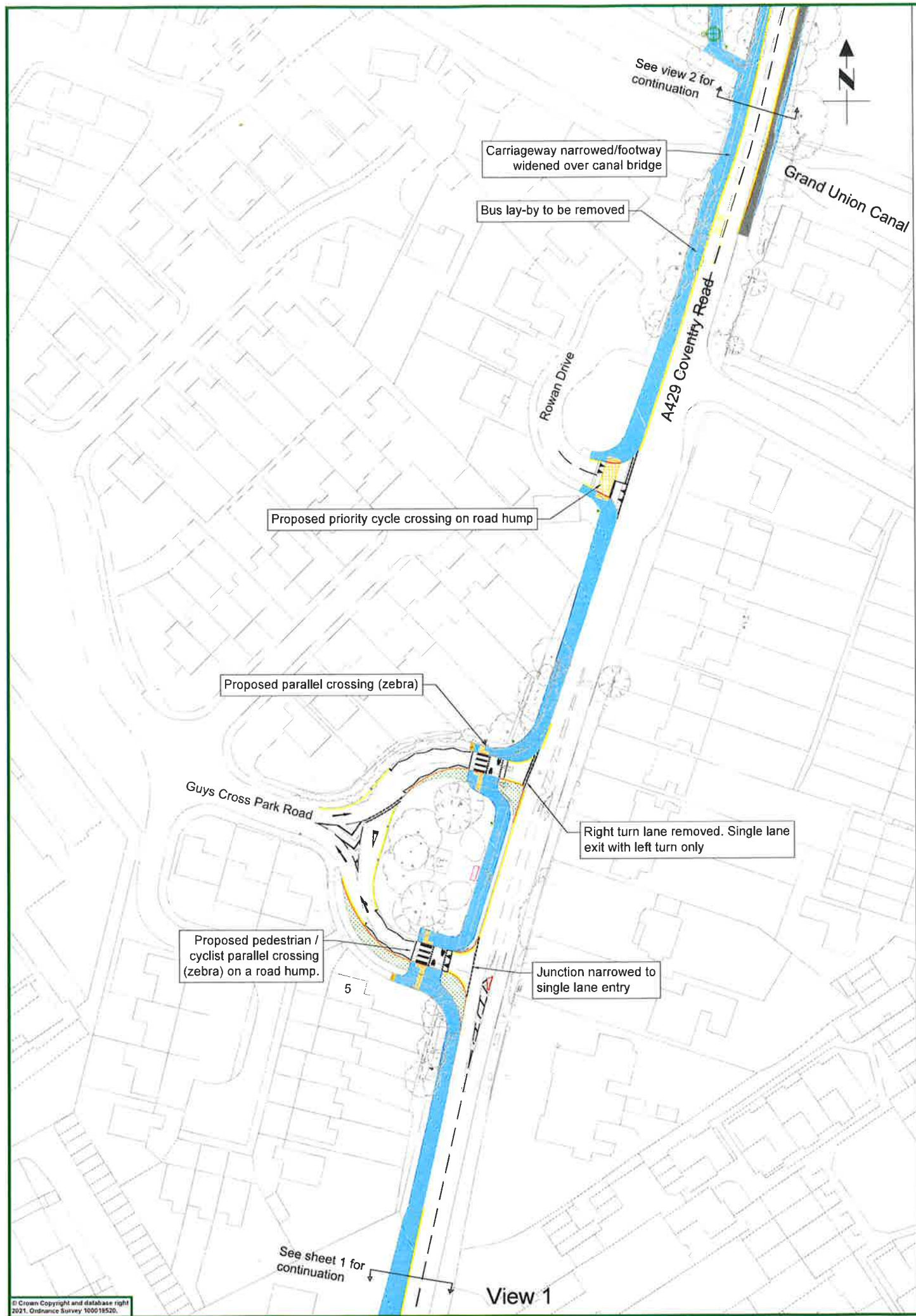
DRN	HL	CHK	CM	APP	CM
05-07-21			25-10-22		25-10-22

Status: **Approved (Level 3)**

Scale: 1:500m Sheet size: A1

DRG. NO: 9.2-A429-063-021 Rev: C

© Crown Copyright and database right 2021. Ordnance Survey 100019326. This plot was produced from a digital source so may not be at true scale. It is the recipient's responsibility to confirm its accuracy.



- NOTES
- KEY:
- Proposed shared use footway/cycleway (minimum 3m width)
 - Proposed segregated cycleway
 - Existing cycleway
 - Proposed grass verge
 - Proposed on-carriageway cycleway
 - Proposed kerb
 - Proposed dropped kerb
 - Proposed Street lighting column
 - Existing Street lighting column to be removed



REV	DRN	AMENDMENT	DATE
C	AB	Shark teeth markings added and notes amended.	25/10/22
B	UB	Amendments to kerb lines and parallel crossing	14/09/22
A	UB	Proposed Toucan Crossings and Street lighting columns added	30/08/22



Engineering Design Services
 Environment Services Communities
 Shire Hall Post Room
 Warwick
 CV34 4SP
 Tel: 01926 410410
 Web: www.warwickshire.gov.uk

PROJECT
 A429 - Coventry Road
 Warwick, Provision of Cycle Route

TITLE
 Proposed Layout
 Sheet 2 of 2
 Purpose of Drawing: Consultation

DRW	HL	DRW	CM	POW	CM
Date	05-07-21	Date	25-10-22	Date	25-10-22
Status	Approved (Level 3)				
Scale	1:500m		Sheet size A1		
ORG. NO.	9.2-A429-063-022			Rev.	C