

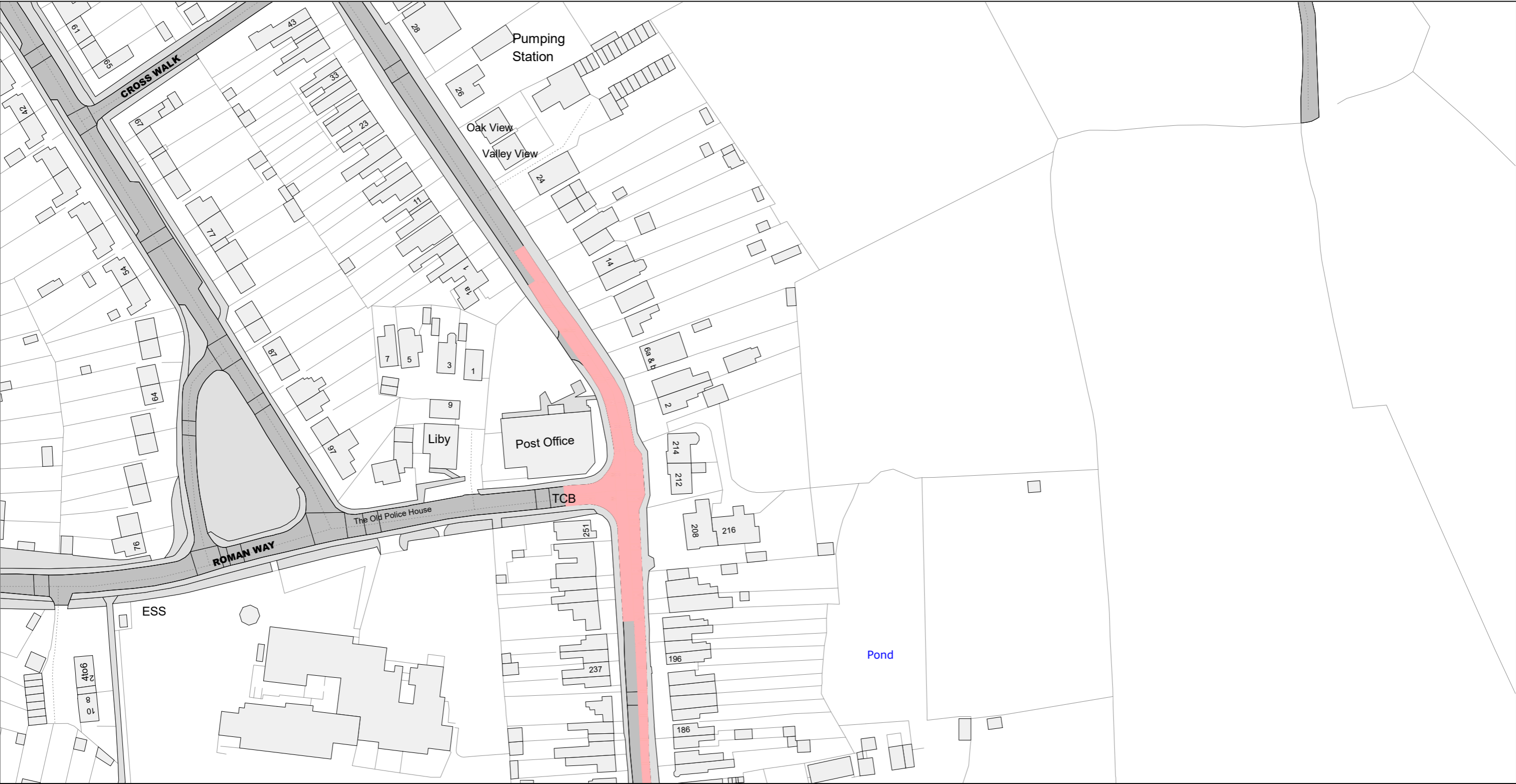




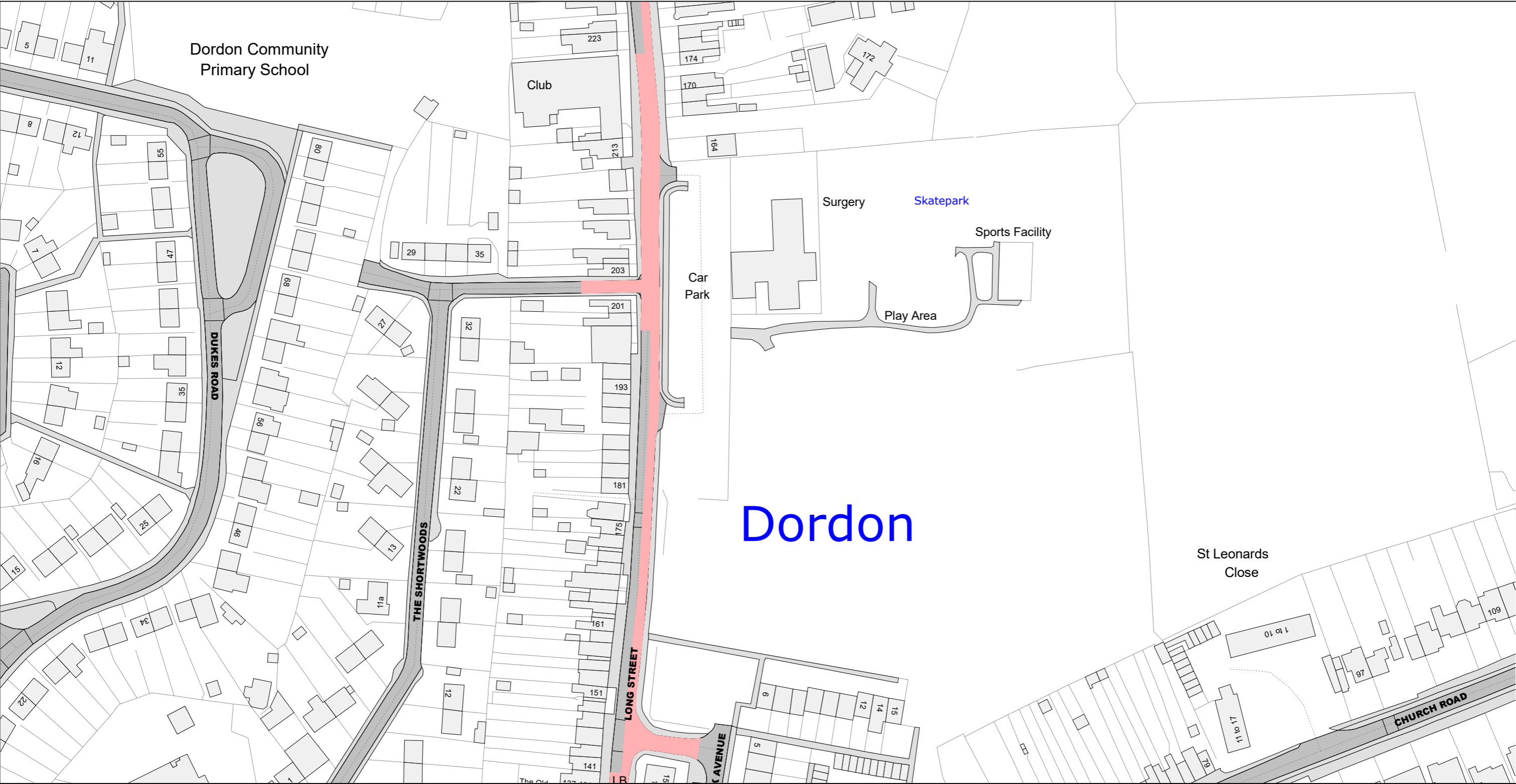
Reproduced from the Ordnance Survey map with the permission of Ordnance Survey on behalf of the Controller of Her Majesty's Stationery Office (C) Crown Copyright. Unauthorised reproduction infringes Crown Copyright and may lead to prosecution or civil proceedings. Warwickshire County Council, 100019520, 2017.

| | | | | |
|---|--|---|--------------------------------|--------------------|
|  <div>Communities Group Warwickshire County Council P.O. Box 9 Shire Hall Warwick CV34 4RR</div> | Title: Consolidated Road Traffic Regulation Orders |  | Area North Warwickshire | Date 01/09/2022 |
| | | | Area code AH49 | Revision No. 3 |
| | PROPOSED | | | Scale 1 : 1250 |





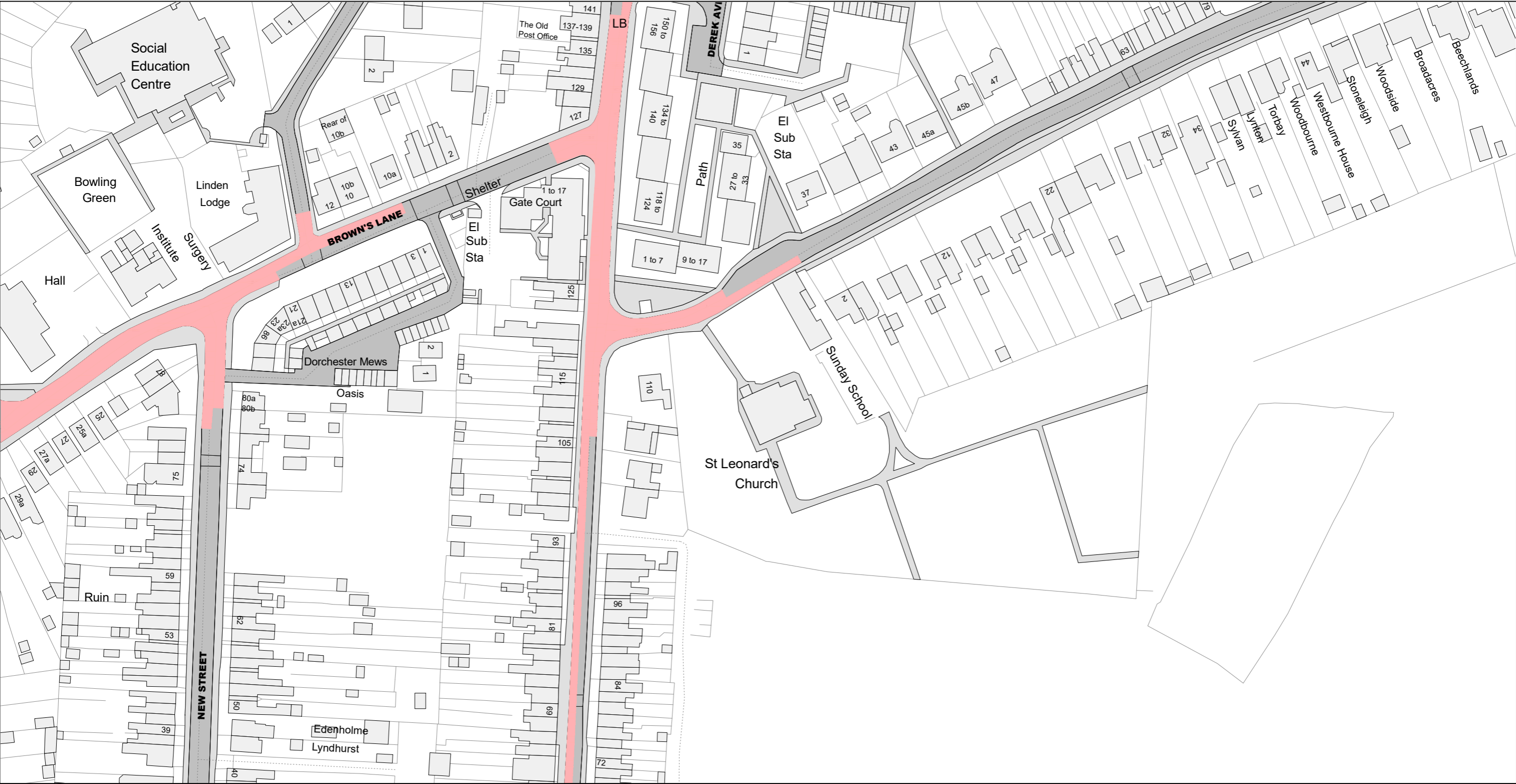
Reproduced from the Ordnance Survey map with the permission of Ordnance Survey on behalf of the Controller of Her Majesty's Stationery Office (C) Crown Copyright. Unauthorised reproduction infringes Crown Copyright and may lead to prosecution or civil proceedings. Warwickshire County Council, 100019520, 2017.

| | | | | |
|---|--|---|------------------------------|------------------------------|
| <div><div>Communities Group Warwickshire County Council P.O. Box 9 Shire Hall Warwick CV34 4RR</div></div> | Title: |  | Area | Date 01/09/2022 |
| | Consolidated Road Traffic Regulation Orders | | Area code AN49 | Revision No. 2 |
| | PROPOSED | | | Scale 1 : 1250 |





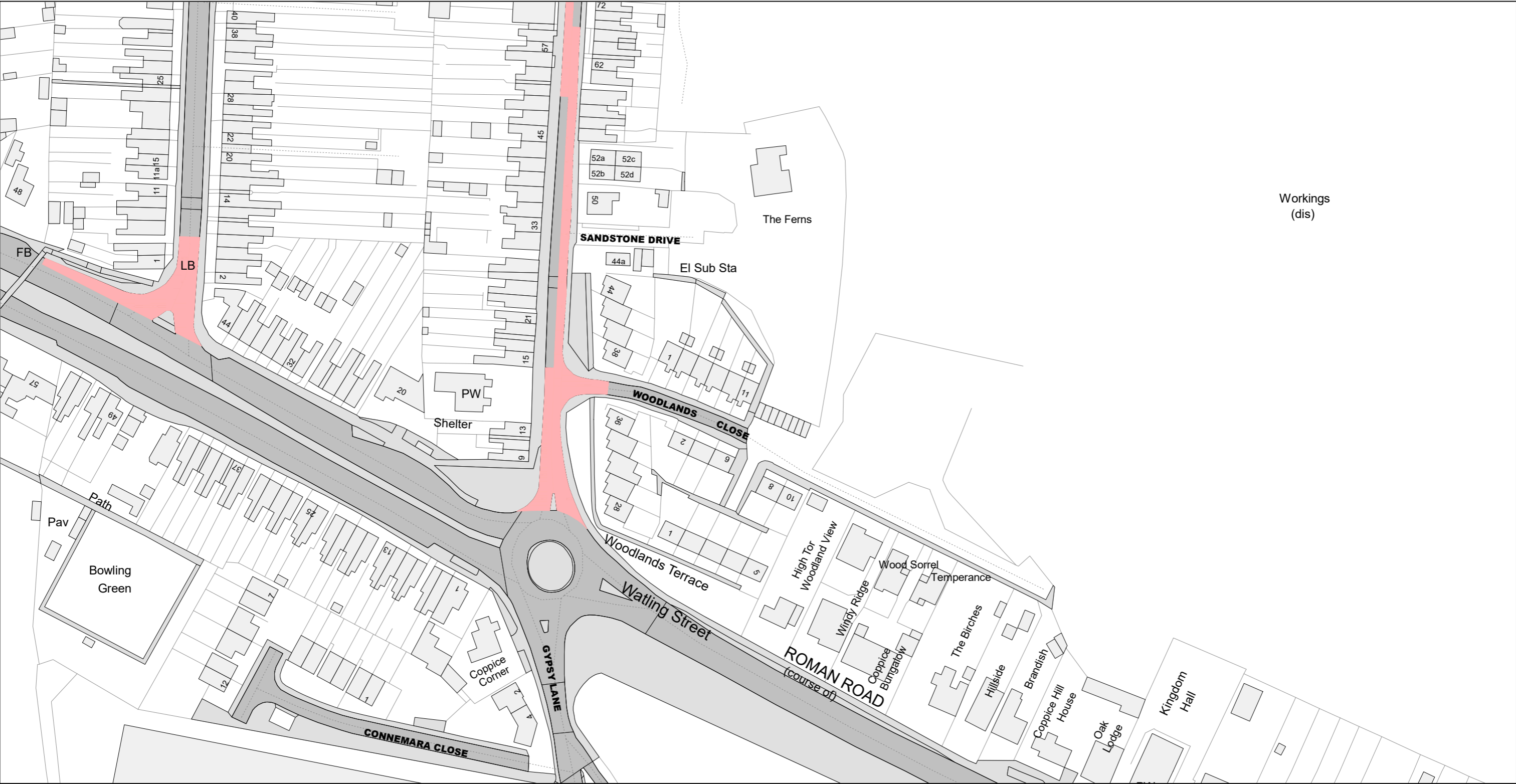
Reproduced from the Ordnance Survey map with the permission of Ordnance Survey on behalf of the Controller of Her Majesty's Stationery Office (C) Crown Copyright. Unauthorised reproduction infringes Crown Copyright and may lead to prosecution or civil proceedings. Warwickshire County Council, 100019520, 2017.

| | | | | |
|---|--|---|--------------------------|---------------------------|
|  <div>Communities Group Warwickshire County Council P.O. Box 9 Shire Hall Warwick CV34 4RR</div> | Title: |  | Area | Date 01/09/2022 |
| | Consolidated Road Traffic Regulation Orders | | | Revision No. 3 |
| | | | Area code AO49 | Scale 1 : 1250 |
| | PROPOSED | | | |





Reproduced from the Ordnance Survey map with the permission of Ordnance Survey on behalf of the Controller of Her Majesty's Stationery Office (C) Crown Copyright. Unauthorised reproduction infringes Crown Copyright and may lead to prosecution or civil proceedings. Warwickshire County Council, 100019520, 2017.

| | | | | |
|--|--|--|-------------------|--------------------|
| <div></div> <div>Communities Group Warwickshire County Council P.O. Box 9 Shire Hall Warwick CV34 4RR</div> | Title: Consolidated Road Traffic Regulation Orders | <div></div> | Area | Date 01/09/2022 |
| | | | Area code AP49 | Revision No. 3 |
| | | | | Scale 1 : 1250 |






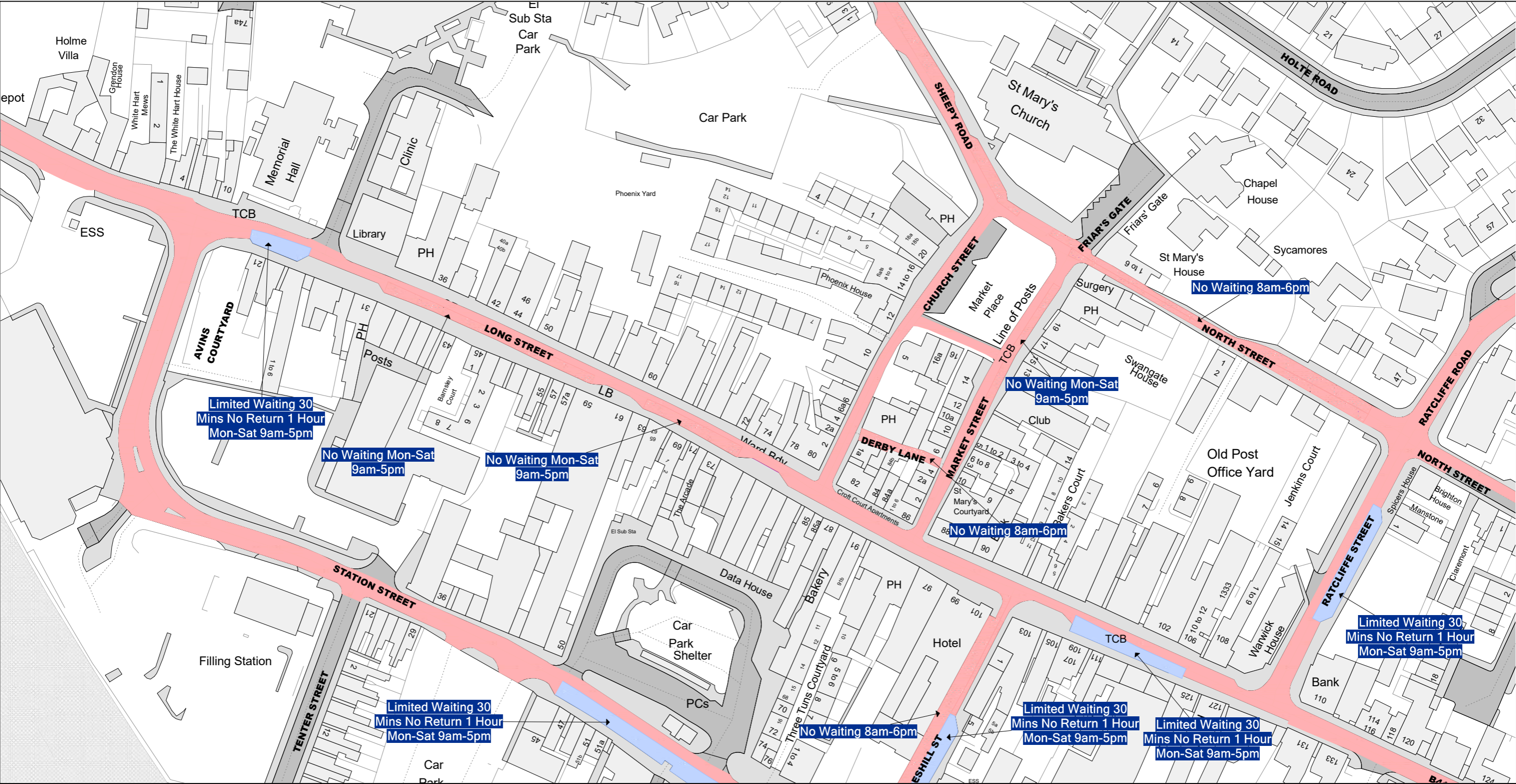
Reproduced from the Ordnance Survey map with the permission of Ordnance Survey on behalf of the Controller of Her Majesty's Stationery Office (C) Crown Copyright. Unauthorised reproduction infringes Crown Copyright and may lead to prosecution or civil proceedings. Warwickshire County Council, 100019520, 2017.

| | | | | |
|---|--|--|-------------------|--------------------|
| <div><div>Communities Group Warwickshire County Council P.O. Box 9 Shire Hall Warwick CV34 4RR</div></div> | <div>Title:</div> <div>Consolidated Road Traffic Regulation Orders</div> <div>PROPOSED</div> | <div></div> | Area | Date 01/09/2022 |
| | | | Area code AQ49 | Revision No. 3 |
| | | | | Scale 1 : 1250 |





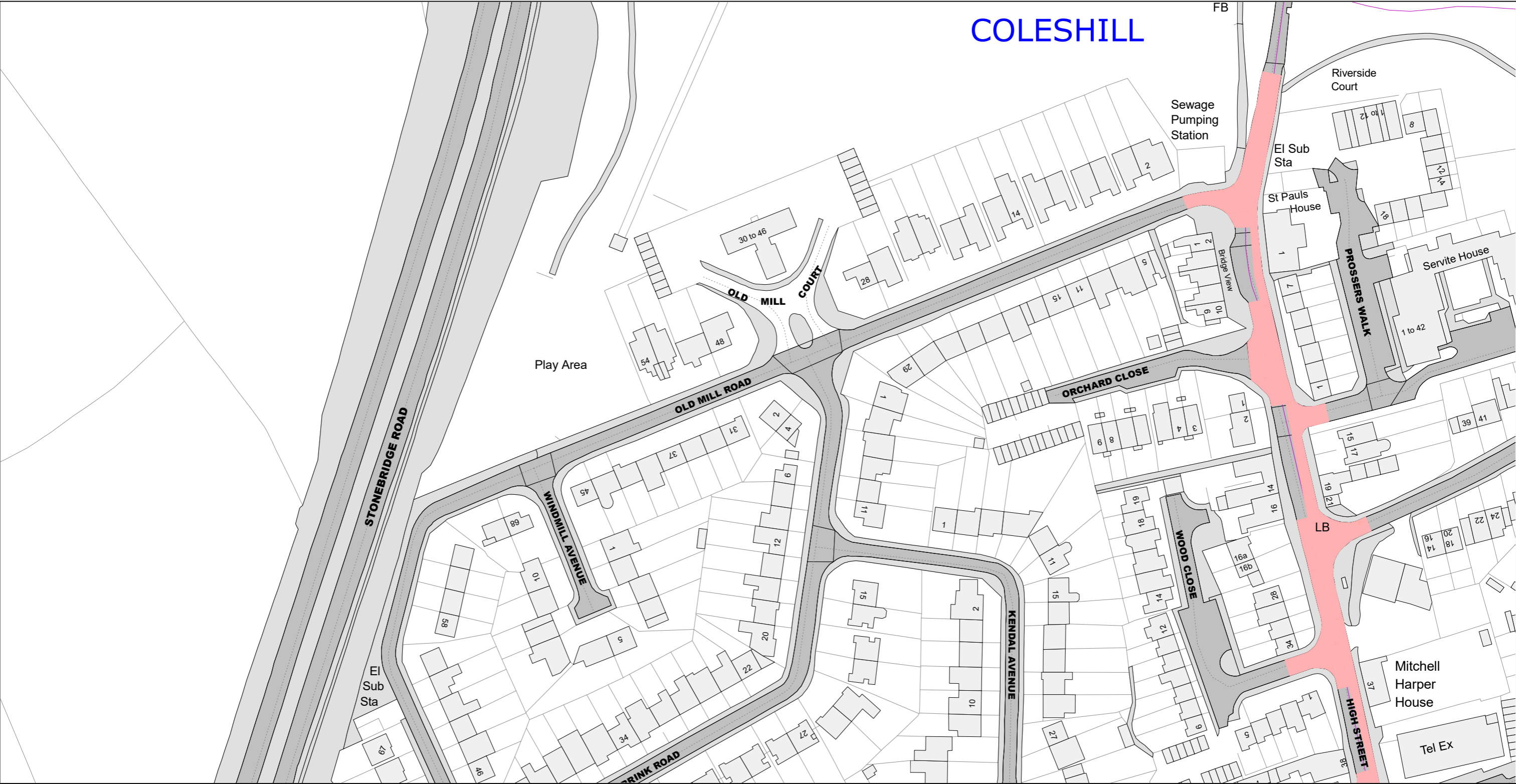
Reproduced from the Ordnance Survey map with the permission of Ordnance Survey on behalf of the Controller of Her Majesty's Stationery Office (C) Crown Copyright. Unauthorised reproduction infringes Crown Copyright and may lead to prosecution or civil proceedings. Warwickshire County Council, 100019520, 2017.

| | | | | | |
|---|---|--|---|---------------------------------------|------------------------------|
| <div></div> <div>Communities Group Warwickshire County Council P.O. Box 9 Shire Hall Warwick CV34 4RR</div> | Title: Consolidated Road Traffic Regulation Orders | |  | Area North Warwickshire | Date 01/09/2022 |
| | PROPOSED | | | Area code AY58 | Revision No. 3 |
| | | | | Scale 1 : 1250 | |





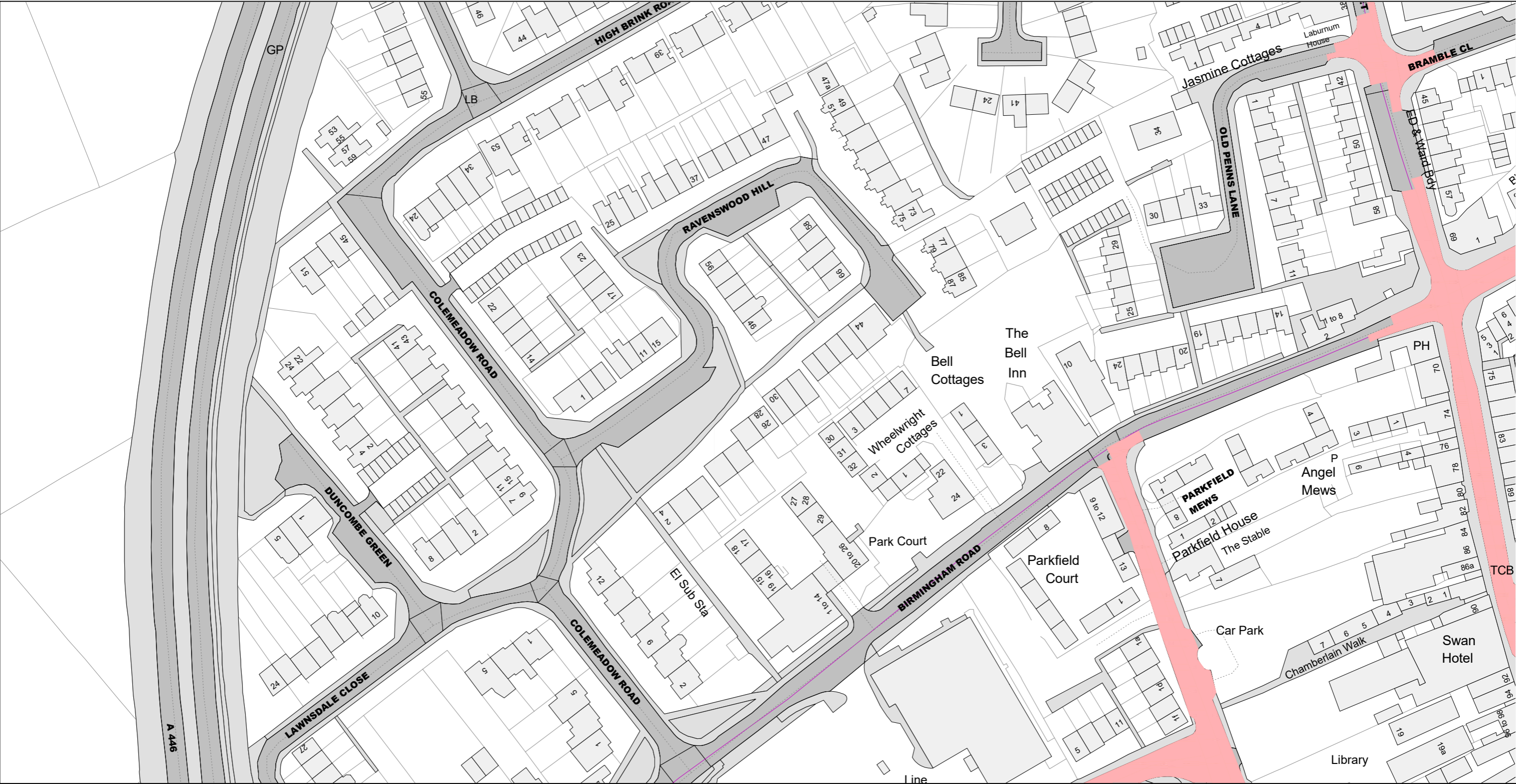
Reproduced from the Ordnance Survey map with the permission of Ordnance Survey on behalf of the Controller of Her Majesty's Stationery Office (C) Crown Copyright. Unauthorised reproduction infringes Crown Copyright and may lead to prosecution or civil proceedings. Warwickshire County Council, 100019520, 2017.

| | | | | |
|---|--|--|---|---------------------------------------|
| <div><div>Communities Group Warwickshire County Council P.O. Box 9 Shire Hall Warwick CV34 4RR</div></div> | <div>Title:</div> <div>Consolidated Road Traffic Regulation Orders</div> <div>PROPOSED</div> | <div></div> | <div>Area</div> <div>North Warwickshire</div> | <div>Date</div> <div>01/09/2022</div> |
| | | | <div>Area code</div> <div>AZ58</div> | <div>Revision No.</div> <div>3</div> |
| | | | | <div>Scale</div> <div>1 : 1250</div> |






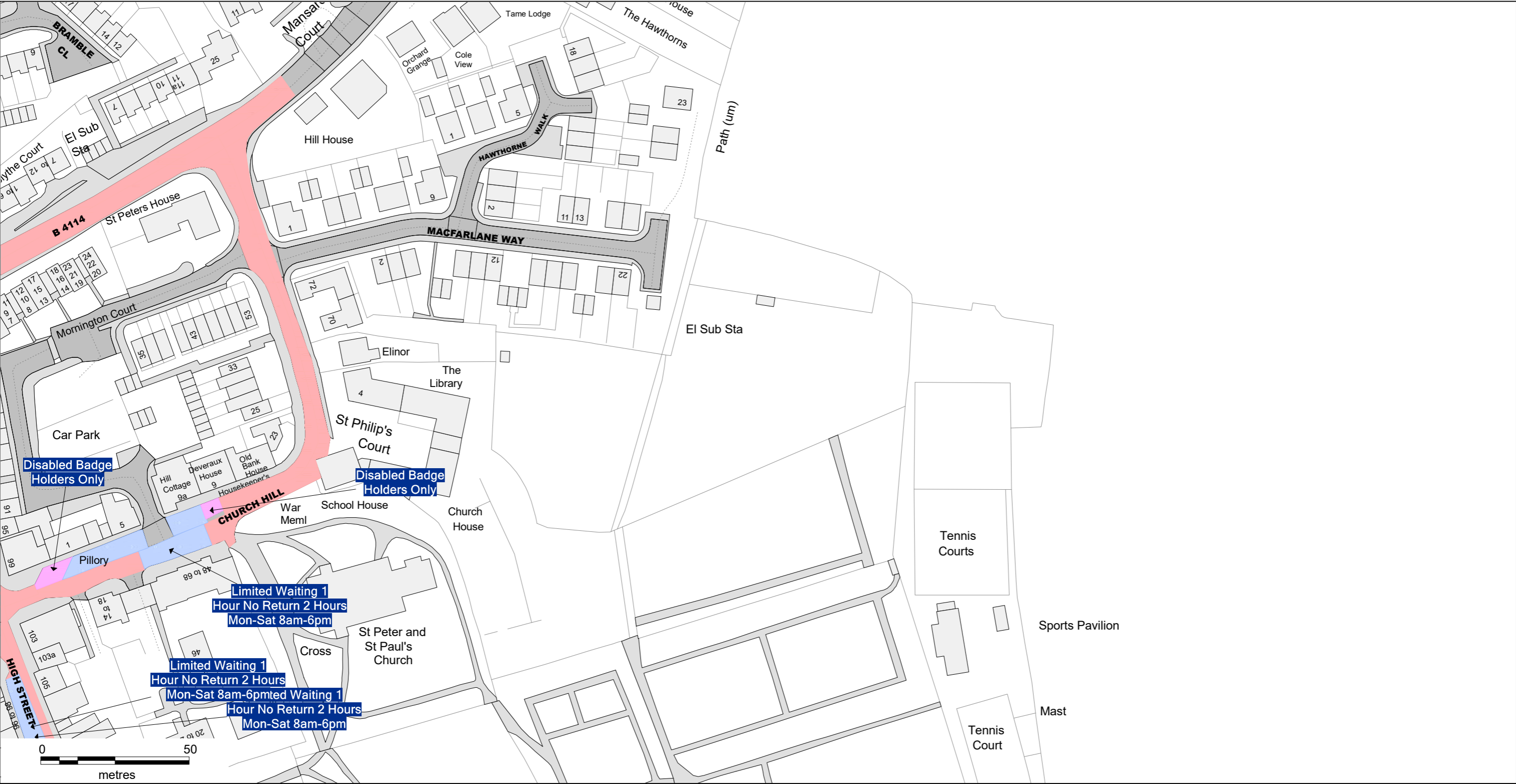
Reproduced from the Ordnance Survey map with the permission of Ordnance Survey on behalf of the Controller of Her Majesty's Stationery Office (C) Crown Copyright. Unauthorised reproduction infringes Crown Copyright and may lead to prosecution or civil proceedings. Warwickshire County Council, 100019520, 2017.

| | | | | | |
|--|---|--|---|---------------------------------------|---------------------------|
| <div></div> <div>Communities Group Warwickshire County Council P.O. Box 9 Shire Hall Warwick CV34 4RR</div> | Title: Consolidated Road Traffic Regulation Orders | |  | Area North Warwickshire | Date 01/09/2022 |
| | PROPOSED | | | Area code CH36 | Revision No. 2 |
| | | | | Scale 1 : 1250 | |





Reproduced from the Ordnance Survey map with the permission of Ordnance Survey on behalf of the Controller of Her Majesty's Stationery Office (C) Crown Copyright. Unauthorised reproduction infringes Crown Copyright and may lead to prosecution or civil proceedings. Warwickshire County Council, 100019520, 2017.

| | | | | | |
|---|---|--|---|---------------------------------------|---------------------------|
| <div></div> <div>Communities Group Warwickshire County Council P.O. Box 9 Shire Hall Warwick CV34 4RR</div> | Title: Consolidated Road Traffic Regulation Orders | |  | Area North Warwickshire | Date 01/09/2022 |
| | | | | Area code CI36 | Revision No. 3 |
| | PROPOSED | | | | Scale 1 : 1250 |



Reproduced from the Ordnance Survey map with the permission of Ordnance Survey on behalf of the Controller of Her Majesty's Stationery Office (C) Crown Copyright. Unauthorised reproduction infringes Crown Copyright and may lead to prosecution or civil proceedings. Warwickshire County Council, 100019520, 2017.

| | | | | |
|--|---|--|--------------------------------|--------------------|
| <div></div> <div>Communities Group Warwickshire County Council P.O. Box 9 Shire Hall Warwick CV34 4RR</div> | Title: Consolidated Road Traffic Regulation Orders | <div></div> | Area North Warwickshire | Date 01/09/2022 |
| | | | Area code CI37 | Revision No. 5 |
| | PROPOSED | | | Scale 1 : 1250 |