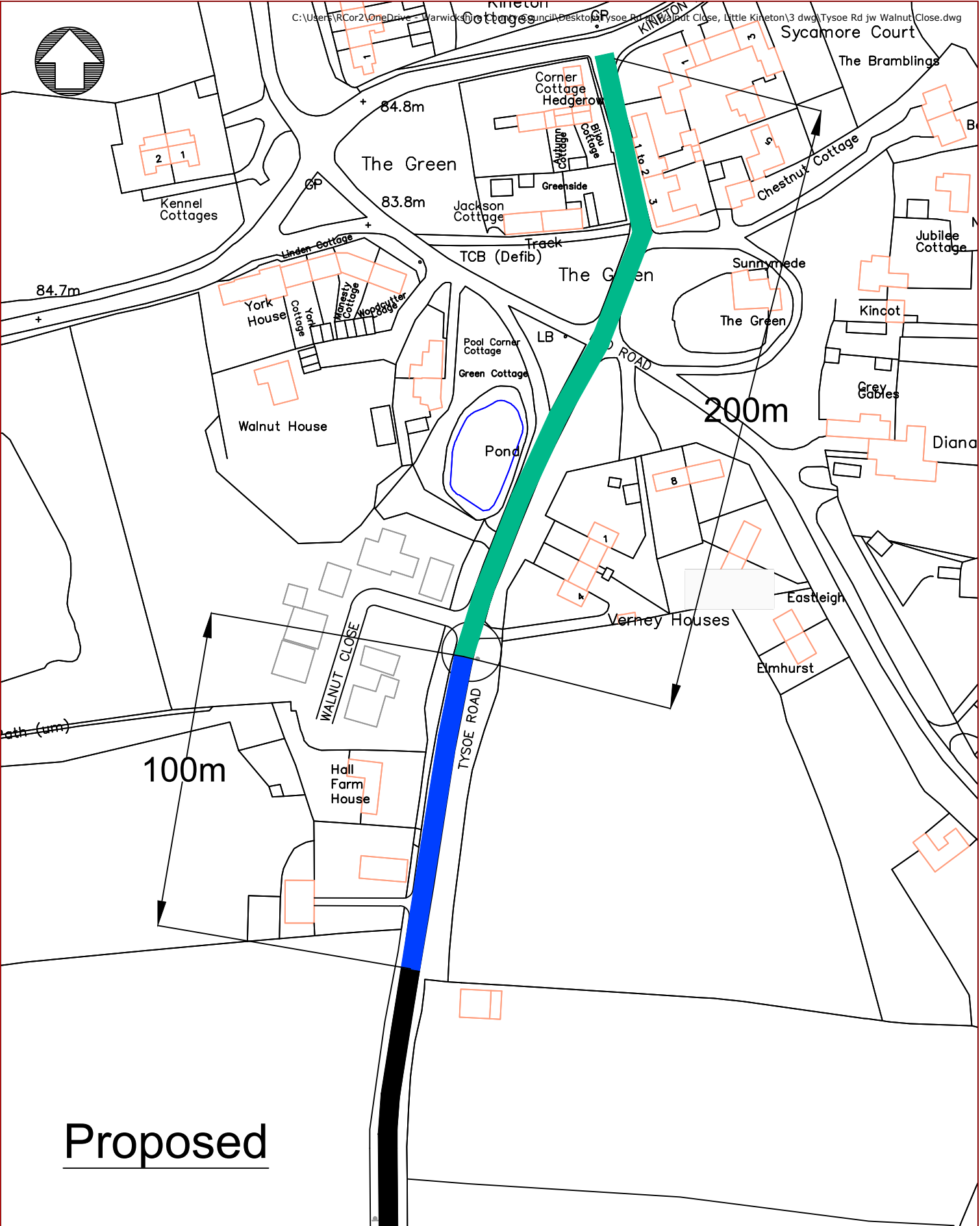


Existing






Proposed



Warwickshire County Council
TRANSPORT AND ECONOMY
www.warwickshire.gov.uk
<mailto:communities@warwickshire.gov.uk>

Traffic & Road Safety
 Communities
 Shire Hall Post Room
 Warwick, CV34 4SP
 Tel : 01926 410410

NOTES
 INFORMED BY STREETVIEW APRIL 2021

-  EXISTING NATIONAL SPEED LIMIT (NSL) FOR 3.8km TO A422
-  EXISTING 30MPH SPEED LIMIT
-  PROPOSED 30MPH SPEED LIMIT

Based on Ordnance Survey mapping with the permission of the Controller of HMSO
 © Crown Copyright and database right 2011. Ordnance Survey 100019520.
 All rights reserved.
 Unauthorised reproduction infringes copyright and may lead to prosecution or civil proceedings.
 Warwickshire County Council.

DocuSigned by:
Jan Cumming
 522B005685FC43B
 99/22

REV	DATE	BY	CHK	AMENDMENT
-	--/--	-	-	-
-	--/--	-	-	-
-	--/--	-	-	-
-	--/--	-	-	-
-	--/--	-	-	-

Drawing title
**TYSOE ROAD J/W WALNUT CLOSE
 SPEED LIMIT EXTENSION
 TRO TYSOE ROAD**

Project title
SPEED LIMIT EXTENSION

Drawn by RC	Checked by GS
Date 11 November 2021	
Scale NTS @ A3_L	
Drawing number MWT21 101 04	