

WARWICKSHIRE COUNTY COUNCIL

ROAD TRAFFIC REGULATION ACT 1984

THE WARWICKSHIRE COUNTY COUNCIL
(BOROUGH OF RUGBY)
(CIVIL ENFORCEMENT AREA)
(WAITING RESTRICTIONS, ON-STREET PARKING PLACES
AND RESIDENTS' PARKING)
(CONSOLIDATION)
(VARIATION NO. 4) (PART) ORDER 2021

The Warwickshire County Council (hereinafter referred to as "the Council") in exercise of the powers conferred by Sections 1(1), 2(1) to (3), 4(2), 19, 32, 35, 45, 46, 47, 49, 53 and 124 of, and Part IV of Schedule 9 to, the Road Traffic Regulation Act 1984, (hereinafter referred to as "the 1984 Act") the Traffic Management Act 2004 and of all other enabling powers, hereby make the following Order:-

1. The Warwickshire County Council (Borough Of Rugby) (Civil Enforcement Area) (Waiting Restrictions, On-Street Parking Places And Residents' Parking) (Consolidation) Order 2017 (which said Order of 2017 is hereinafter referred to as 'the Principal Order') is hereby varied in the manner and to the extent hereinafter provided.
2. In Schedule 1 to the Principal Order, in Zone R1, before "Oliver Street" insert:-


"Newbold Road - odd numbers 95-115 only"
3. In Schedule 1 to the Principal Order, after Zone R6 insert a new zone:-

"Zone R7
Southam Road, Dunchurch (numbers 25-35B only)
The Green, Dunchurch (Flat 6 only)"
4. In Schedule 2 to the Principal Order, after the plan titles listed in column 1 of the Schedule to this Order below, replace the revision numbers with those revision numbers listed in column 2 of the Schedule to this Order below.
5. In the Principal Order, replace the plans listed in column 1 of the Schedule to this Order below, with the plans listed in column 2 of the Schedule to this Order below and attached hereto.
6. This Order shall come into operation on the Twentieth day of September Two thousand and twenty-one and may be cited as "The Warwickshire County Council (Borough of Rugby) (Civil Enforcement Area) (Waiting Restrictions, On-Street Parking Places and Residents' Parking) (Consolidation) (Variation No. 4) (Part) Order 2021".

SCHEDULE*Column 1**Column 2*

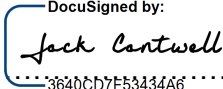

| Area Code | Area Code | Revision No. |
|-----------|-----------|--------------|
| EJ97 | EJ97 | 3 |
| EJ98 | EJ98 | 4 |
| EJ99 | EJ99 | 3 |
| EK97 | EK97 | 1 |
| EK98 | EK98 | 3 |
| EK99 | EK99 | 2 |
| EL79 | EL79 | 1 |
| EL97 | EL97 | 1 |
| EL98 | EL98 | 3 |
| EL99 | EL99 | 2 |
| EM99 | EM99 | 2 |
| EN99 | EN99 | 3 |
| EO96 | EO96 | 1 |
| EO99 | EO99 | 1 |
| ER102 | ER102 | 2 |
| ES93 | ES93 | 1 |
| ES102 | ES102 | 2 |
| ES103 | ES103 | 2 |
| FC93 | FC93 | 2 |

SIGNED by the Proper Officer
for and on behalf of The Warwickshire County Council



Monica Fogarty
Chief Executive Officer

on the Seventh day of September Two thousand and twenty-one

Authorised by  Initials 

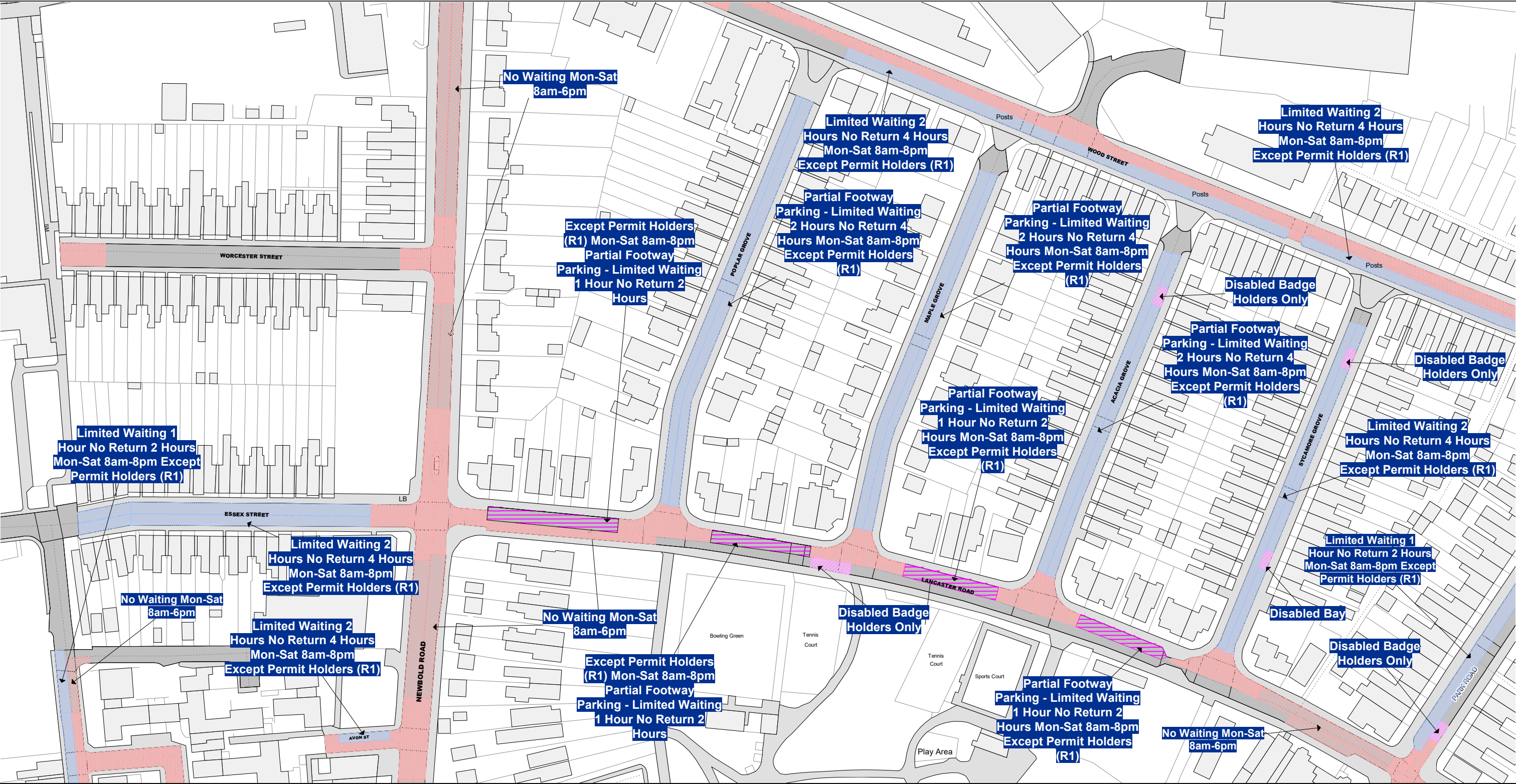
.....3640CD7F53434A6.....

DATED 7TH SEPTEMBER 2021

WARWICKSHIRE COUNTY COUNCIL



ROAD TRAFFIC REGULATION ACT 1984

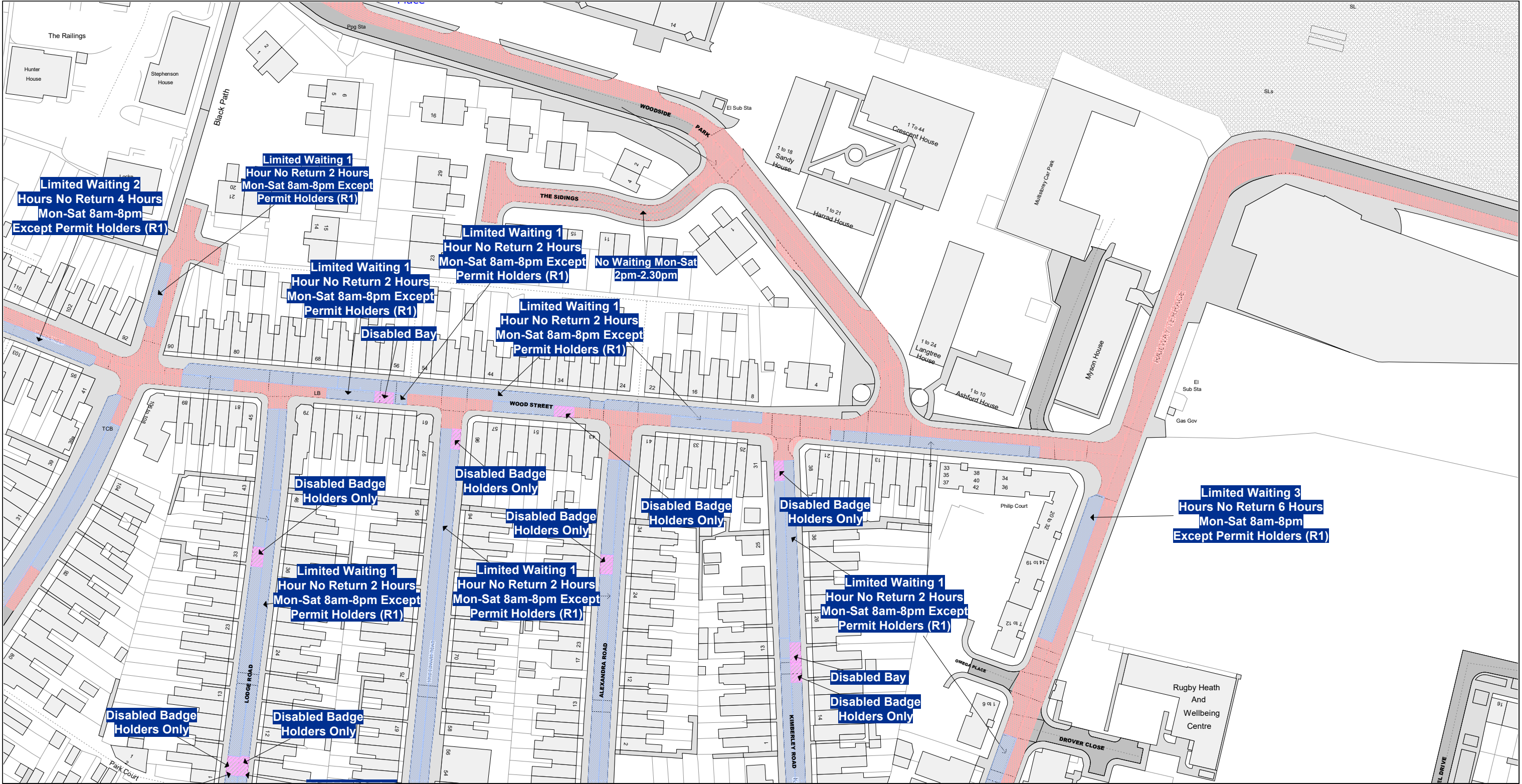
THE WARWICKSHIRE COUNTY COUNCIL
(BOROUGH OF RUGBY)
(CIVIL ENFORCEMENT AREA)
(WAITING RESTRICTIONS,
ON-STREET PARKING PLACES AND
RESIDENTS' PARKING)
(CONSOLIDATION)
(VARIATION NO. 4) (PART) ORDER 2021





Reproduced from the Ordnance Survey map with the permission of Ordnance Survey on behalf of the Controller of Her Majesty's Stationery Office (C) Crown Copyright. Unauthorised reproduction infringes Crown Copyright and may lead to prosecution or civil proceedings. Warwickshire County Council, 100019520, 2017.

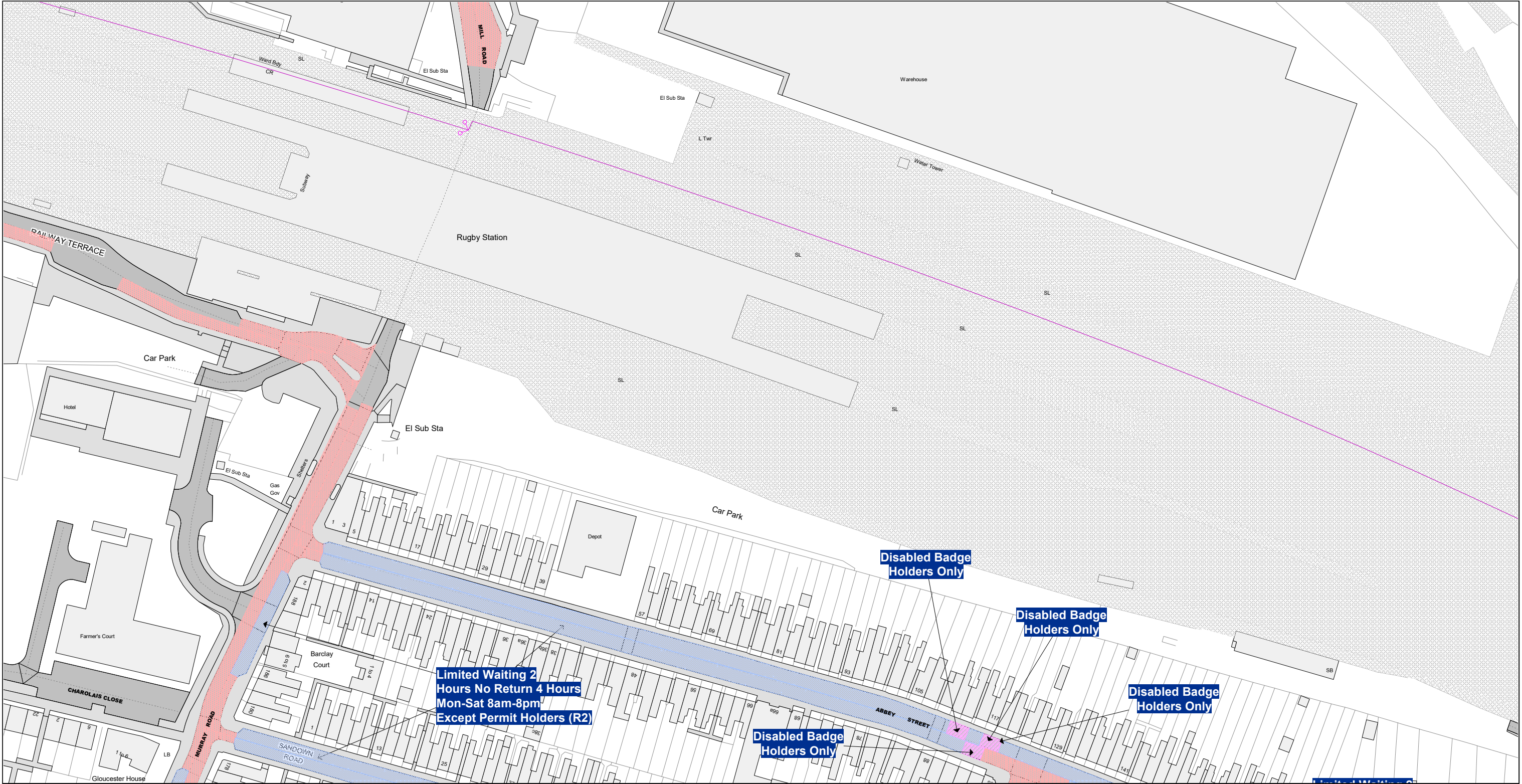


| | | | | |
|---|--|---|-----------------------|--------------------|
|  <div>Communities Group Warwickshire County Council P.O. Box 9 Shire Hall Warwick CV34 4RR</div> | Title: Consolidated Road Traffic Regulation Orders |  | Area Rugby | Date 20/09/2021 |
| | | | Area code EJ97 | Revision No. 3 |
| | CONFIRMED | | | Scale 1 : 1250 |





Reproduced from the Ordnance Survey map with the permission of Ordnance Survey on behalf of the Controller of Her Majesty's Stationery Office (C) Crown Copyright. Unauthorised reproduction infringes Crown Copyright and may lead to prosecution or civil proceedings. Warwickshire County Council, 100019520, 2017.

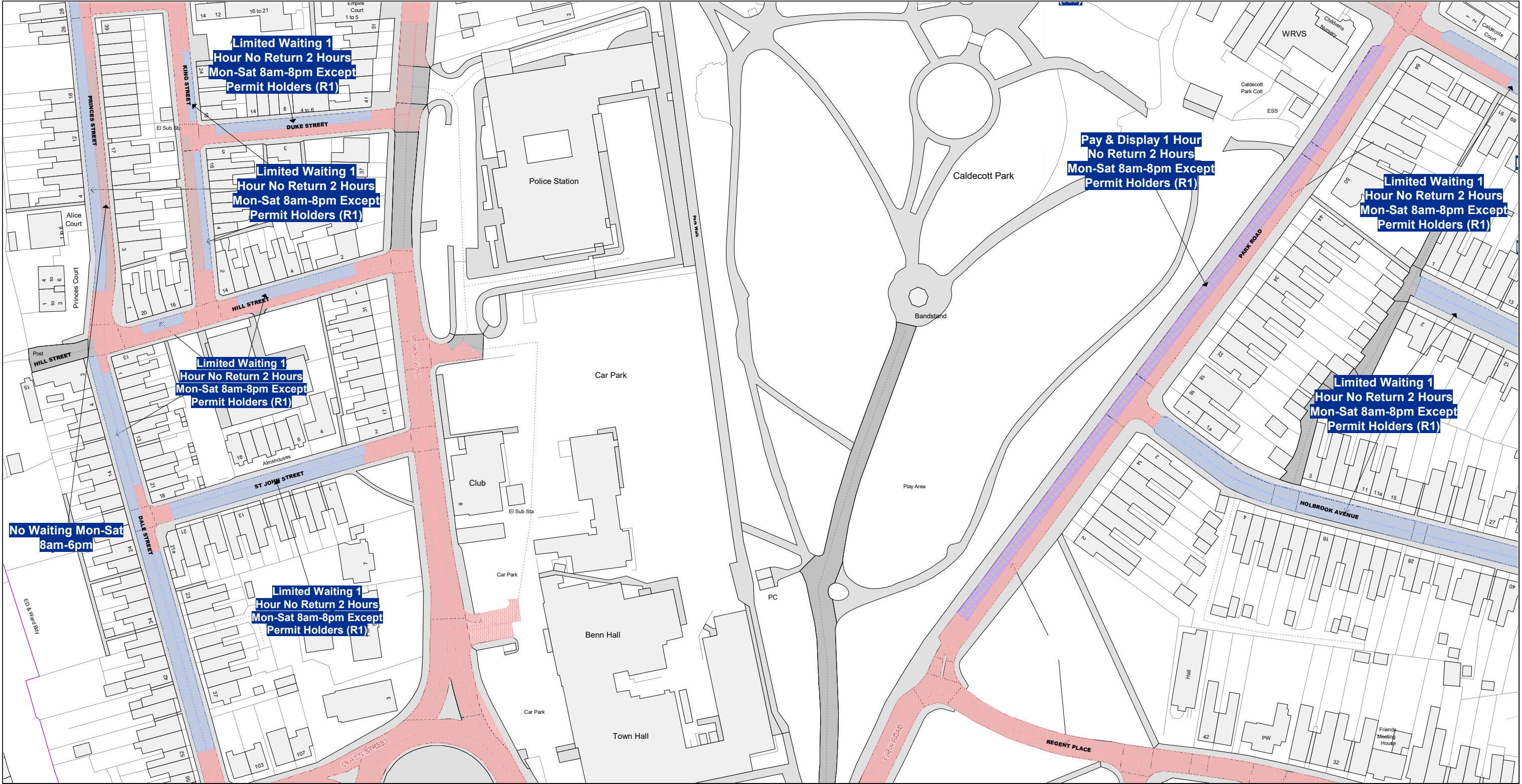
| | | | | |
|--|---|--|-----------------------|--------------------|
| <div></div> <div>Communities Group Warwickshire County Council P.O. Box 9 Shire Hall Warwick CV34 4RR</div> | Title: Consolidated Road Traffic Regulation Orders | <div></div> | Area Rugby | Date 20/09/2021 |
| | | | Area code EJ98 | Revision No. 4 |
| | | | CONFIRMED | Scale 1 : 1250 |



Reproduced from the Ordnance Survey map with the permission of Ordnance Survey on behalf of the Controller of Her Majesty's Stationery Office (C) Crown Copyright. Unauthorised reproduction infringes Crown Copyright and may lead to prosecution or civil proceedings. Warwickshire County Council, 100019520, 2017.



DS

| | | | | | |
|---|--|--|---|--------------------------------------|---------------------------------------|
| <div><div></div><div><div>Communities Group</div><div>Warwickshire County Council</div><div>P.O. Box 9</div><div>Shire Hall</div><div>Warwick</div><div>CV34 4RR</div></div></div> | <div>Title:</div> <div>Consolidated Road Traffic Regulation Orders</div> | | <div><div></div></div> | <div>Area</div> <div>Rugby</div> | <div>Date</div> <div>20/09/2021</div> |
| | <div>CONFIRMED</div> | | | <div>Area code</div> <div>EJ99</div> | <div>Revision No.</div> <div>3</div> |
| | | | | <div>Scale</div> <div>1 : 1250</div> | |

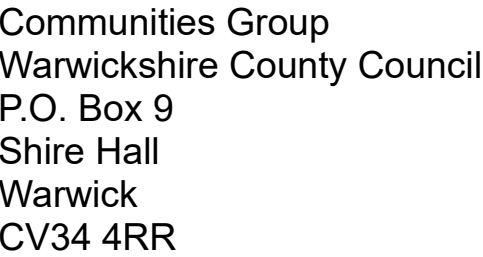


Reproduced from the Ordnance Survey map with the permission of Ordnance Survey on behalf of the Controller of Her Majesty's Stationery Office (C) Crown Copyright. Unauthorised reproduction infringes Crown Copyright and may lead to prosecution or civil proceedings. Warwickshire County Council, 100019520, 2017.



| | | | | | |
|---|---|--|---|------------------------------|---------------------------|
|  <div>Communities Group Warwickshire County Council P.O. Box 9 Shire Hall Warwick CV34 4RR</div> | Title: Consolidated Road Traffic Regulation Orders | |  | Area Rugby | Date 20/09/2021 |
| | CONFIRMED | | | Area code EK97 | Revision No. 1 |
| | | | | Scale 1 : 1250 | |

DS
LC



Consolidated Road Traffic Regulation Orders

CONFIRMED



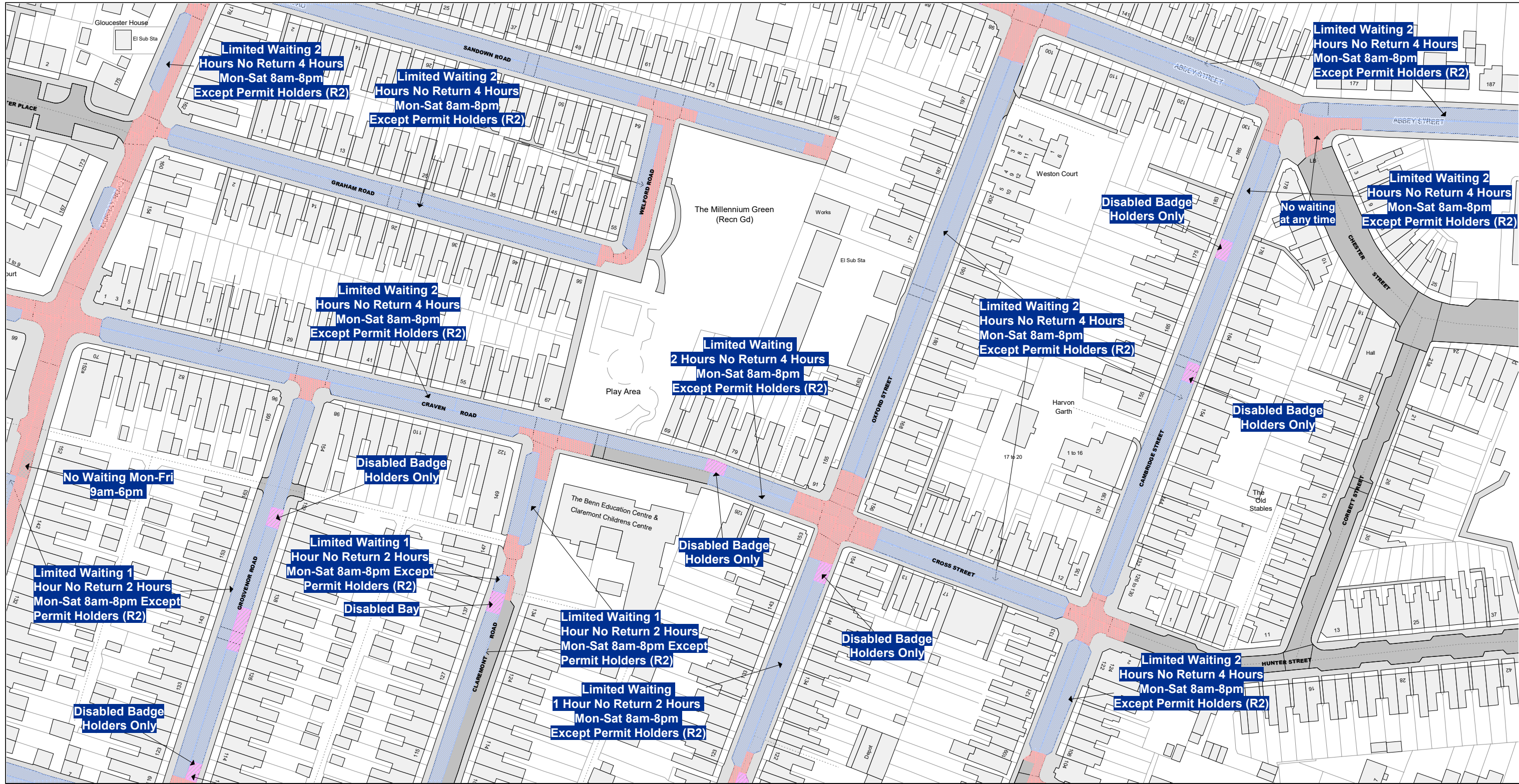
Rugby

EK98



20/09/2021

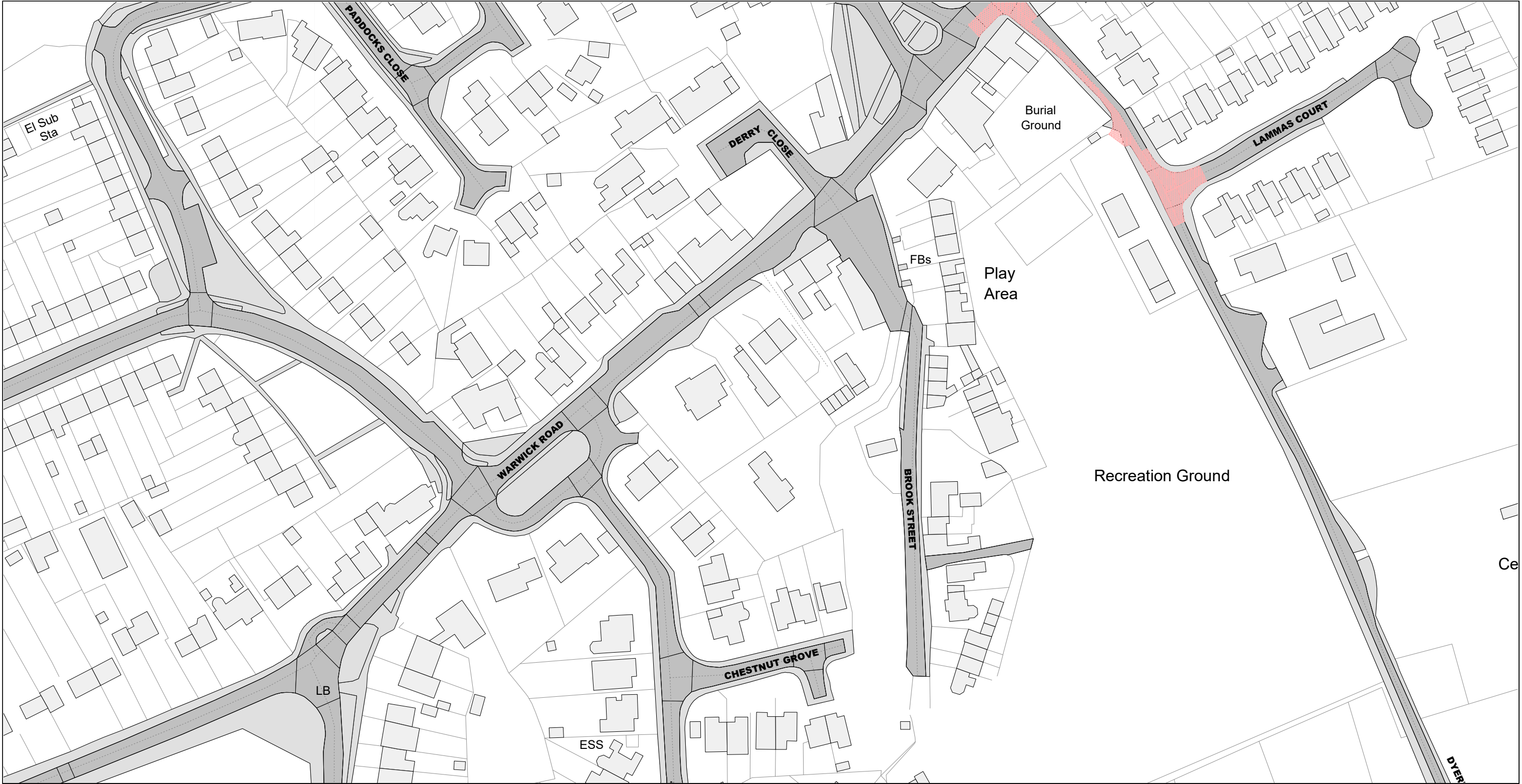
3

1 : 1250



Reproduced from the Ordnance Survey map with the permission of Ordnance Survey on behalf of the Controller of Her Majesty's Stationery Office (C) Crown Copyright. Unauthorised reproduction infringes Crown Copyright and may lead to prosecution or civil proceedings. Warwickshire County Council, 100019520, 2017.



| | | | | | | | |
|--|---|--|----------------------|--|-------------------------------|--|--------------------------------|
| <div></div> | <div>Communities Group Warwickshire County Council P.O. Box 9 Shire Hall Warwick CV34 4RR</div> | <div>Title: Consolidated Road Traffic Regulation Orders</div> | <div>CONFIRMED</div> | <div></div> | <div>Area Rugby</div> | | <div>Date 20/09/2021</div> |
| | | | | | <div>Area code EK99</div> | | <div>Revision No. 2</div> |
| | | | | | <div>Scale 1 : 1250</div> | | |

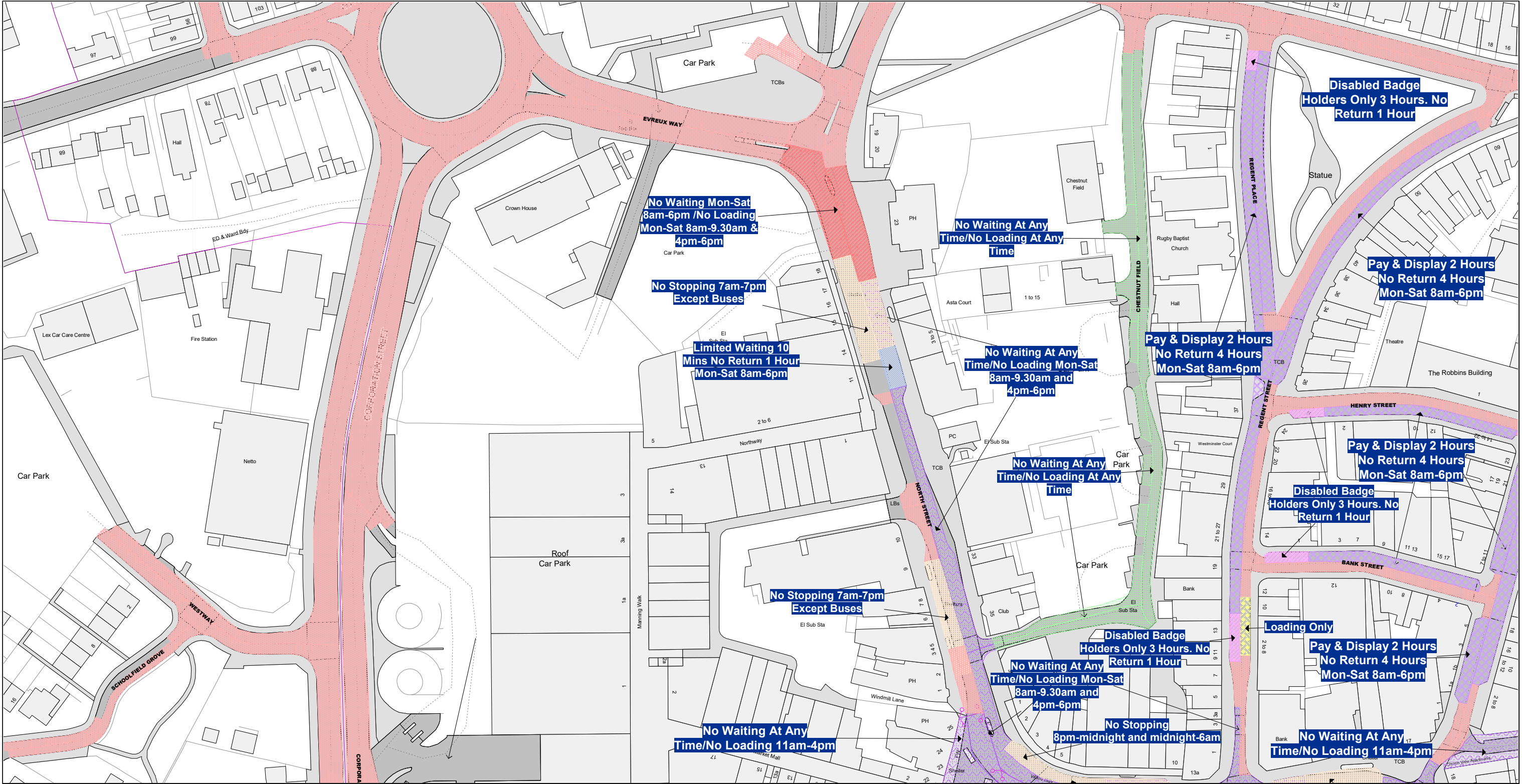


Reproduced from the Ordnance Survey map with the permission of Ordnance Survey on behalf of the Controller of Her Majesty's Stationery Office (C) Crown Copyright. Unauthorised reproduction infringes Crown Copyright and may lead to prosecution or civil proceedings. Warwickshire County Council, 100019520, 2017.

DS





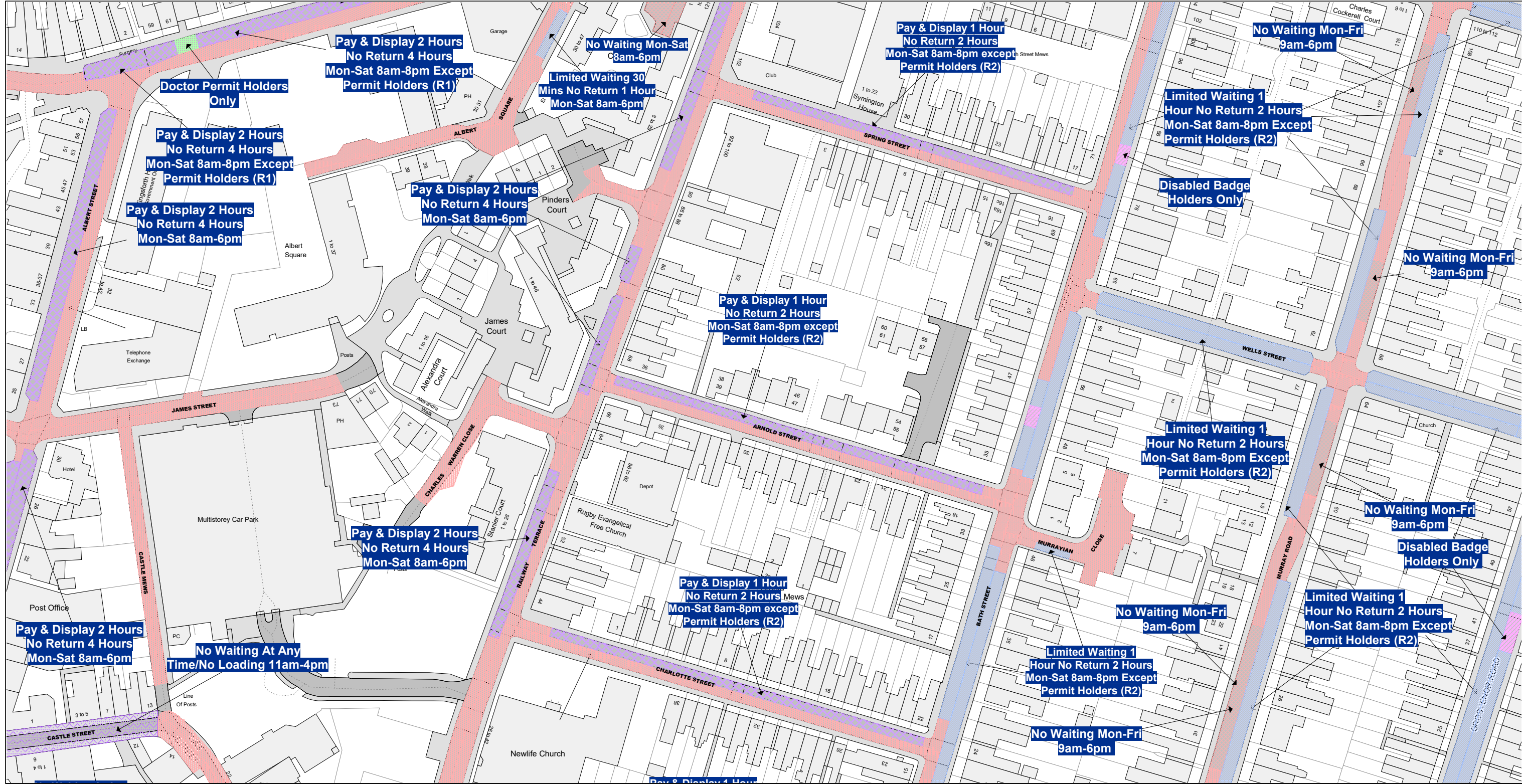
| | | | | |
|--|--|--|-----------|--------------|
| <div></div> <div>Communities Group Warwickshire County Council P.O. Box 9 Shire Hall Warwick CV34 4RR</div> | <div>Title:</div> <div>Consolidated Road Traffic Regulation Orders</div> | <div></div> <div></div> | Area | Date |
| | | | Rugby | 20/09/2021 |
| | CONFIRMED | | Area code | Revision No. |
| | | | EL79 | 1 |
| | | | | Scale |
| | | | | 1 : 1250 |



Reproduced from the Ordnance Survey map with the permission of Ordnance Survey on behalf of the Controller of Her Majesty's Stationery Office (C) Crown Copyright. Unauthorised reproduction infringes Crown Copyright and may lead to prosecution or civil proceedings. Warwickshire County Council, 100019520, 2017.





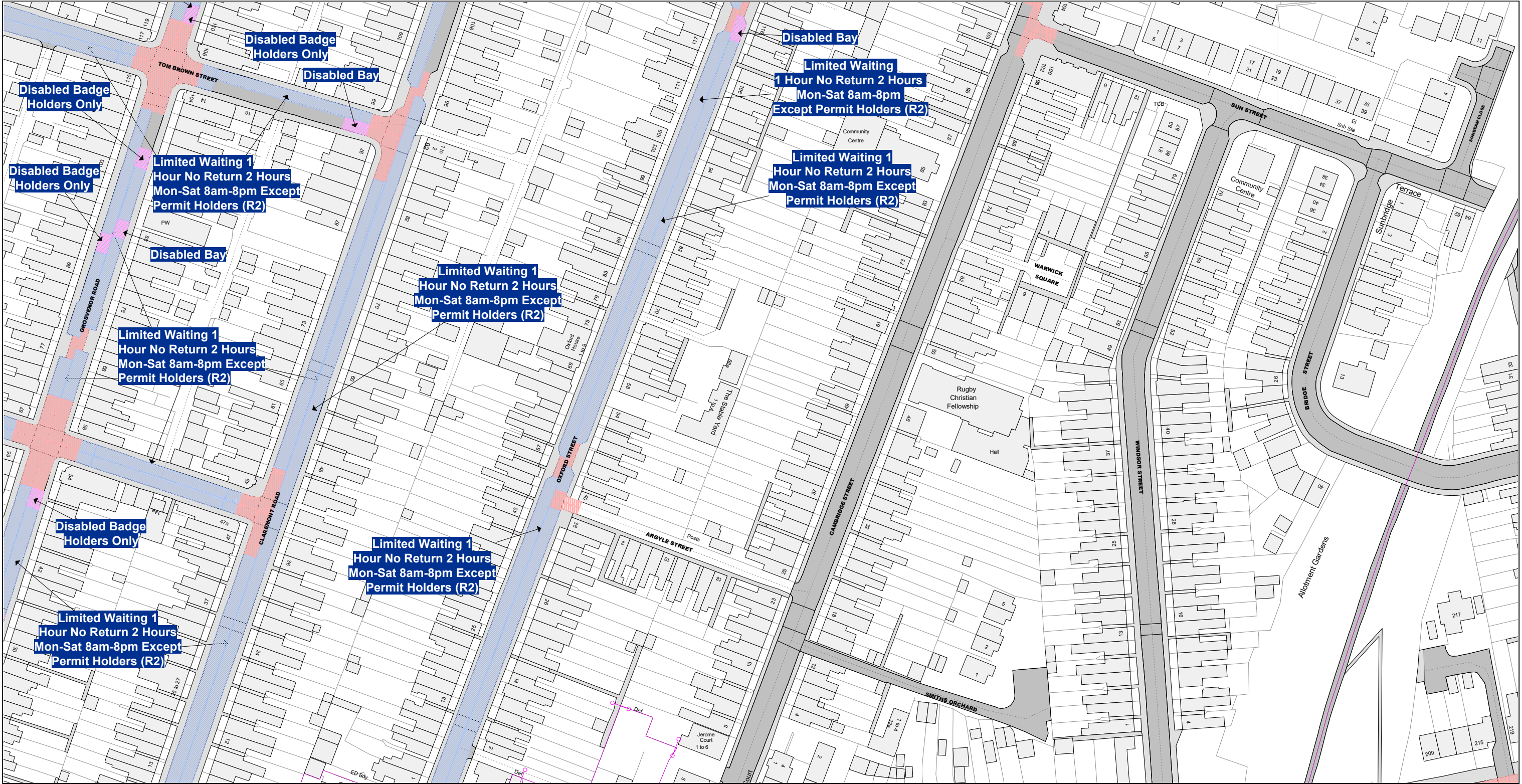
| | | | | |
|---|--|---|------------------------------|------------------------------|
|  <div>Communities Group Warwickshire County Council P.O. Box 9 Shire Hall Warwick CV34 4RR</div> | Title: |  | Area Rugby | Date 20/09/2021 |
| | Consolidated Road Traffic Regulation Orders | | Area code EL97 | Revision No. 1 |
| | CONFIRMED | | | Scale 1 : 1250 |



Reproduced from the Ordnance Survey map with the permission of Ordnance Survey on behalf of the Controller of Her Majesty's Stationery Office (C) Crown Copyright. Unauthorised reproduction infringes Crown Copyright and may lead to prosecution or civil proceedings. Warwickshire County Council, 100019520, 2017.



DS

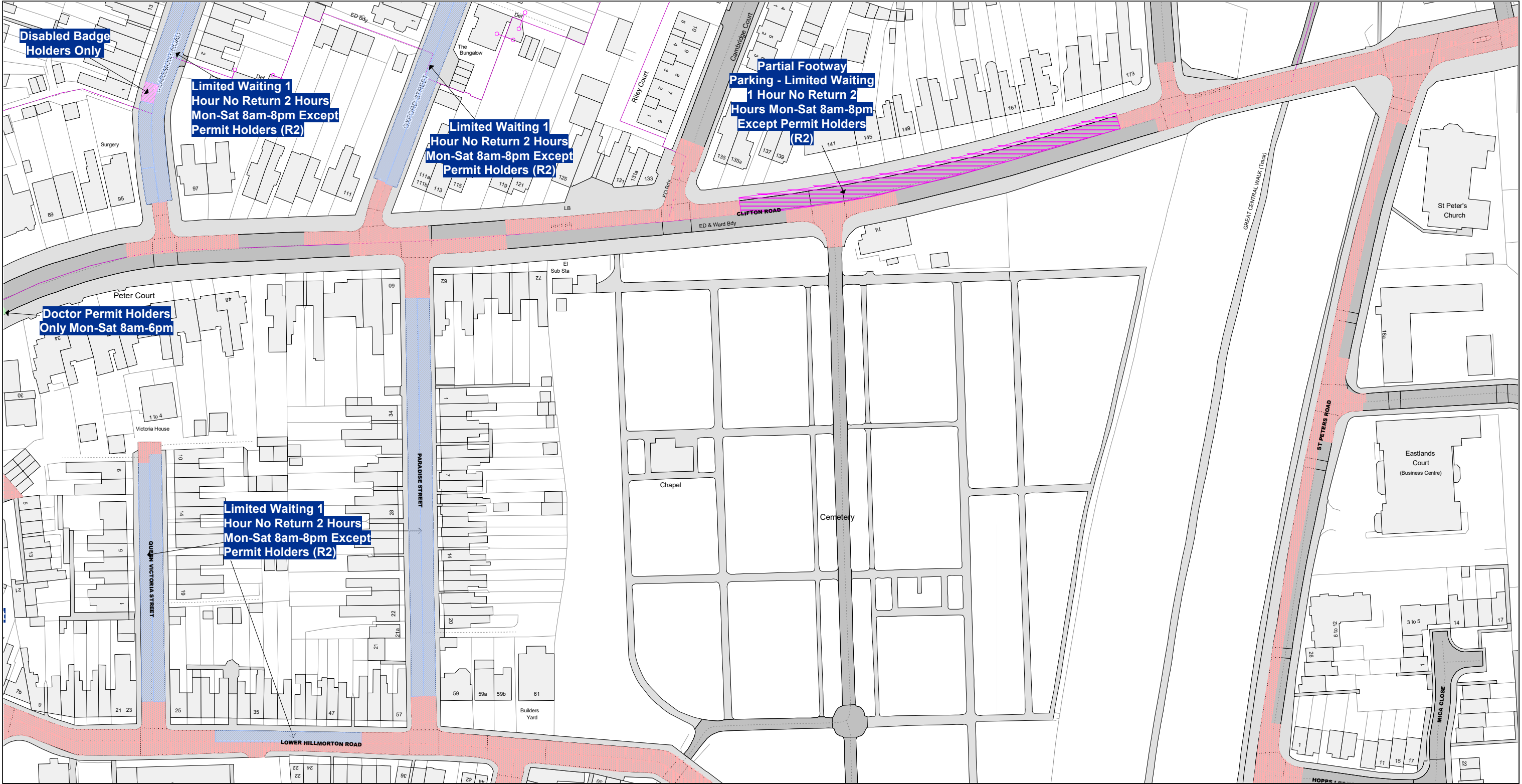
| | | | | |
|--|--|---|------------------|---------------------------|
| <div><div></div><div>Communities Group Warwickshire County Council P.O. Box 9 Shire Hall Warwick CV34 4RR</div></div> | Title: | <div><div></div></div> | Area | Date 20/09/2021 |
| | Consolidated Road Traffic Regulation Orders | | Rugby | Revision No. 3 |
| | CONFIRMED | | Area code | Scale 1 : 1250 |
| | | | EL98 | |



Reproduced from the Ordnance Survey map with the permission of Ordnance Survey on behalf of the Controller of Her Majesty's Stationery Office (C) Crown Copyright. Unauthorised reproduction infringes Crown Copyright and may lead to prosecution or civil proceedings. Warwickshire County Council, 100019520, 2017.



DS

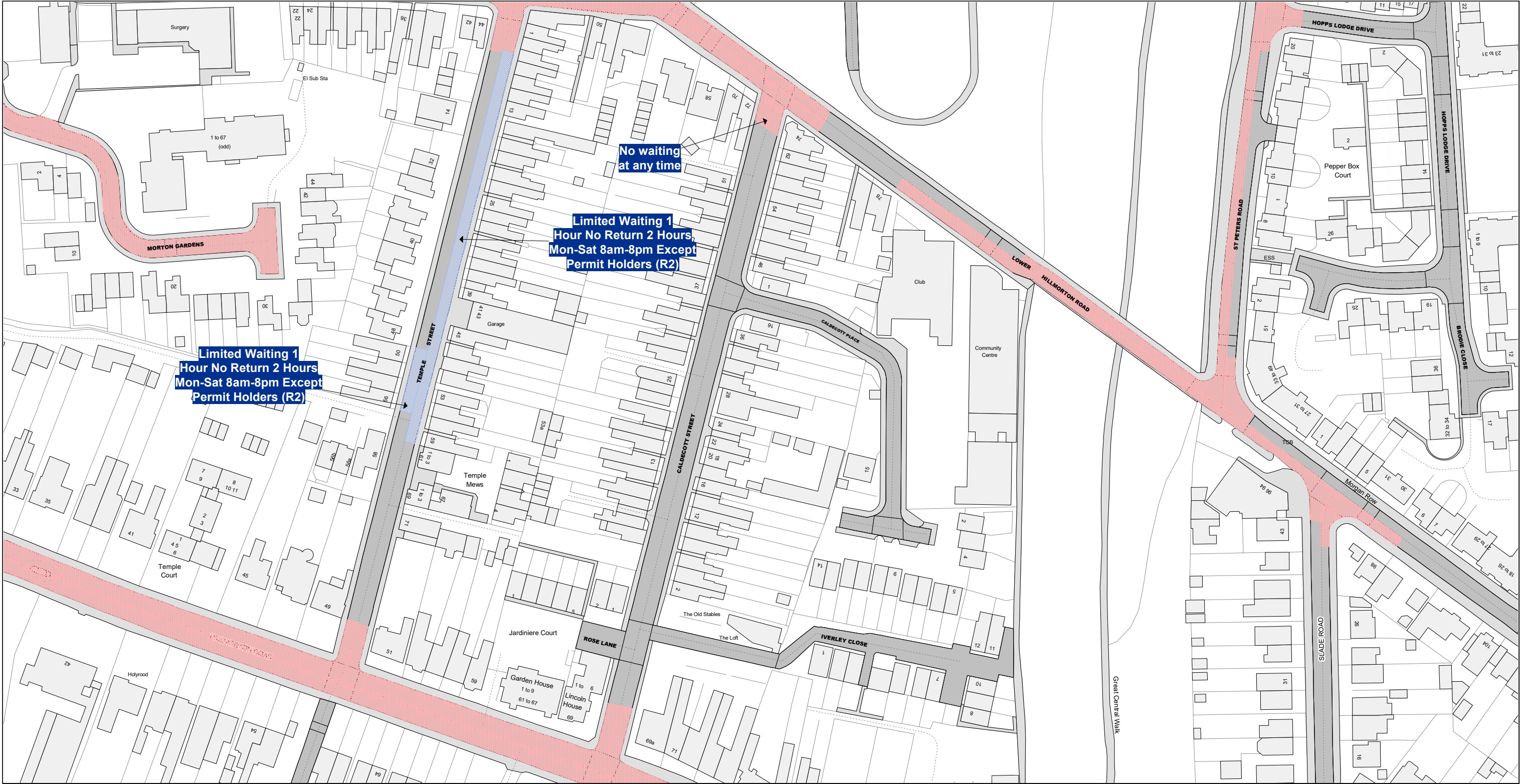
| | | | | |
|---|--|---|------------------------------|------------------------------|
| <div><div>Communities Group Warwickshire County Council P.O. Box 9 Shire Hall Warwick CV34 4RR</div></div> | Title: |  | Area Rugby | Date 20/09/2021 |
| | Consolidated Road Traffic Regulation Orders | | Area code EL99 | Revision No. 2 |
| | CONFIRMED | | | Scale 1 : 1250 |



Reproduced from the Ordnance Survey map with the permission of Ordnance Survey on behalf of the Controller of Her Majesty's Stationery Office (C) Crown Copyright. Unauthorised reproduction infringes Crown Copyright and may lead to prosecution or civil proceedings. Warwickshire County Council, 100019520, 2017.



DS

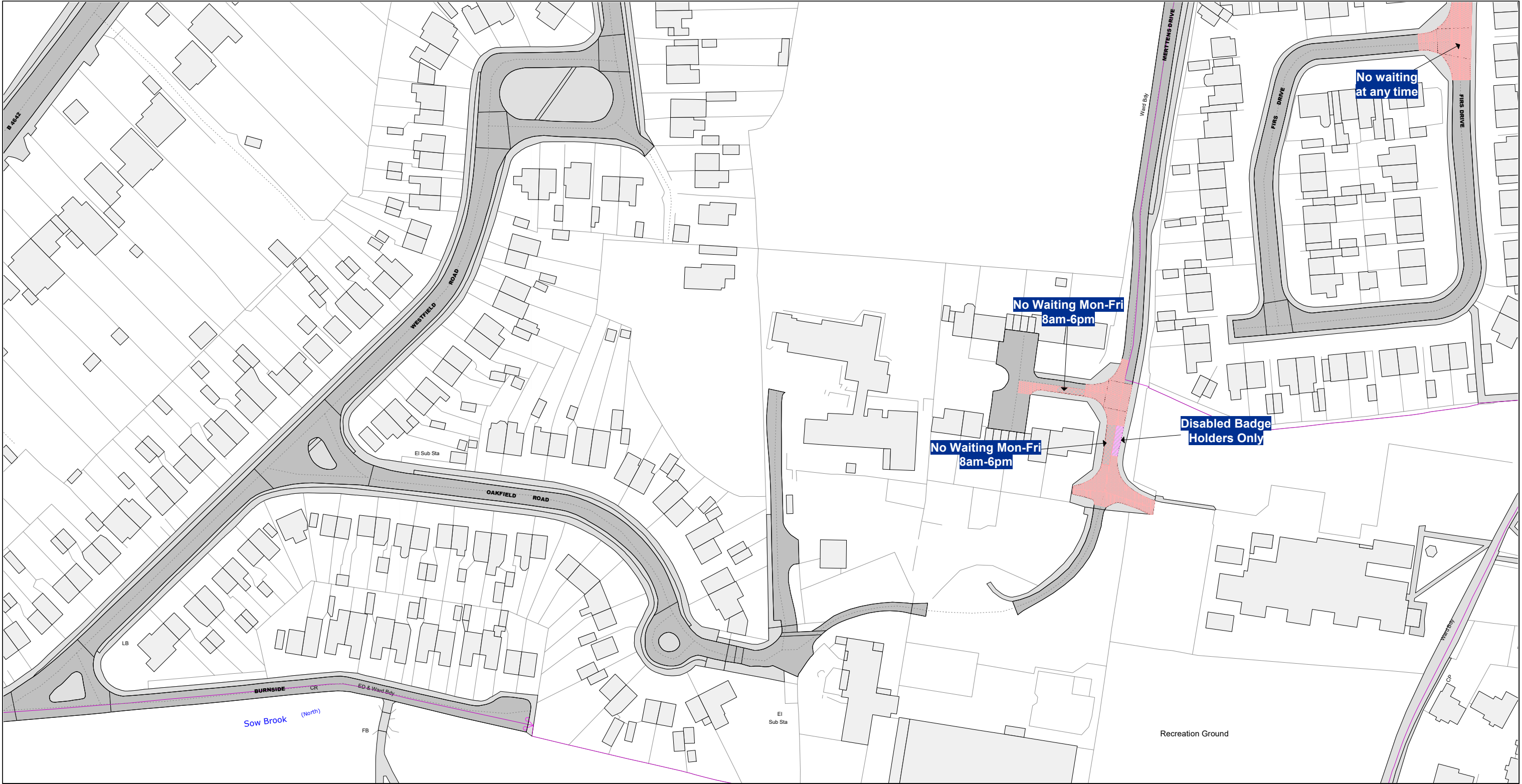
| | | | | |
|---|---|--|-----------|--------------|
| <div><div>Communities Group Warwickshire County Council P.O. Box 9 Shire Hall Warwick CV34 4RR</div></div> | <div>Title:</div> <div>Consolidated Road Traffic Regulation Orders</div> <div>CONFIRMED</div> | <div></div> | Area | Date |
| | | | Rugby | 20/09/2021 |
| | | | Area code | Revision No. |
| | | | EM99 | 2 |
| | | | | Scale |
| | | | | 1 : 1250 |



Reproduced from the Ordnance Survey map with the permission of Ordnance Survey on behalf of the Controller of Her Majesty's Stationery Office (C) Crown Copyright. Unauthorised reproduction infringes Crown Copyright and may lead to prosecution or civil proceedings. Warwickshire County Council, 100019520, 2017.



DS
le

| | | | | |
|---|---|---|-----------------------|--------------------|
|  <div>Communities Group Warwickshire County Council P.O. Box 9 Shire Hall Warwick CV34 4RR</div> | Title: Consolidated Road Traffic Regulation Orders |  | Area Rugby | Date 20/09/2021 |
| | | | Area code EN99 | Revision No. 3 |
| | | | CONFIRMED | Scale 1 : 1250 |



Reproduced from the Ordnance Survey map with the permission of Ordnance Survey on behalf of the Controller of Her Majesty's Stationery Office (C) Crown Copyright. Unauthorised reproduction infringes Crown Copyright and may lead to prosecution or civil proceedings. Warwickshire County Council, 100019520, 2017.






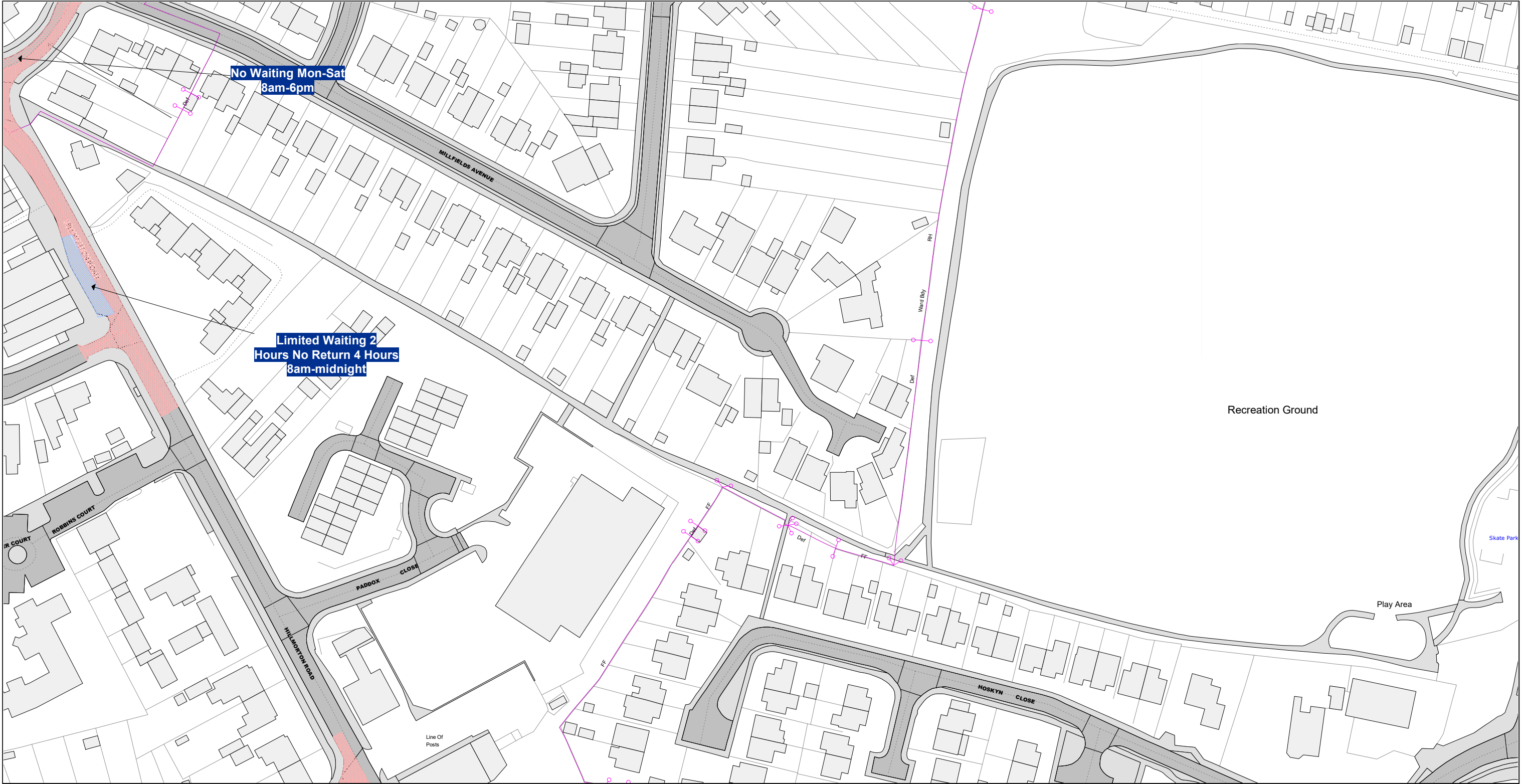
| | | | |
|---|--|--|---------------------------|
| <div><div>Communities Group Warwickshire County Council P.O. Box 9 Shire Hall Warwick CV34 4RR</div></div> | Title: | <div><div>Area</div><div>Rugby</div><div>Area code</div><div>EO96</div></div> <div></div> | Date 20/09/2021 |
| | Consolidated Road Traffic Regulation Orders | | Revision No. 1 |
| | CONFIRMED | | Scale 1 : 1250 |



Reproduced from the Ordnance Survey map with the permission of Ordnance Survey on behalf of the Controller of Her Majesty's Stationery Office (C) Crown Copyright. Unauthorised reproduction infringes Crown Copyright and may lead to prosecution or civil proceedings. Warwickshire County Council, 100019520, 2017.



DS
le

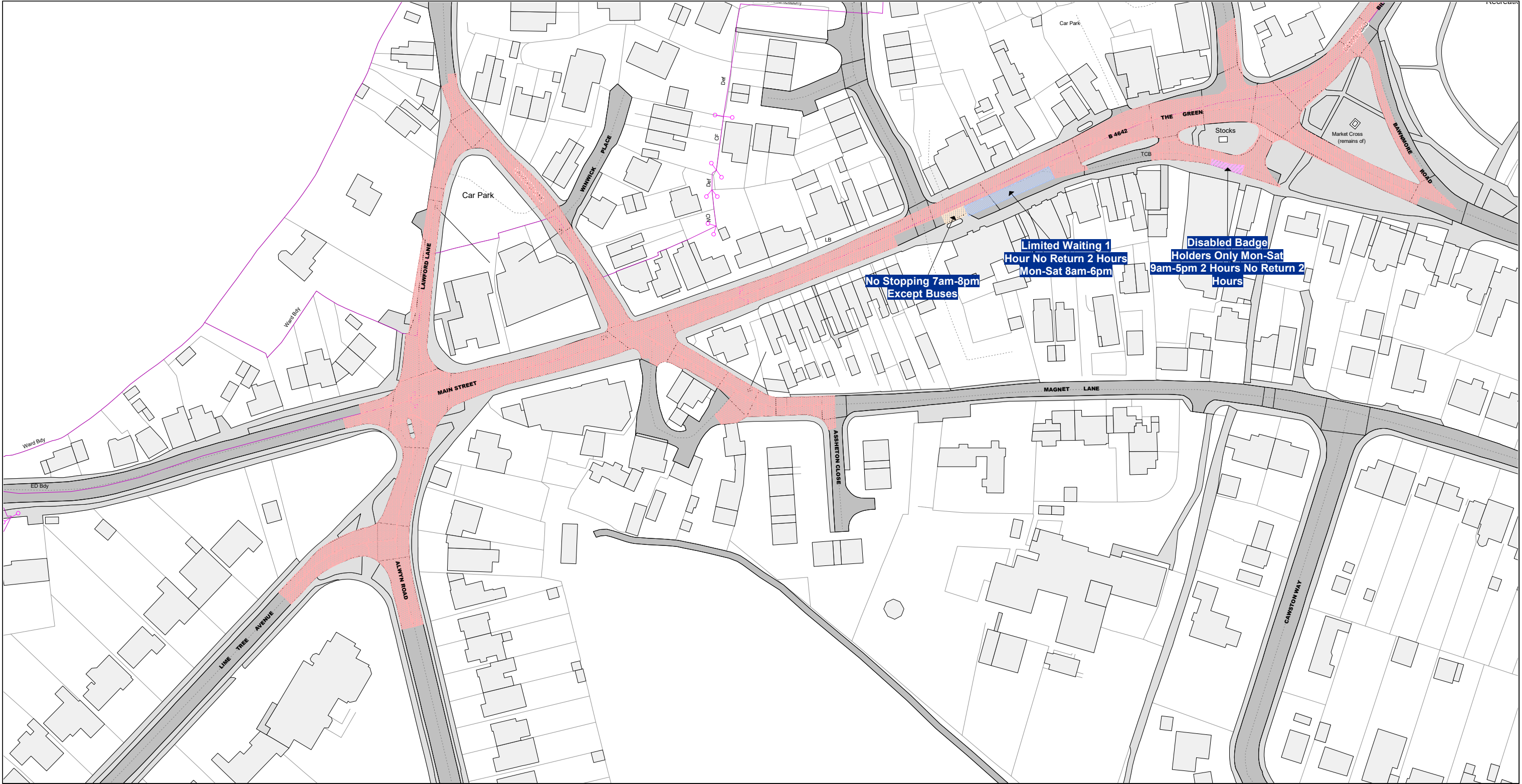
| | | | | |
|---|---|--|--------------------------------------|---------------------------------------|
| <div></div> <div>Communities Group Warwickshire County Council P.O. Box 9 Shire Hall Warwick CV34 4RR</div> | <div>Title:</div> <div>Consolidated Road Traffic Regulation Orders</div> <div>CONFIRMED</div> | <div></div> | <div>Area</div> <div>Rugby</div> | <div>Date</div> <div>20/09/2021</div> |
| | | | <div>Area code</div> <div>EO99</div> | <div>Revision No.</div> <div>2</div> |
| | | | | <div>Scale</div> <div>1 : 1250</div> |



Reproduced from the Ordnance Survey map with the permission of Ordnance Survey on behalf of the Controller of Her Majesty's Stationery Office (C) Crown Copyright. Unauthorised reproduction infringes Crown Copyright and may lead to prosecution or civil proceedings. Warwickshire County Council, 100019520, 2017.



DS

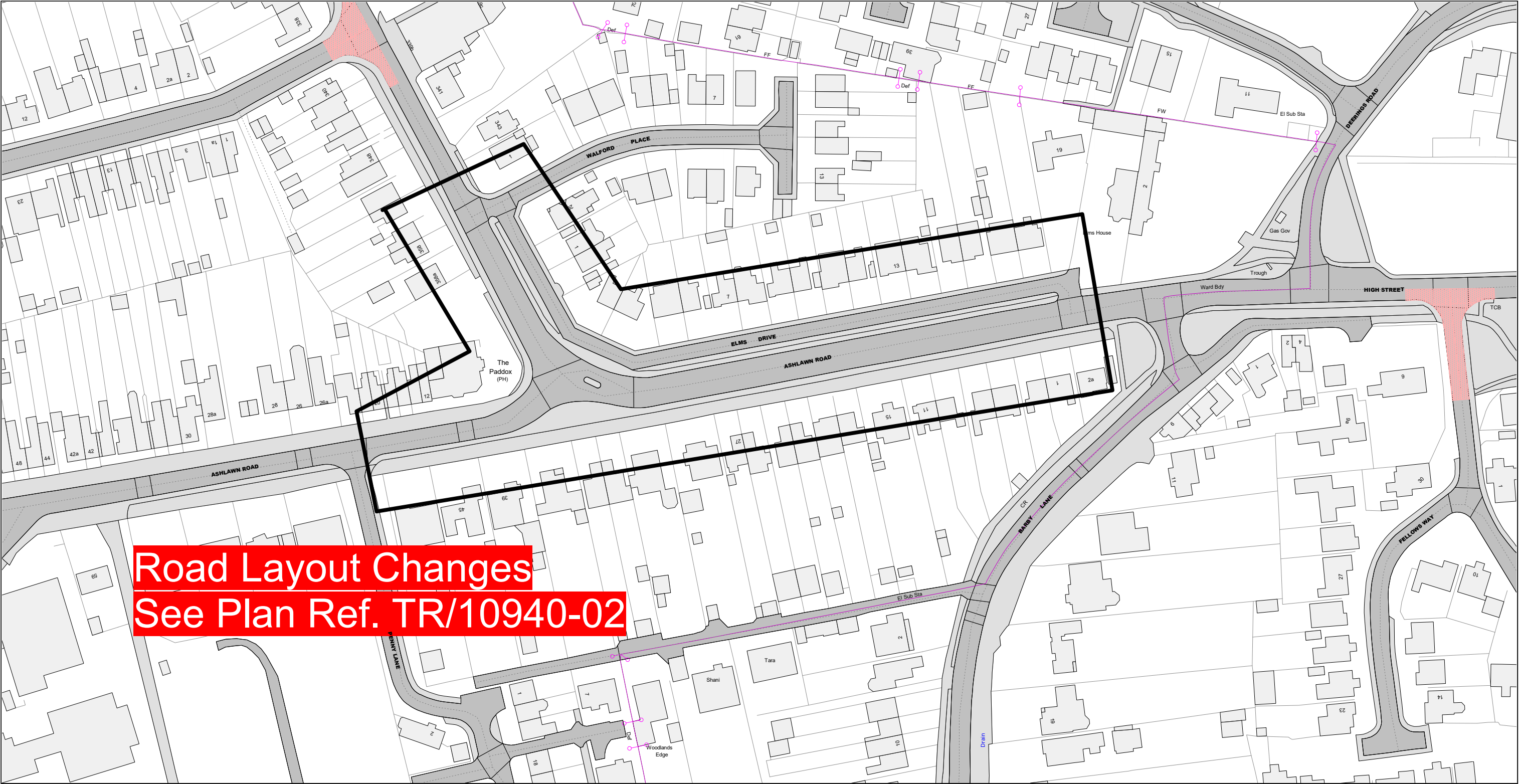
| | | | | |
|---|---|--|-----------|--------------|
| <div><div>Communities Group Warwickshire County Council P.O. Box 9 Shire Hall Warwick CV34 4RR</div></div> | <div>Title:</div> <div>Consolidated Road Traffic Regulation Orders</div> <div>CONFIRMED</div> | <div></div> | Area | Date |
| | | | Rugby | 20/09/2021 |
| | | | Area code | Revision No. |
| | | | ER102 | 2 |
| | | | | Scale |
| | | | | 1 : 1250 |



Reproduced from the Ordnance Survey map with the permission of Ordnance Survey on behalf of the Controller of Her Majesty's Stationery Office (C) Crown Copyright. Unauthorised reproduction infringes Crown Copyright and may lead to prosecution or civil proceedings. Warwickshire County Council, 100019520, 2017.





| | | | | |
|---|---|---|--------------------------|---------------------------|
|  <div>Communities Group Warwickshire County Council P.O. Box 9 Shire Hall Warwick CV34 4RR</div> | Title: Consolidated Road Traffic Regulation Orders |  | Area Rugby | Date 20/09/2021 |
| | | | Area code ES93 | Revision No. 1 |
| | | | CONFIRMED | Scale 1 : 1250 |

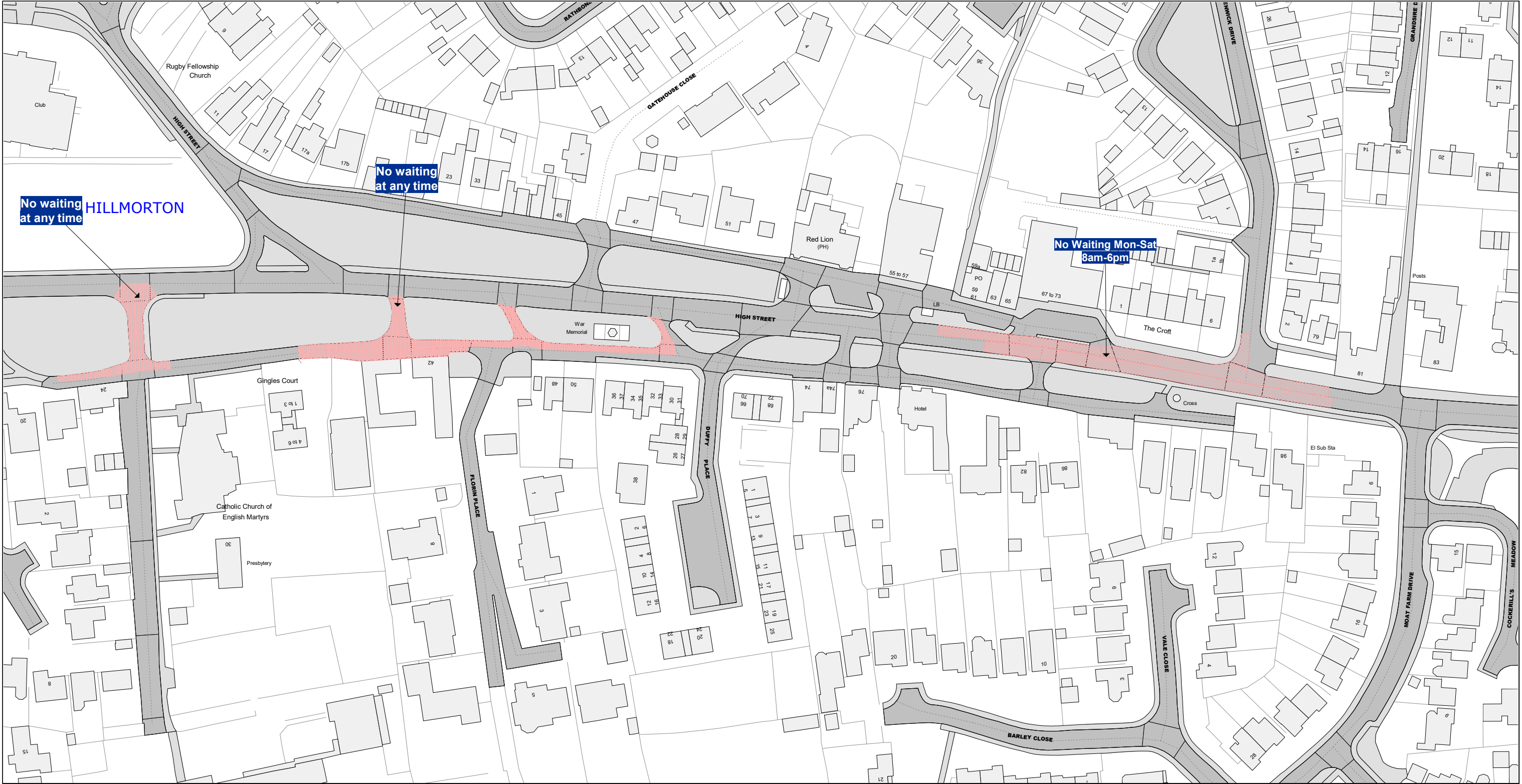


Road Layout Changes
See Plan Ref. TR/10940-02

Reproduced from the Ordnance Survey map with the permission of Ordnance Survey on behalf of the Controller of Her Majesty's Stationery Office (C) Crown Copyright. Unauthorised reproduction infringes Crown Copyright and may lead to prosecution or civil proceedings. Warwickshire County Council, 100019520, 2017.





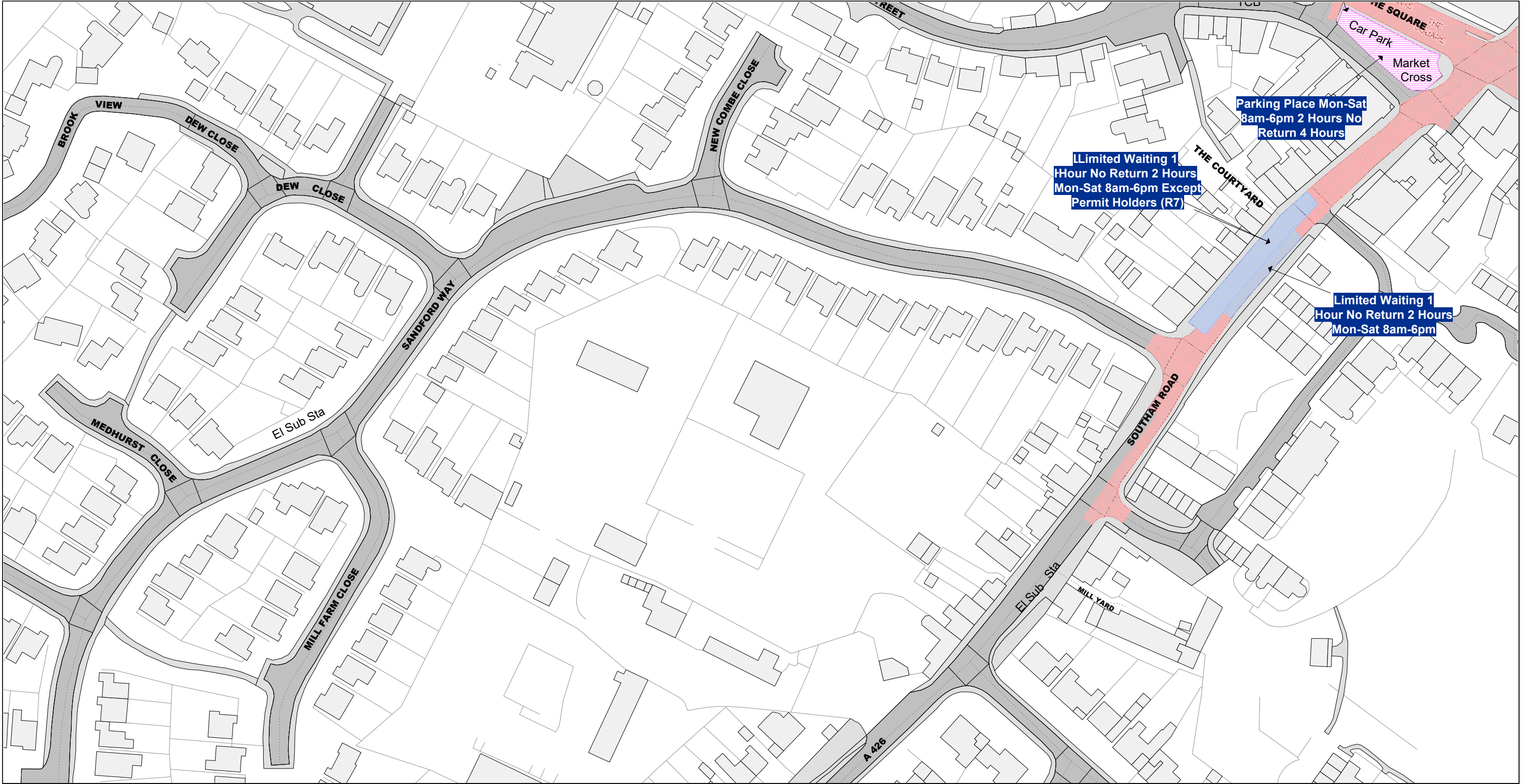
| | | | | |
|---|---|--|---------------------------------------|---------------------------------------|
| <div><div>Communities Group Warwickshire County Council P.O. Box 9 Shire Hall Warwick CV34 4RR</div></div> | <div>Title:</div> <div>Consolidated Road Traffic Regulation Orders</div> <div>CONFIRMED</div> | <div></div> | <div>Area</div> <div>Rugby</div> | <div>Date</div> <div>20/09/2021</div> |
| | | | <div>Area code</div> <div>ES102</div> | <div>Revision No.</div> <div>2</div> |
| | | | | <div>Scale</div> <div>1 : 1250</div> |



Reproduced from the Ordnance Survey map with the permission of Ordnance Survey on behalf of the Controller of Her Majesty's Stationery Office (C) Crown Copyright. Unauthorised reproduction infringes Crown Copyright and may lead to prosecution or civil proceedings. Warwickshire County Council, 100019520, 2017.





| | | | | |
|---|---|--|---------------------------------------|---------------------------------------|
| <div><div>Communities Group Warwickshire County Council P.O. Box 9 Shire Hall Warwick CV34 4RR</div></div> | <div>Title:</div> <div>Consolidated Road Traffic Regulation Orders</div> <div>CONFIRMED</div> | <div></div> | <div>Area</div> <div>Rugby</div> | <div>Date</div> <div>20/09/2021</div> |
| | | | <div>Area code</div> <div>ES103</div> | <div>Revision No.</div> <div>2</div> |
| | | | | <div>Scale</div> <div>1 : 1250</div> |



Reproduced from the Ordnance Survey map with the permission of Ordnance Survey on behalf of the Controller of Her Majesty's Stationery Office (C) Crown Copyright. Unauthorised reproduction infringes Crown Copyright and may lead to prosecution or civil proceedings. Warwickshire County Council, 100019520, 2017.

DS

| | | | | |
|---|---|--|--------------------------------------|---------------------------------------|
| <div><div>Communities Group Warwickshire County Council P.O. Box 9 Shire Hall Warwick CV34 4RR</div></div> | <div>Title:</div> <div>Consolidated Road Traffic Regulation Orders</div> <div>CONFIRMED</div> | <div></div> | <div>Area</div> <div>Rugby</div> | <div>Date</div> <div>20/09/2021</div> |
| | | | <div>Area code</div> <div>FC93</div> | <div>Revision No.</div> <div>2</div> |
| | | | | <div>Scale</div> <div>1 : 1250</div> |