

THIS DRAWING MAY BE USED ONLY FOR
THE PURPOSE INTENDED

Legend

- Administrative Boundaries
- Tile Key

Areas Susceptible to Groundwater Flooding

- <25%
- >= 25% < 50%
- >= 50% < 75%
- >= 75%

Stratford-on-Avon DC, Warwickshire CC, North Warwickshire BC, Rugby BC



Strategic Flood Risk Assessment

Contains Ordnance Survey Data. © Crown Copyright
and database right 2013. Ordnance Survey 100019520.
© Crown Copyright Environment Agency 2013.
All Rights Reserved.

Scale at A3
1:260,000

Date
Sept 2013

Drawn by
DS

Approved by
GH

Areas Susceptible to Groundwater Flooding

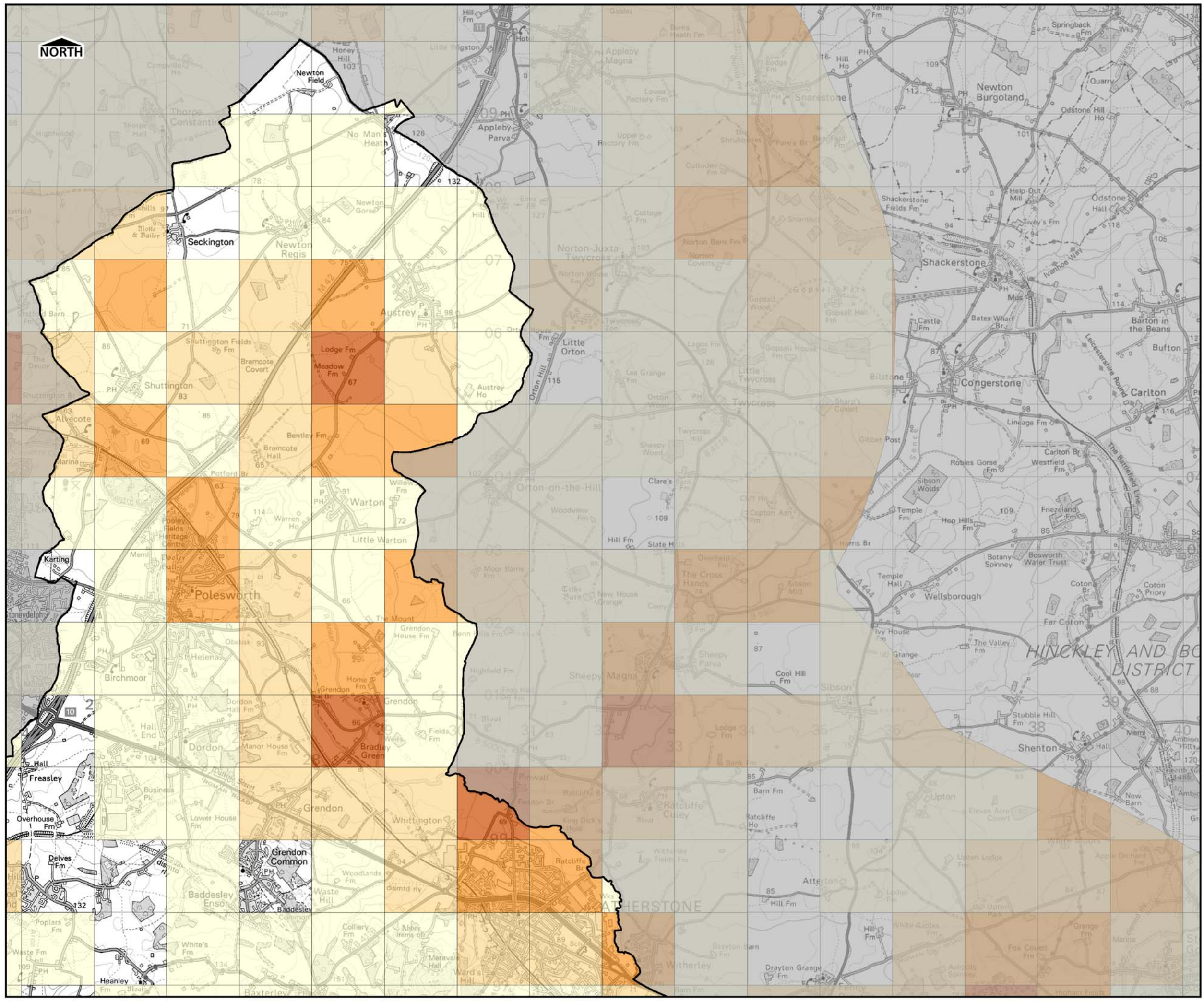
Consultants

URS

URS
6 - 8 Greencoat Place
London
SW1P 1PL

This document has been prepared in accordance with the scope of URS' appointment with its client and is subject to the terms of that appointment. It is addressed to and for the sole and confidential use and reliance of URS' client. URS accepts no liability for any use of this document (or any model included or referred to herein) other than by its client and only for the purposes for which it was prepared and provided. No person other than the client may copy (in whole or in part) use or rely on the contents of this document, without the prior written permission of the Company Secretary of URS Infrastructure and Environment Ltd. Any advice, opinions, or recommendations within this document should be read and relied upon only in the context of the document as a whole. The contents of this document do not provide legal or tax advice or opinion.

FIGURE A4



THIS DRAWING MAY BE USED ONLY FOR THE PURPOSE INTENDED

LEGEND

Warwickshire CC

Area Susceptible to Groundwater Flooding

- <25%
- >= 25% < 50%
- >= 50% < 75%
- >= 75%

OVERVIEW

DISCLAIMER

This document has been prepared in accordance with the scope of URS' appointment with its client and is subject to the terms of that appointment. It is addressed to and for the sole and confidential use and reliance of URS' client. URS accepts no liability for any use of this document (or any model included or referred to herein) other than by its client and only for the purposes for which it was prepared and provided. No person other than the client may copy (in whole or in part) use or rely on the contents of this document, without the prior written permission of the Company Secretary of URS Infrastructure and Environment Ltd. Any advice, opinions, or recommendations within this document should be read and relied upon only in the context of the document as a whole. The contents of this document do not provide legal or tax advice or opinion.

Level 1 Strategic Flood Risk Assessment

Stratford-on-Avon DC, Warwickshire CC, North Warwickshire BC, Rugby BC

Contains Ordnance Survey Data.
© Crown Copyright and database right 2013.
Ordnance Survey 100019520.
© Crown Copyright Environment Agency 2013.
All Rights Reserved.

Scale at A3 1:50,000	Date Sept 2013	Drawn by: DS Approved by: GH
-------------------------	-------------------	---------------------------------

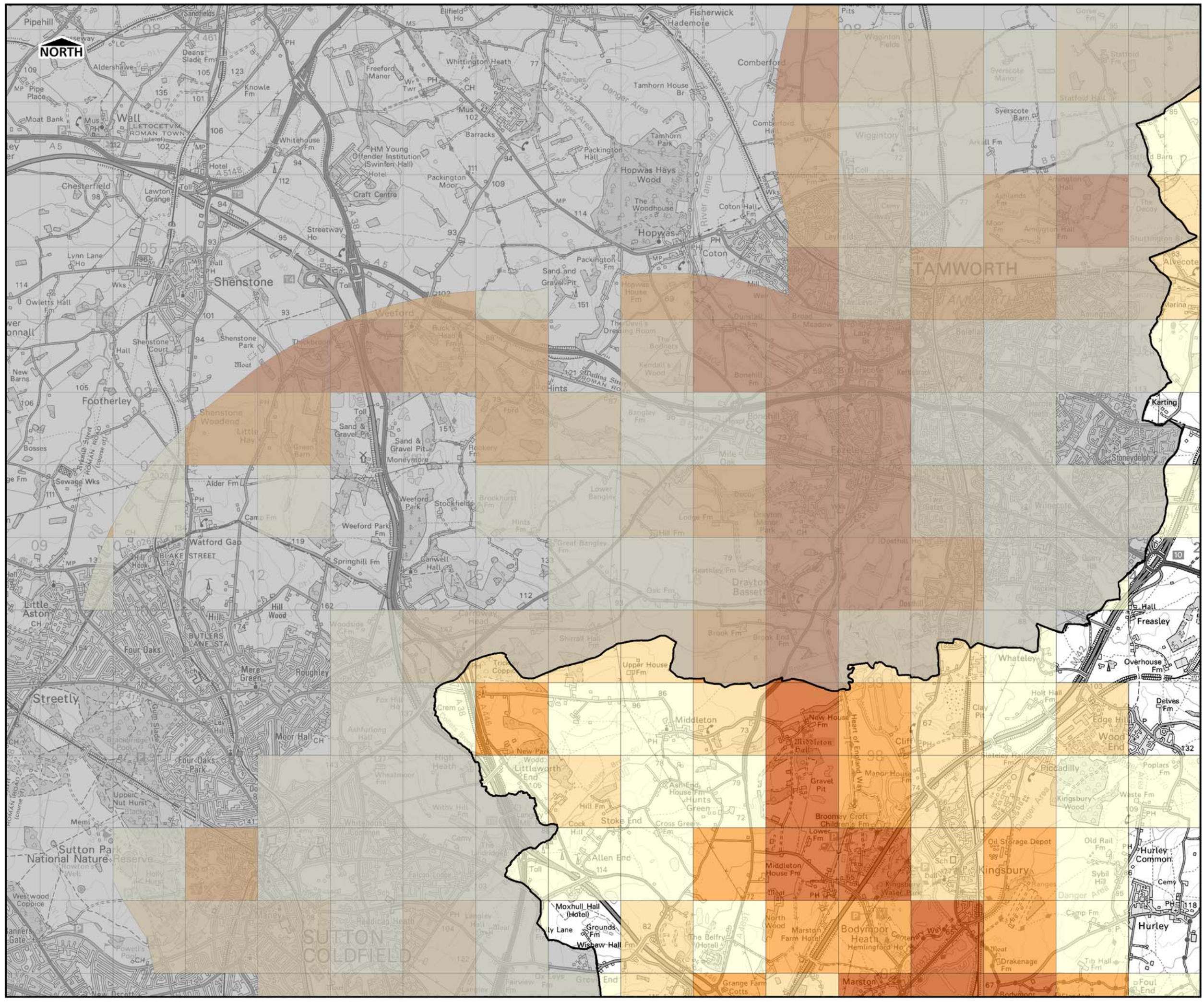
Areas Susceptible to Groundwater Flooding

Consultants

URS
6 - 8 Greencoat Place
London
SW1P 1PL

Figure A4 i

Version 1



THIS DRAWING MAY BE USED ONLY FOR THE PURPOSE INTENDED

LEGEND

Warwickshire CC

Area Susceptible to Groundwater Flooding

	<25%
	>= 25% < 50%
	>= 50% < 75%
	>= 75%

OVERVIEW

DISCLAIMER

This document has been prepared in accordance with the scope of URS' appointment with its client and is subject to the terms of that appointment. It is addressed to and for the sole and confidential use and reliance of URS' client. URS accepts no liability for any use of this document (or any model included or referred to herein) other than by its client and only for the purposes for which it was prepared and provided. No person other than the client may copy (in whole or in part) use or rely on the contents of this document, without the prior written permission of the Company Secretary of URS Infrastructure and Environment Ltd. Any advice, opinions, or recommendations within this document should be read and relied upon only in the context of the document as a whole. The contents of this document do not provide legal or tax advice or opinion.

Level 1 Strategic Flood Risk Assessment

Stratford-on-Avon DC, Warwickshire CC, North Warwickshire BC, Rugby BC

Contains Ordnance Survey Data.
© Crown Copyright and database right 2013.
Ordnance Survey 100019520.
© Crown Copyright Environment Agency 2013.
All Rights Reserved.

Scale at A3 1:50,000	Date Sept 2013	Drawn by: DS Approved by: GH
--------------------------------	--------------------------	---

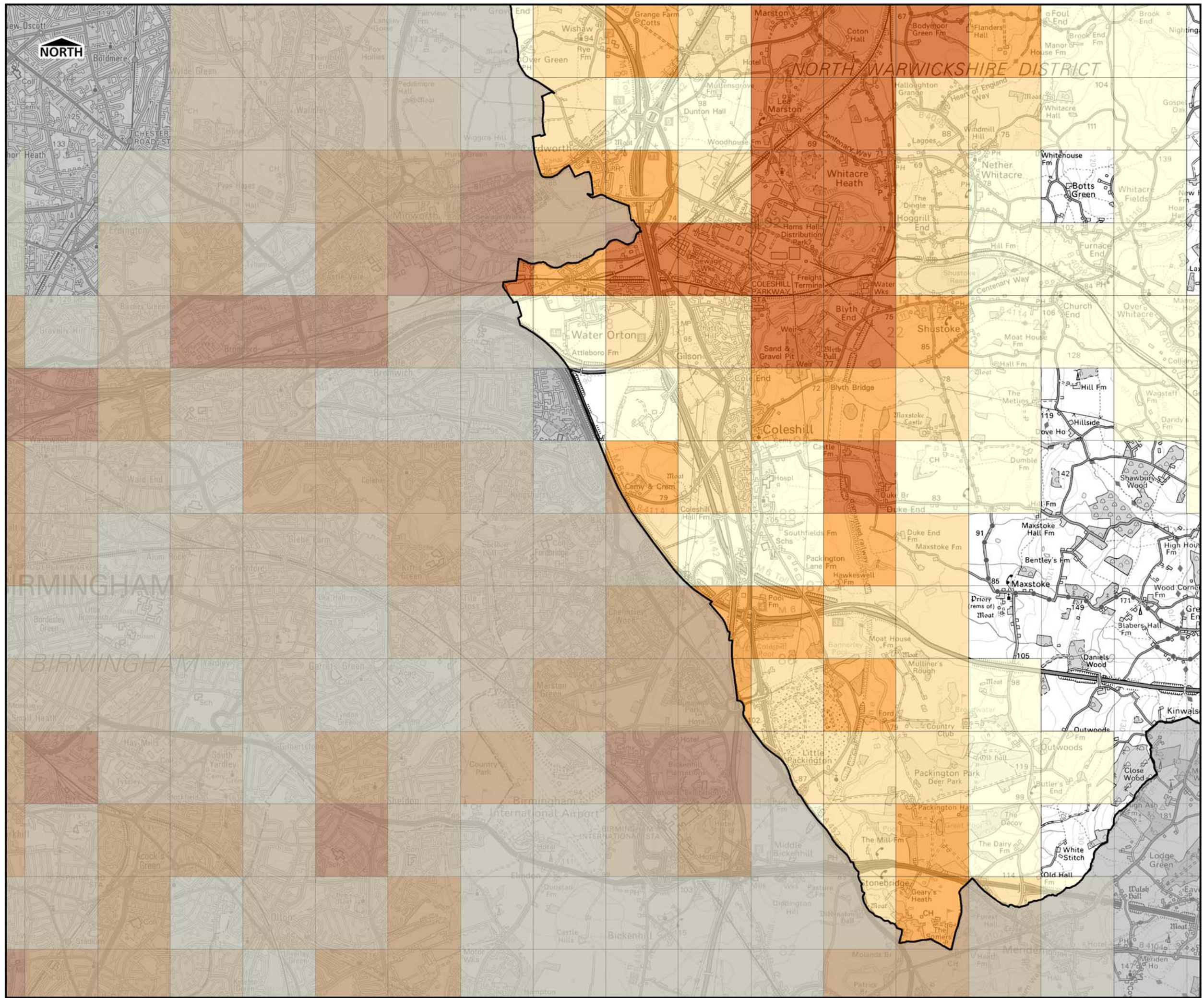
Areas Susceptible to Groundwater Flooding

Consultants

URS
6 - 8 Greencoat Place
London
SW1P 1PL


Figure A4 ii

Version 1







THIS DRAWING MAY BE USED ONLY FOR THE PURPOSE INTENDED


LEGEND

 Warwickshire CC

Area Susceptible to Groundwater Flooding

-  <25%
-  >= 25% < 50%
-  >= 50% < 75%
-  >= 75%





OVERVIEW



DISCLAIMER

This document has been prepared in accordance with the scope of URS' appointment with its client and is subject to the terms of that appointment. It is addressed to and for the sole and confidential use and reliance of URS' client. URS accepts no liability for any use of this document (or any model included or referred to herein) other than by its client and only for the purposes for which it was prepared and provided. No person other than the client may copy (in whole or in part) use or rely on the contents of this document, without the prior written permission of the Company Secretary of URS Infrastructure and Environment Ltd. Any advice, opinions, or recommendations within this document should be read and relied upon only in the context of the document as a whole. The contents of this document do not provide legal or tax advice or opinion.

Level 1 Strategic Flood Risk Assessment




Stratford-on-Avon DC, Warwickshire CC, North Warwickshire BC, Rugby BC

Contains Ordnance Survey Data.
© Crown Copyright and database right 2013.
Ordnance Survey 100019520.
© Crown Copyright Environment Agency 2013.
All Rights Reserved.

Scale at A3 1:50,000	Date Sept 2013	Drawn by: DS Approved by: GH
--------------------------------	--------------------------	---

Areas Susceptible to Groundwater Flooding

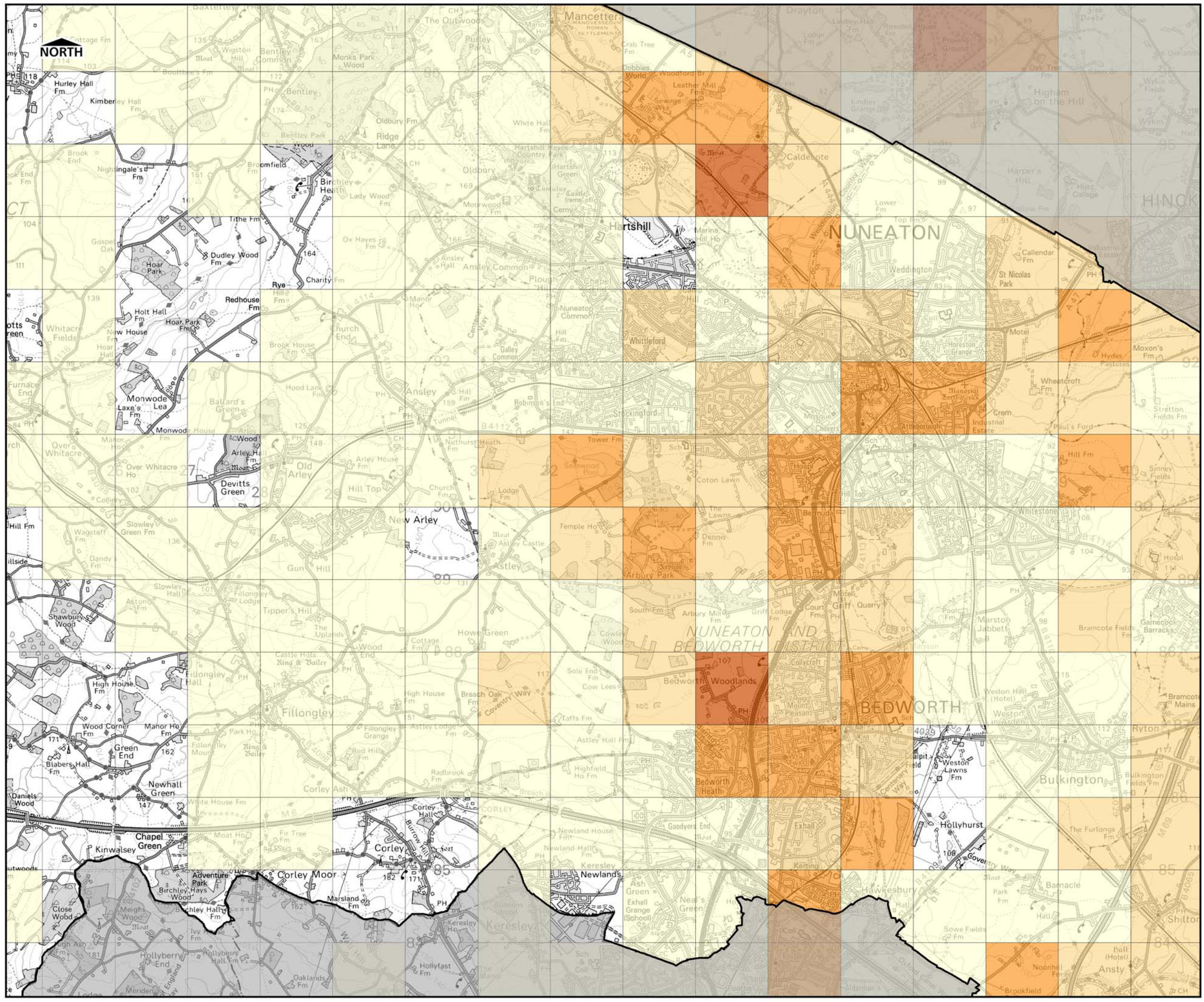
Consultants



URS
6 - 8 Greencoat Place
London
SW1P 1PL

Figure A4 iii

Version 1



THIS DRAWING MAY BE USED ONLY FOR THE PURPOSE INTENDED

LEGEND

Warwickshire CC

Area Susceptible to Groundwater Flooding

- <25%
- >= 25% < 50%
- >= 50% < 75%
- >= 75%

OVERVIEW

DISCLAIMER

This document has been prepared in accordance with the scope of URS' appointment with its client and is subject to the terms of that appointment. It is addressed to and for the sole and confidential use and reliance of URS' client. URS accepts no liability for any use of this document (or any model included or referred to herein) other than by its client and only for the purposes for which it was prepared and provided. No person other than the client may copy (in whole or in part) use or rely on the contents of this document, without the prior written permission of the Company Secretary of URS Infrastructure and Environment Ltd. Any advice, opinions, or recommendations within this document should be read and relied upon only in the context of the document as a whole. The contents of this document do not provide legal or tax advice or opinion.

Level 1 Strategic Flood Risk Assessment

Stratford-on-Avon DC, Warwickshire CC, North Warwickshire BC, Rugby BC

Contains Ordnance Survey Data.
© Crown Copyright and database right 2013.
Ordnance Survey 100019520.
© Crown Copyright Environment Agency 2013.
All Rights Reserved.

Scale at A3 1:50,000	Date Sept 2013	Drawn by: DS Approved by: GH
-------------------------	-------------------	---------------------------------

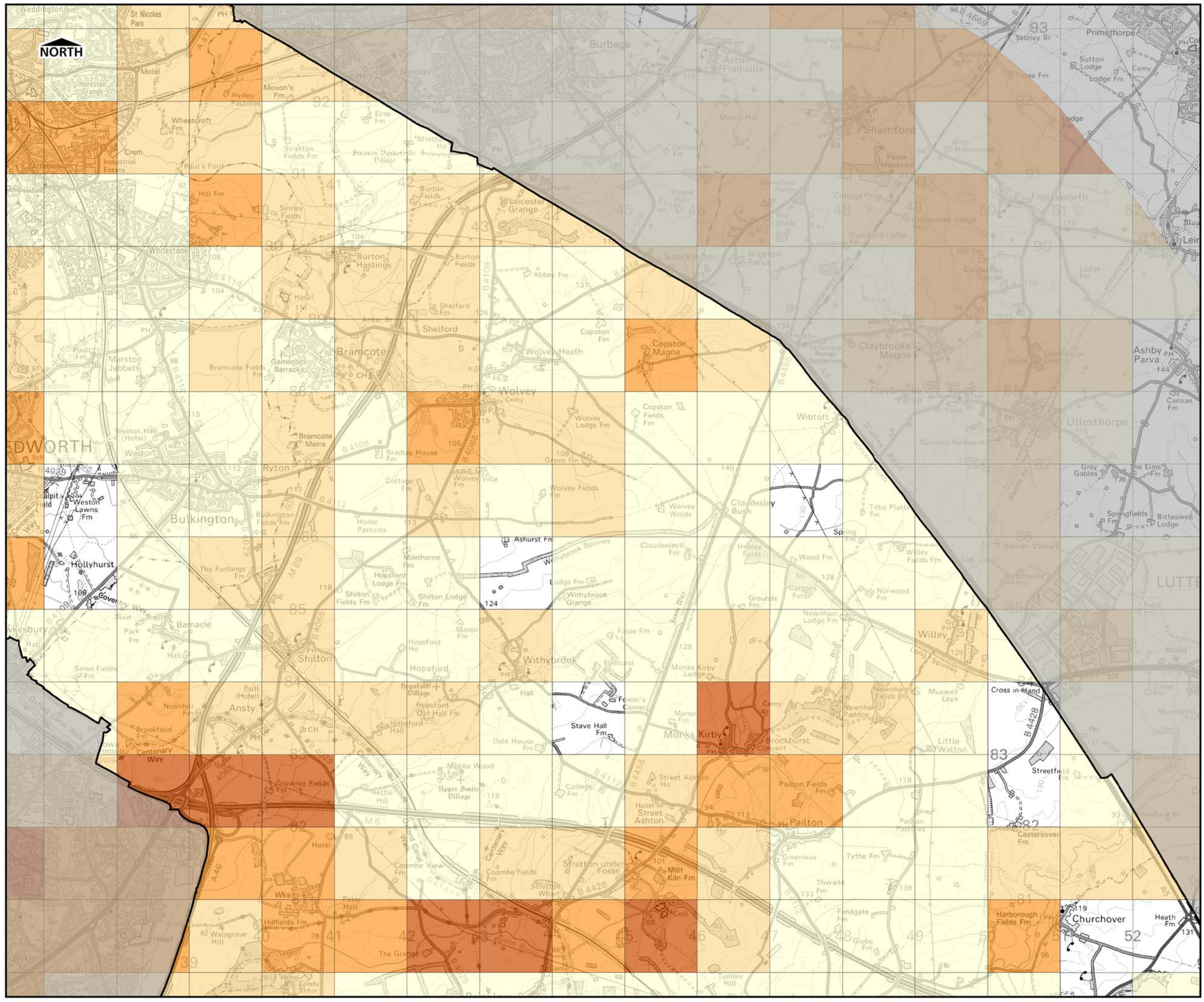
Areas Susceptible to Groundwater Flooding

Consultants

URS
6 - 8 Greencoat Place
London
SW1P 1PL

Figure A4 iv

Version 1



THIS DRAWING MAY BE USED ONLY FOR THE PURPOSE INTENDED

LEGEND

Warwickshire CC

Area Susceptible to Groundwater Flooding

- <25%
- >= 25% < 50%
- >= 50% < 75%
- >= 75%

OVERVIEW

DISCLAIMER

This document has been prepared in accordance with the scope of URS' appointment with its client and is subject to the terms of that appointment. It is addressed to and for the sole and confidential use and reliance of URS' client. URS accepts no liability for any use of this document (or any model included or referred to herein) other than by its client and only for the purposes for which it was prepared and provided. No person other than the client may copy (in whole or in part) use or rely on the contents of this document, without the prior written permission of the Company Secretary of URS Infrastructure and Environment Ltd. Any advice, opinions, or recommendations within this document should be read and relied upon only in the context of the document as a whole. The contents of this document do not provide legal or tax advice or opinion.

Level 1 Strategic Flood Risk Assessment

Stratford-on-Avon DC, Warwickshire CC, North Warwickshire BC, Rugby BC

Contains Ordnance Survey Data.
© Crown Copyright and database right 2013.
Ordnance Survey 100019520.
© Crown Copyright Environment Agency 2013.
All Rights Reserved.

Scale at A3 1:50,000	Date Sept 2013	Drawn by: DS Approved by: GH
--------------------------------	--------------------------	---

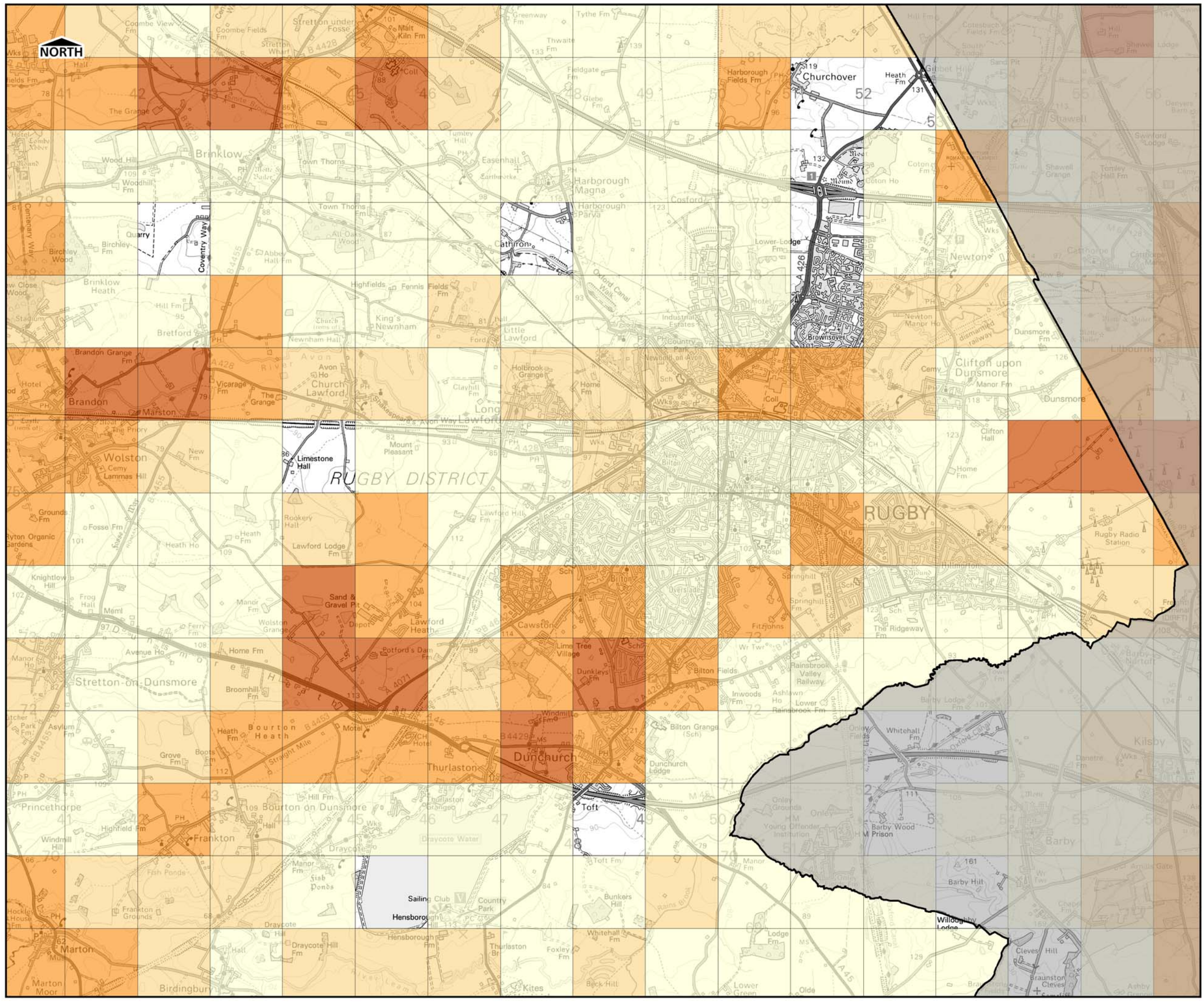
Areas Susceptible to Groundwater Flooding

Consultants

URS
6 - 8 Greencoat Place
London
SW1P 1PL

Figure A4 v

Version 1



THIS DRAWING MAY BE USED ONLY FOR THE PURPOSE INTENDED

LEGEND

Warwickshire CC

Area Susceptible to Groundwater Flooding

- <25%
- >= 25% < 50%
- >= 50% < 75%
- >= 75%

OVERVIEW

DISCLAIMER

This document has been prepared in accordance with the scope of URS' appointment with its client and is subject to the terms of that appointment. It is addressed to and for the sole and confidential use and reliance of URS' client. URS accepts no liability for any use of this document (or any model included or referred to herein) other than by its client and only for the purposes for which it was prepared and provided. No person other than the client may copy (in whole or in part) use or rely on the contents of this document, without the prior written permission of the Company Secretary of URS Infrastructure and Environment Ltd. Any advice, opinions, or recommendations within this document should be read and relied upon only in the context of the document as a whole. The contents of this document do not provide legal or tax advice or opinion.

Level 1 Strategic Flood Risk Assessment

Stratford-on-Avon DC, Warwickshire CC, North Warwickshire BC, Rugby BC

Contains Ordnance Survey Data.
© Crown Copyright and database right 2013.
Ordnance Survey 100019520.
© Crown Copyright Environment Agency 2013.
All Rights Reserved.

Scale at A3 1:50,000	Date Sept 2013	Drawn by: DS Approved by: GH
--------------------------------	--------------------------	---

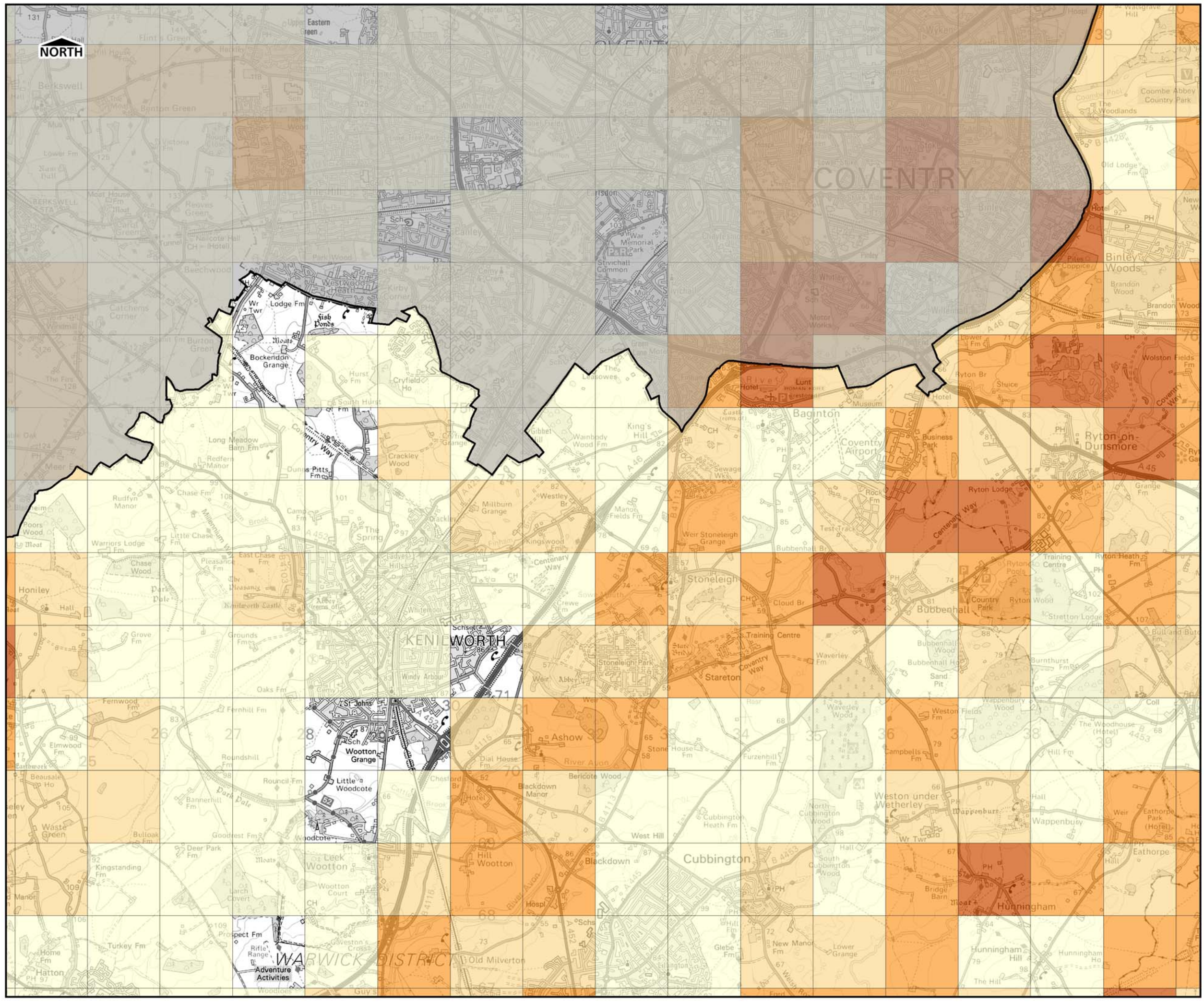
Areas Susceptible to Groundwater Flooding

Consultants

URS
6 - 8 Greencoat Place
London
SW1P 1PL

Figure A4 vi

Version 1



THIS DRAWING MAY BE USED ONLY FOR THE PURPOSE INTENDED

LEGEND

Warwickshire CC

Area Susceptible to Groundwater Flooding

- <25%
- >= 25% < 50%
- >= 50% < 75%
- >= 75%

OVERVIEW

DISCLAIMER

This document has been prepared in accordance with the scope of URS' appointment with its client and is subject to the terms of that appointment. It is addressed to and for the sole and confidential use and reliance of URS' client. URS accepts no liability for any use of this document (or any model included or referred to herein) other than by its client and only for the purposes for which it was prepared and provided. No person other than the client may copy (in whole or in part) use or rely on the contents of this document, without the prior written permission of the Company Secretary of URS Infrastructure and Environment Ltd. Any advice, opinions, or recommendations within this document should be read and relied upon only in the context of the document as a whole. The contents of this document do not provide legal or tax advice or opinion.

Level 1 Strategic Flood Risk Assessment

Stratford-on-Avon DC, Warwickshire CC, North Warwickshire BC, Rugby BC

Contains Ordnance Survey Data.
© Crown Copyright and database right 2013.
Ordnance Survey 100019520.
© Crown Copyright Environment Agency 2013.
All Rights Reserved.

Scale at A3 1:50,000	Date Sept 2013	Drawn by: DS Approved by: GH
--------------------------------	--------------------------	---

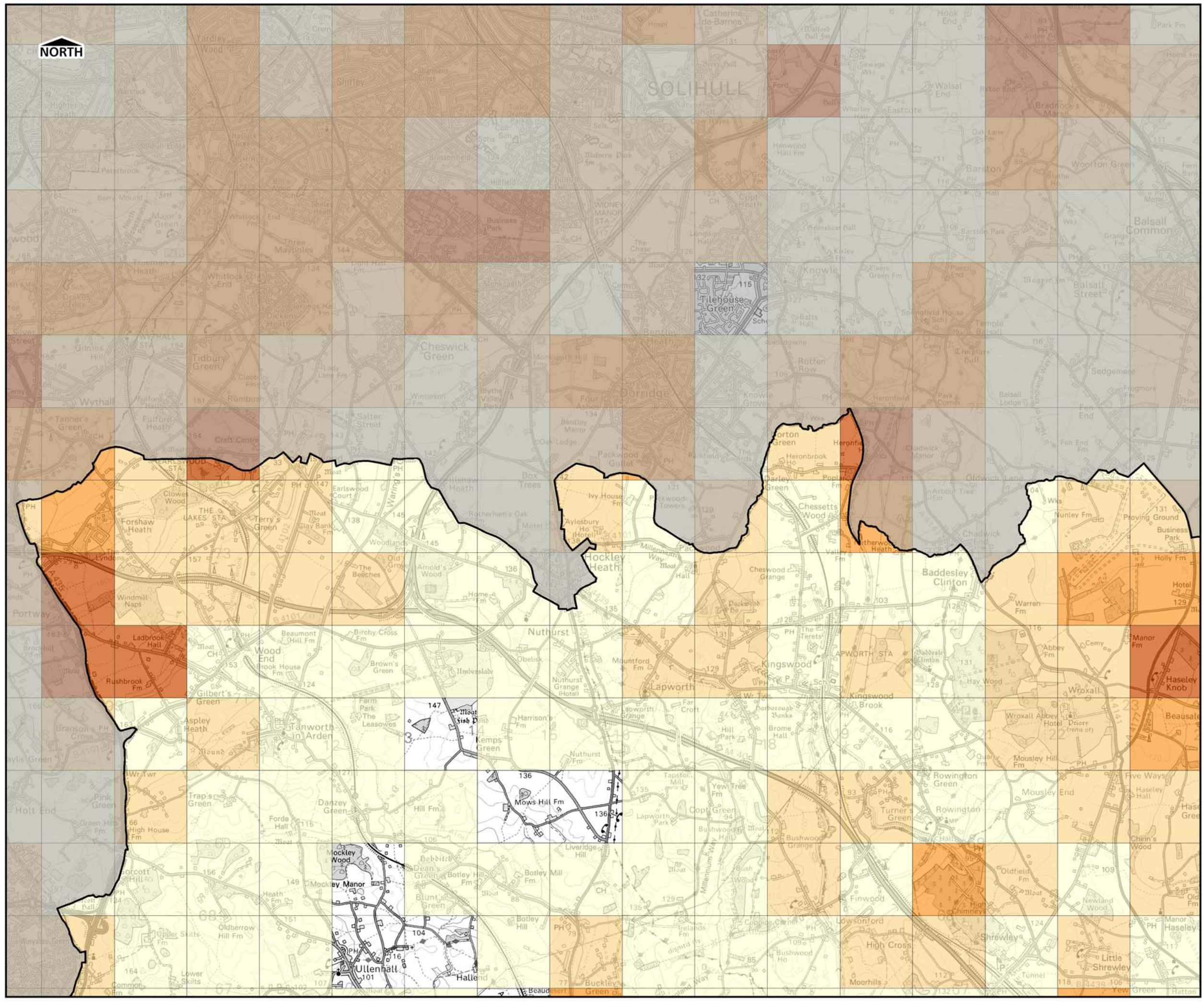
Areas Susceptible to Groundwater Flooding

Consultants

URS
6 - 8 Greencoat Place
London
SW1P 1PL

Figure A4 vii

Version 1



THIS DRAWING MAY BE USED ONLY FOR THE PURPOSE INTENDED

LEGEND

Warwickshire CC

Area Susceptible to Groundwater Flooding

- <25%
- >= 25% < 50%
- >= 50% < 75%
- >= 75%

OVERVIEW

DISCLAIMER

This document has been prepared in accordance with the scope of URS' appointment with its client and is subject to the terms of that appointment. It is addressed to and for the sole and confidential use and reliance of URS' client. URS accepts no liability for any use of this document (or any model included or referred to herein) other than by its client and only for the purposes for which it was prepared and provided. No person other than the client may copy (in whole or in part) use or rely on the contents of this document, without the prior written permission of the Company Secretary of URS Infrastructure and Environment Ltd. Any advice, opinions, or recommendations within this document should be read and relied upon only in the context of the document as a whole. The contents of this document do not provide legal or tax advice or opinion.

Level 1 Strategic Flood Risk Assessment

Stratford-on-Avon DC, Warwickshire CC, North Warwickshire BC, Rugby BC

Contains Ordnance Survey Data.
© Crown Copyright and database right 2013.
Ordnance Survey 100019520.
© Crown Copyright Environment Agency 2013.
All Rights Reserved.

Scale at A3 1:50,000	Date Sept 2013	Drawn by: DS Approved by: GH
--------------------------------	--------------------------	---

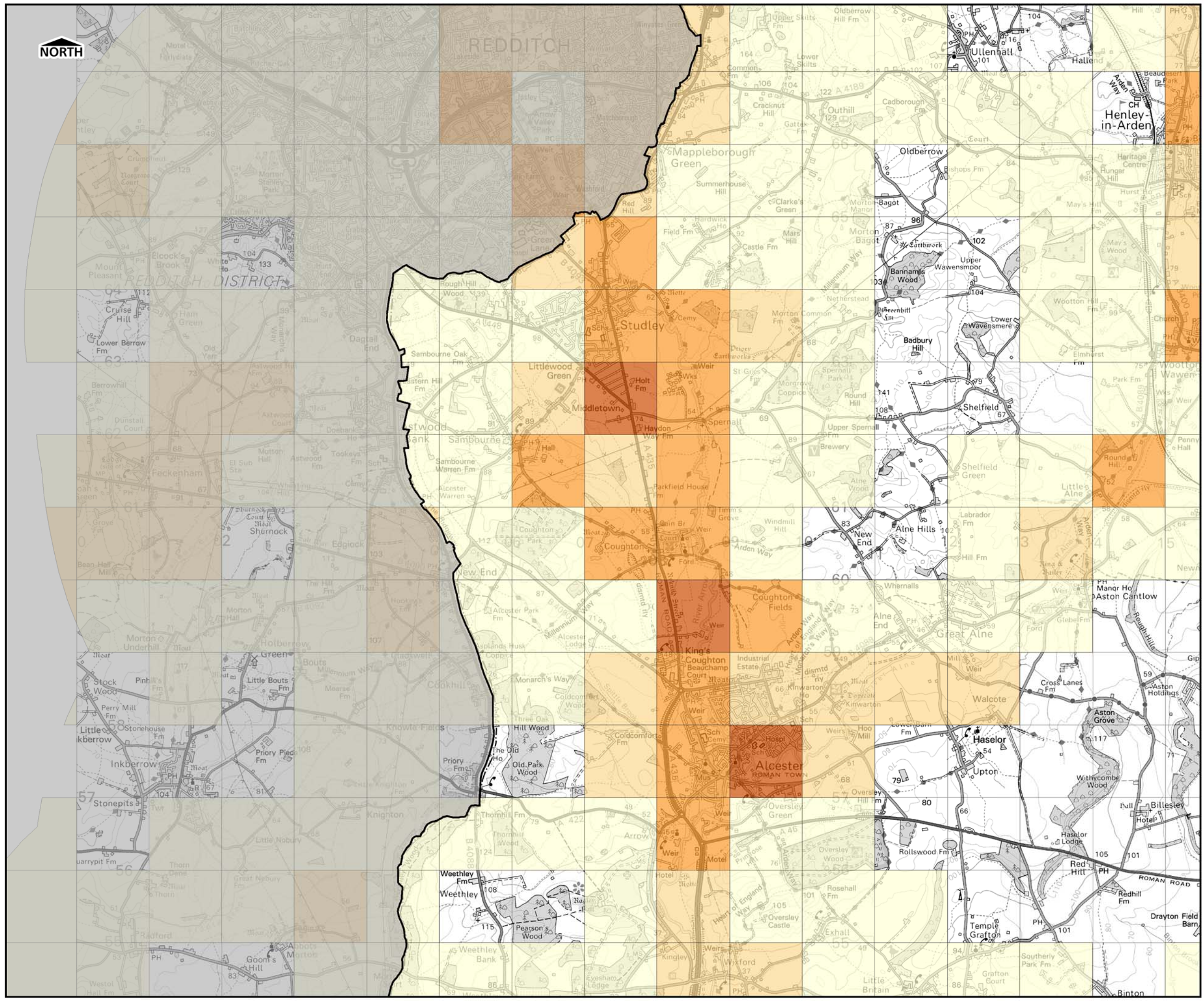
Areas Susceptible to Groundwater Flooding

Consultants

URS
6 - 8 Greencoat Place
London
SW1P 1PL

Figure A4 viii

Version 1



THIS DRAWING MAY BE USED ONLY FOR THE PURPOSE INTENDED

LEGEND

Warwickshire CC

Area Susceptible to Groundwater Flooding

- <25%
- >= 25% < 50%
- >= 50% < 75%
- >= 75%

OVERVIEW

DISCLAIMER

This document has been prepared in accordance with the scope of URS' appointment with its client and is subject to the terms of that appointment. It is addressed to and for the sole and confidential use and reliance of URS' client. URS accepts no liability for any use of this document (or any model included or referred to herein) other than by its client and only for the purposes for which it was prepared and provided. No person other than the client may copy (in whole or in part) use or rely on the contents of this document, without the prior written permission of the Company Secretary of URS Infrastructure and Environment Ltd. Any advice, opinions, or recommendations within this document should be read and relied upon only in the context of the document as a whole. The contents of this document do not provide legal or tax advice or opinion.

Level 1 Strategic Flood Risk Assessment

Stratford-on-Avon DC, Warwickshire CC, North Warwickshire BC, Rugby BC

Contains Ordnance Survey Data.
© Crown Copyright and database right 2013.
Ordnance Survey 100019520.
© Crown Copyright Environment Agency 2013.
All Rights Reserved.

Scale at A3 1:50,000	Date Sept 2013	Drawn by: DS Approved by: GH
-------------------------	-------------------	---------------------------------

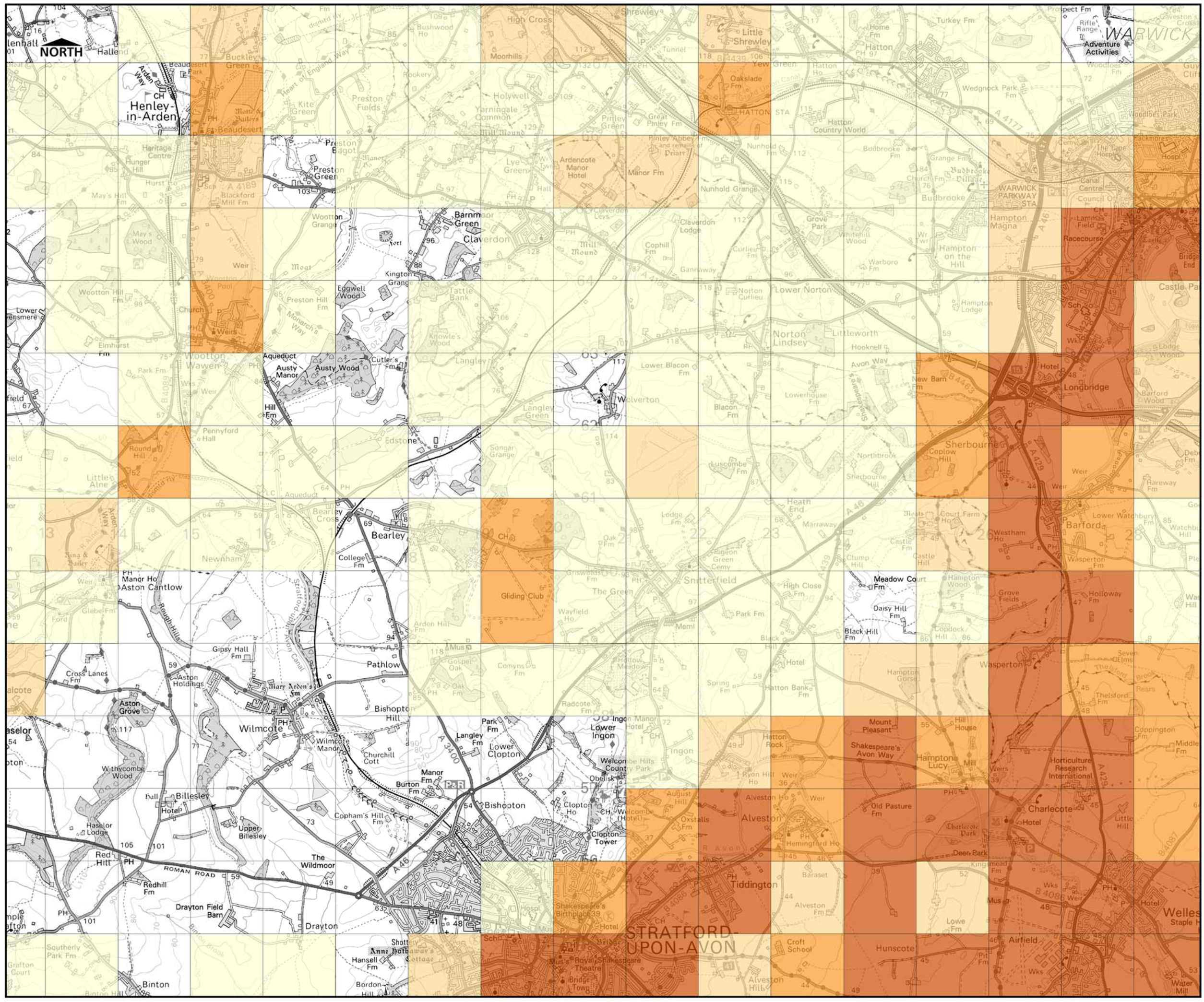
Areas Susceptible to Groundwater Flooding

Consultants

URS
6 - 8 Greencoat Place
London
SW1P 1PL

Figure A4 ix

Version 1



THIS DRAWING MAY BE USED ONLY FOR THE PURPOSE INTENDED

LEGEND

Warwickshire CC

Area Susceptible to Groundwater Flooding

- <25%
- >= 25% < 50%
- >= 50% < 75%
- >= 75%

OVERVIEW

DISCLAIMER

This document has been prepared in accordance with the scope of URS' appointment with its client and is subject to the terms of that appointment. It is addressed to and for the sole and confidential use and reliance of URS' client. URS accepts no liability for any use of this document (or any model included or referred to herein) other than by its client and only for the purposes for which it was prepared and provided. No person other than the client may copy (in whole or in part) use or rely on the contents of this document, without the prior written permission of the Company Secretary of URS Infrastructure and Environment Ltd. Any advice, opinions, or recommendations within this document should be read and relied upon only in the context of the document as a whole. The contents of this document do not provide legal or tax advice or opinion.

Level 1 Strategic Flood Risk Assessment

Stratford-on-Avon DC, Warwickshire CC, North Warwickshire BC, Rugby BC

Contains Ordnance Survey Data.
© Crown Copyright and database right 2013.
Ordnance Survey 100019520.
© Crown Copyright Environment Agency 2013.
All Rights Reserved.

Scale at A3 1:50,000	Date Sept 2013	Drawn by: DS Approved by: GH
-------------------------	-------------------	---------------------------------

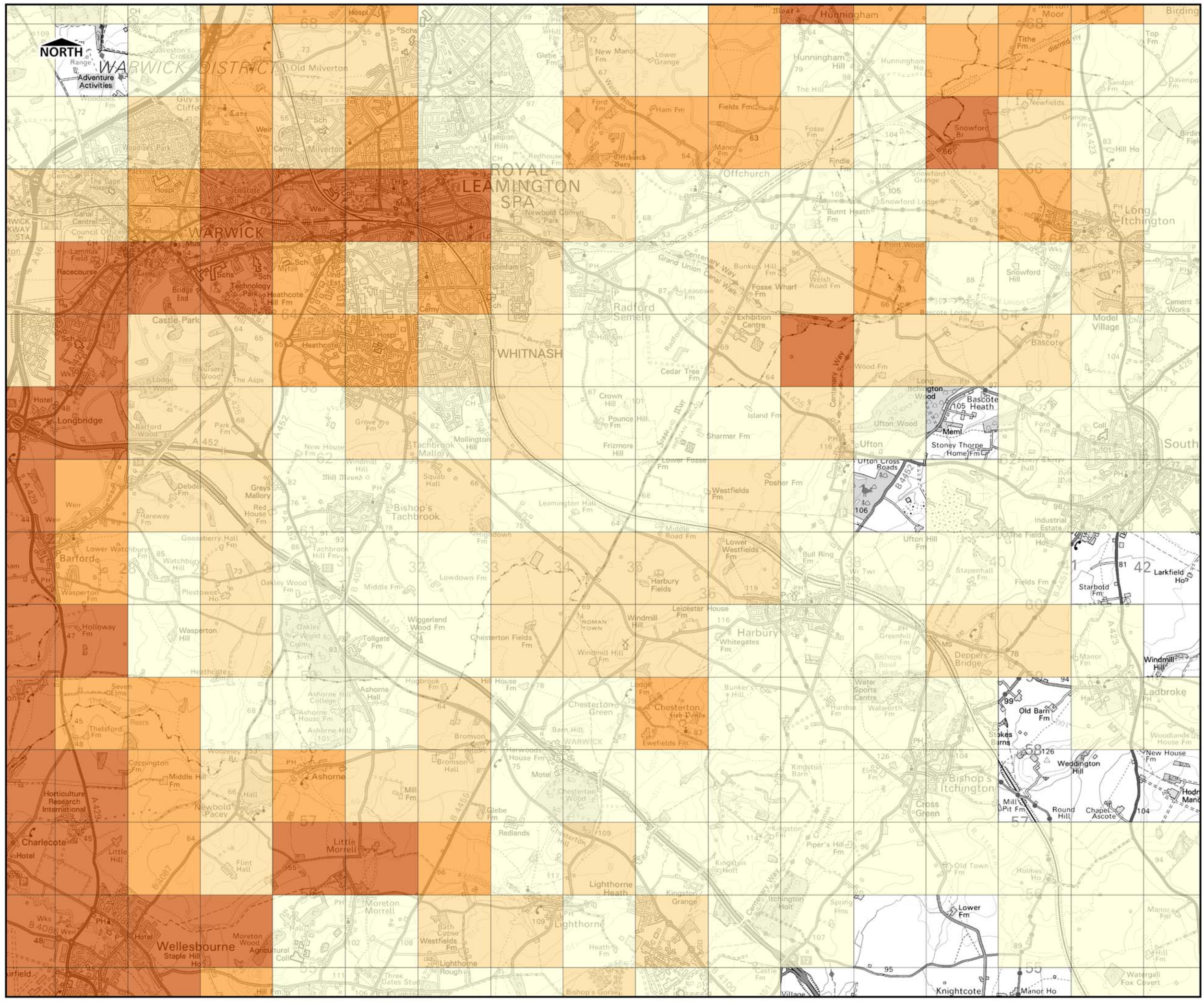
Areas Susceptible to Groundwater Flooding

Consultants

URS
6 - 8 Greencoat Place
London
SW1P 1PL

Figure A4 x

Version 1



THIS DRAWING MAY BE USED ONLY FOR THE PURPOSE INTENDED

LEGEND

Warwickshire CC

Area Susceptible to Groundwater Flooding

- <25%
- >= 25% < 50%
- >= 50% < 75%
- >= 75%



DISCLAIMER

This document has been prepared in accordance with the scope of URS' appointment with its client and is subject to the terms of that appointment. It is addressed to and for the sole and confidential use and reliance of URS' client. URS accepts no liability for any use of this document (or any model included or referred to herein) other than by its client and only for the purposes for which it was prepared and provided. No person other than the client may copy (in whole or in part) use or rely on the contents of this document, without the prior written permission of the Company Secretary of URS Infrastructure and Environment Ltd. Any advice, opinions, or recommendations within this document should be read and relied upon only in the context of the document as a whole. The contents of this document do not provide legal or tax advice or opinion.

Level 1 Strategic Flood Risk Assessment



Stratford-on-Avon DC, Warwickshire CC, North Warwickshire BC, Rugby BC

Contains Ordnance Survey Data.
© Crown Copyright and database right 2013.
Ordnance Survey 100019520.
© Crown Copyright Environment Agency 2013.
All Rights Reserved.

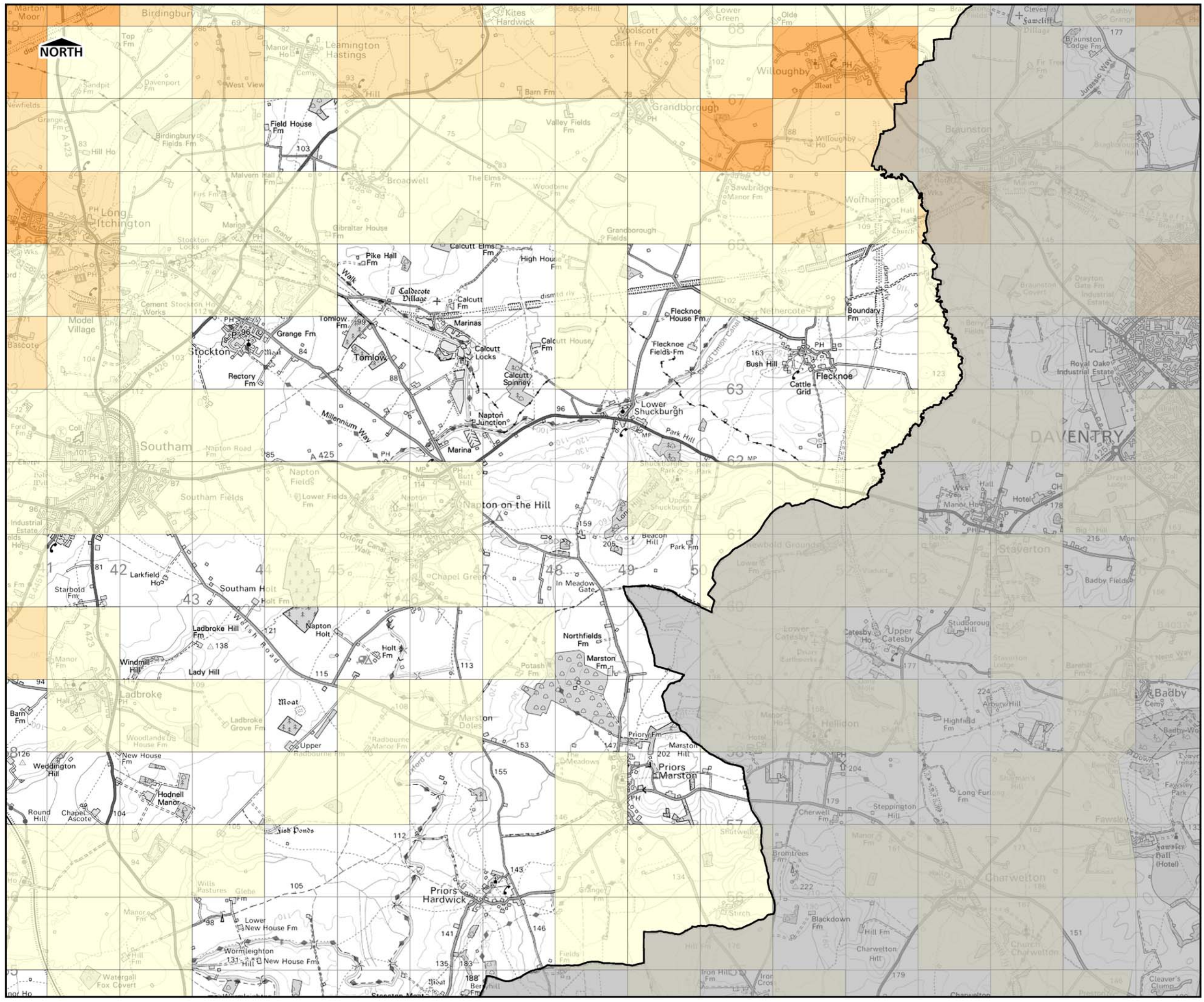
Scale at A3 1:50,000	Date Sept 2013	Drawn by: DS Approved by: GH
-------------------------	-------------------	---------------------------------

Areas Susceptible to Groundwater Flooding

Consultants

URS

URS
6 - 8 Greencoat Place
London
SW1P 1PL



THIS DRAWING MAY BE USED ONLY FOR THE PURPOSE INTENDED

LEGEND

Warwickshire CC

Area Susceptible to Groundwater Flooding

- <25%
- >= 25% < 50%
- >= 50% < 75%
- >= 75%

OVERVIEW

DISCLAIMER

This document has been prepared in accordance with the scope of URS' appointment with its client and is subject to the terms of that appointment. It is addressed to and for the sole and confidential use and reliance of URS' client. URS accepts no liability for any use of this document (or any model included or referred to herein) other than by its client and only for the purposes for which it was prepared and provided. No person other than the client may copy (in whole or in part) use or rely on the contents of this document, without the prior written permission of the Company Secretary of URS Infrastructure and Environment Ltd. Any advice, opinions, or recommendations within this document should be read and relied upon only in the context of the document as a whole. The contents of this document do not provide legal or tax advice or opinion.

Level 1 Strategic Flood Risk Assessment

Stratford-on-Avon DC, Warwickshire CC, North Warwickshire BC, Rugby BC

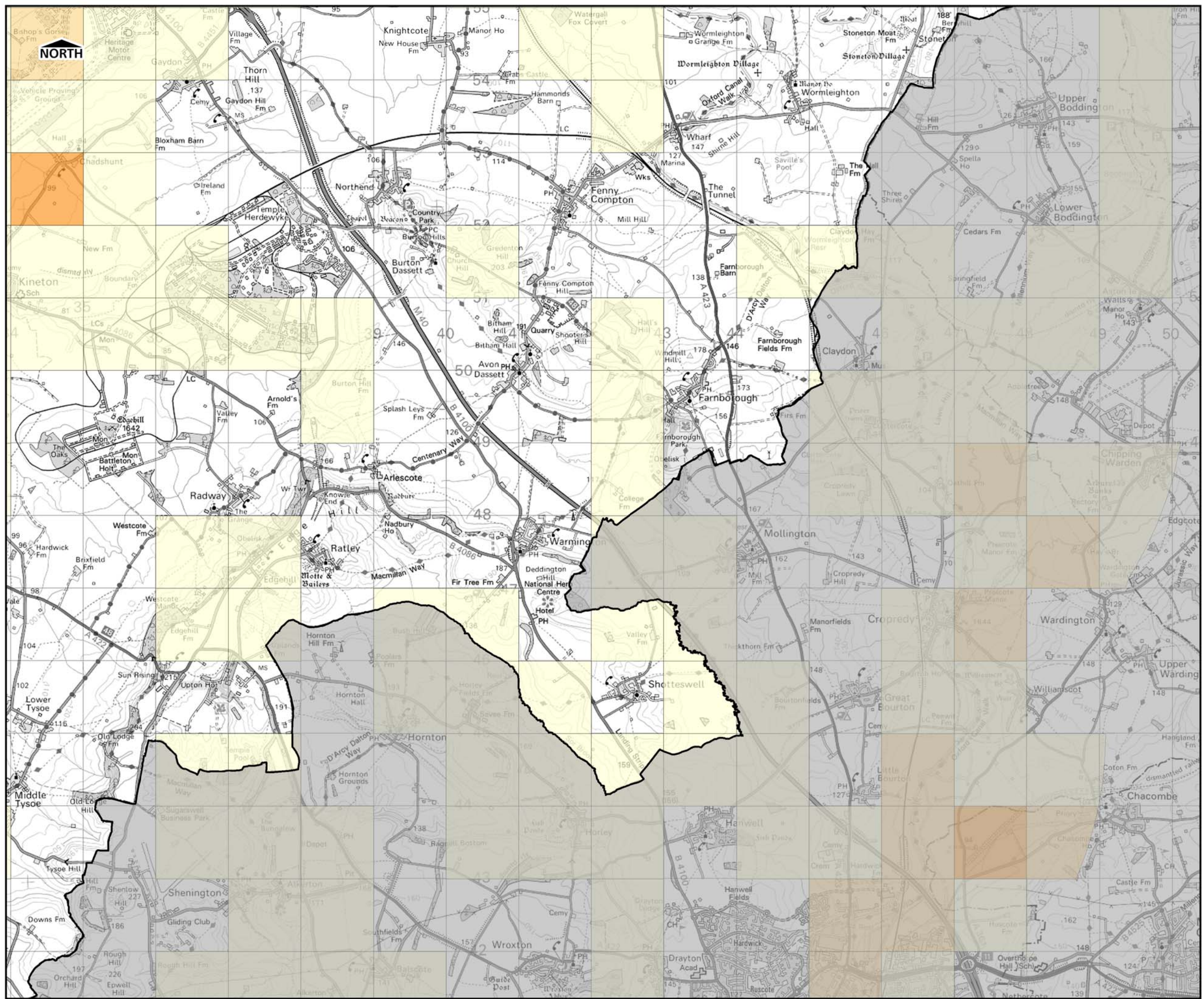
Contains Ordnance Survey Data.
© Crown Copyright and database right 2013.
Ordnance Survey 100019520.
© Crown Copyright Environment Agency 2013.
All Rights Reserved.

Scale at A3 1:50,000	Date Sept 2013	Drawn by: DS Approved by: GH
-------------------------	-------------------	---------------------------------

Areas Susceptible to Groundwater Flooding

Consultants

URS
6 - 8 Greencoat Place
London
SW1P 1PL



THIS DRAWING MAY BE USED ONLY FOR THE PURPOSE INTENDED

LEGEND

Warwickshire CC

Area Susceptible to Groundwater Flooding

- <25%
- >= 25% < 50%
- >= 50% < 75%
- >= 75%

OVERVIEW

DISCLAIMER

This document has been prepared in accordance with the scope of URS' appointment with its client and is subject to the terms of that appointment. It is addressed to and for the sole and confidential use and reliance of URS' client. URS accepts no liability for any use of this document (or any model included or referred to herein) other than by its client and only for the purposes for which it was prepared and provided. No person other than the client may copy (in whole or in part) use or rely on the contents of this document, without the prior written permission of the Company Secretary of URS Infrastructure and Environment Ltd. Any advice, opinions, or recommendations within this document should be read and relied upon only in the context of the document as a whole. The contents of this document do not provide legal or tax advice or opinion.

Level 1 Strategic Flood Risk Assessment

Stratford-on-Avon DC, Warwickshire CC, North Warwickshire BC, Rugby BC

Contains Ordnance Survey Data.
© Crown Copyright and database right 2013.
Ordnance Survey 100019520.
© Crown Copyright Environment Agency 2013.
All Rights Reserved.

Scale at A3 1:50,000	Date Sept 2013	Drawn by: DS Approved by: GH
-------------------------	-------------------	---------------------------------

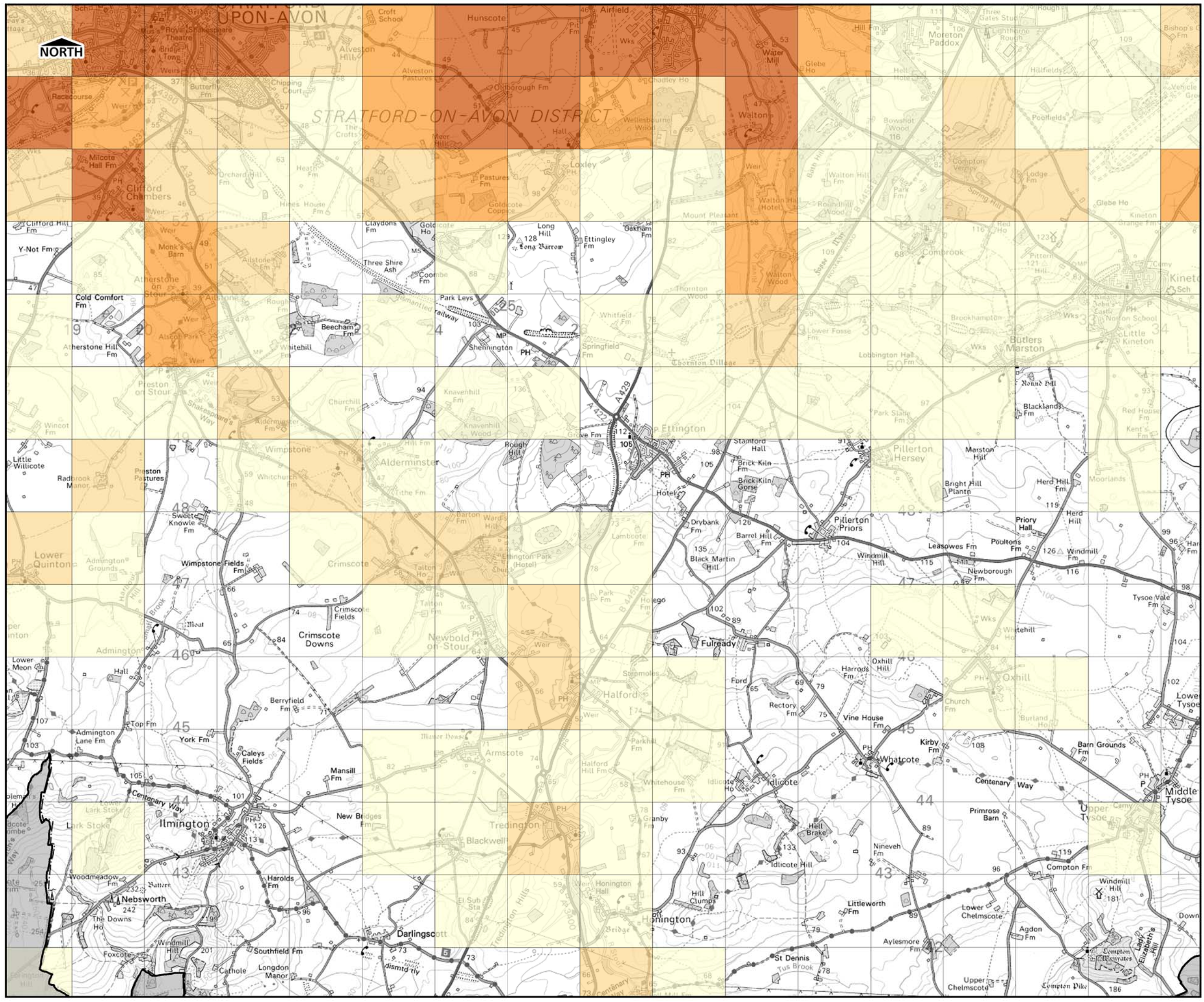
Areas Susceptible to Groundwater Flooding

Consultants

URS
6 - 8 Greencoat Place
London
SW1P 1PL

Figure A4 xiii

Version 1



THIS DRAWING MAY BE USED ONLY FOR THE PURPOSE INTENDED

LEGEND

Warwickshire CC

Area Susceptible to Groundwater Flooding

- <25%
- >= 25% < 50%
- >= 50% < 75%
- >= 75%

OVERVIEW

DISCLAIMER

This document has been prepared in accordance with the scope of URS' appointment with its client and is subject to the terms of that appointment. It is addressed to and for the sole and confidential use and reliance of URS' client. URS accepts no liability for any use of this document (or any model included or referred to herein) other than by its client and only for the purposes for which it was prepared and provided. No person other than the client may copy (in whole or in part) use or rely on the contents of this document, without the prior written permission of the Company Secretary of URS Infrastructure and Environment Ltd. Any advice, opinions, or recommendations within this document should be read and relied upon only in the context of the document as a whole. The contents of this document do not provide legal or tax advice or opinion.

Level 1 Strategic Flood Risk Assessment

Stratford-on-Avon DC, Warwickshire CC, North Warwickshire BC, Rugby BC

Contains Ordnance Survey Data.
© Crown Copyright and database right 2013.
Ordnance Survey 100019520.
© Crown Copyright Environment Agency 2013.
All Rights Reserved.

Scale at A3 1:50,000	Date Sept 2013	Drawn by: DS Approved by: GH
--------------------------------	--------------------------	---

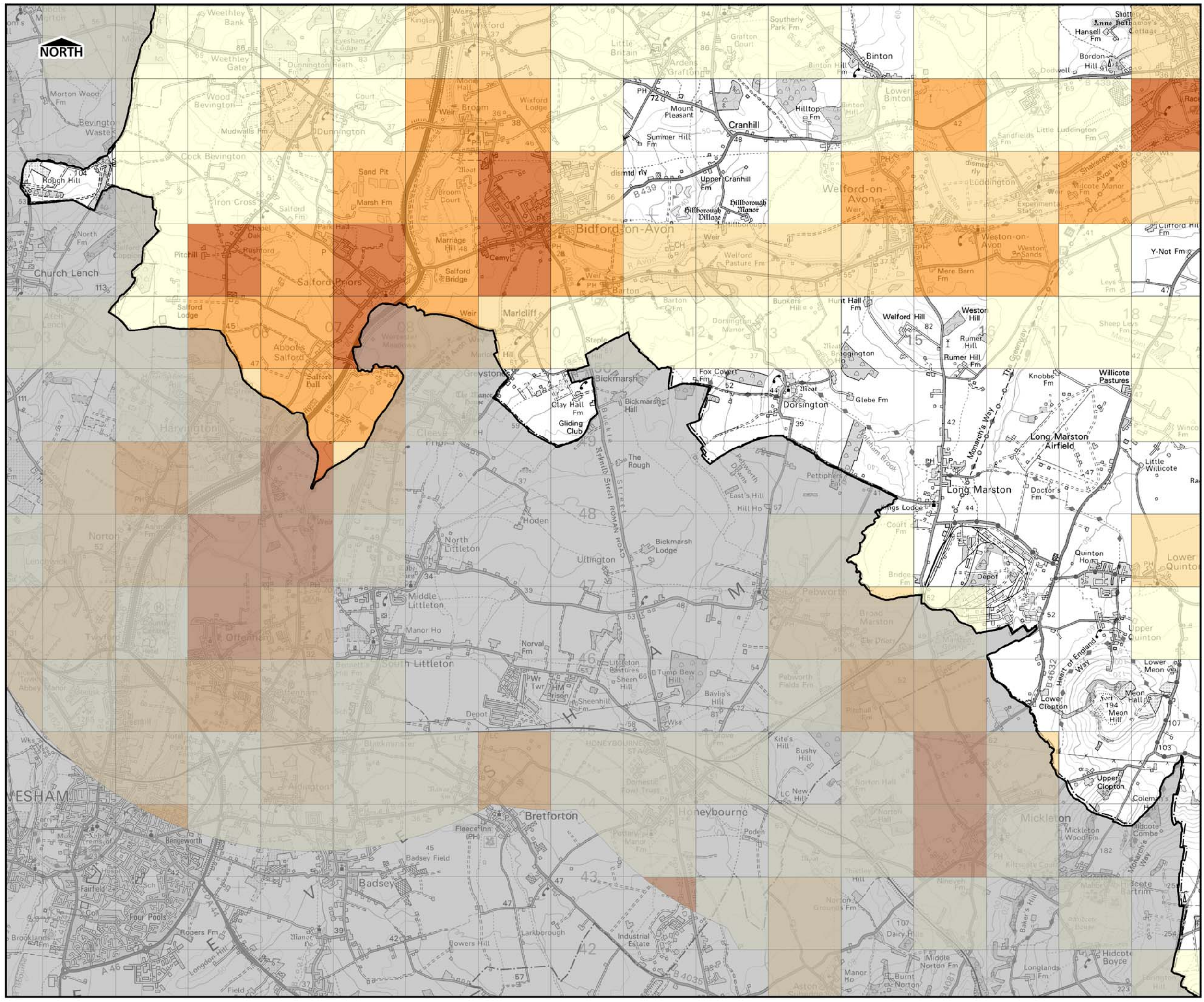
Areas Susceptible to Groundwater Flooding

Consultants

URS
6 - 8 Greencoat Place
London
SW1P 1PL

Figure A4 xiv

Version 1



THIS DRAWING MAY BE USED ONLY FOR THE PURPOSE INTENDED

LEGEND

Warwickshire CC

Area Susceptible to Groundwater Flooding

- <25%
- >= 25% < 50%
- >= 50% < 75%
- >= 75%

OVERVIEW

DISCLAIMER

This document has been prepared in accordance with the scope of URS' appointment with its client and is subject to the terms of that appointment. It is addressed to and for the sole and confidential use and reliance of URS' client. URS accepts no liability for any use of this document (or any model included or referred to herein) other than by its client and only for the purposes for which it was prepared and provided. No person other than the client may copy (in whole or in part) use or rely on the contents of this document, without the prior written permission of the Company Secretary of URS Infrastructure and Environment Ltd. Any advice, opinions, or recommendations within this document should be read and relied upon only in the context of the document as a whole. The contents of this document do not provide legal or tax advice or opinion.

Level 1 Strategic Flood Risk Assessment

**Stratford-on-Avon DC, Warwickshire CC,
North Warwickshire BC, Rugby BC**

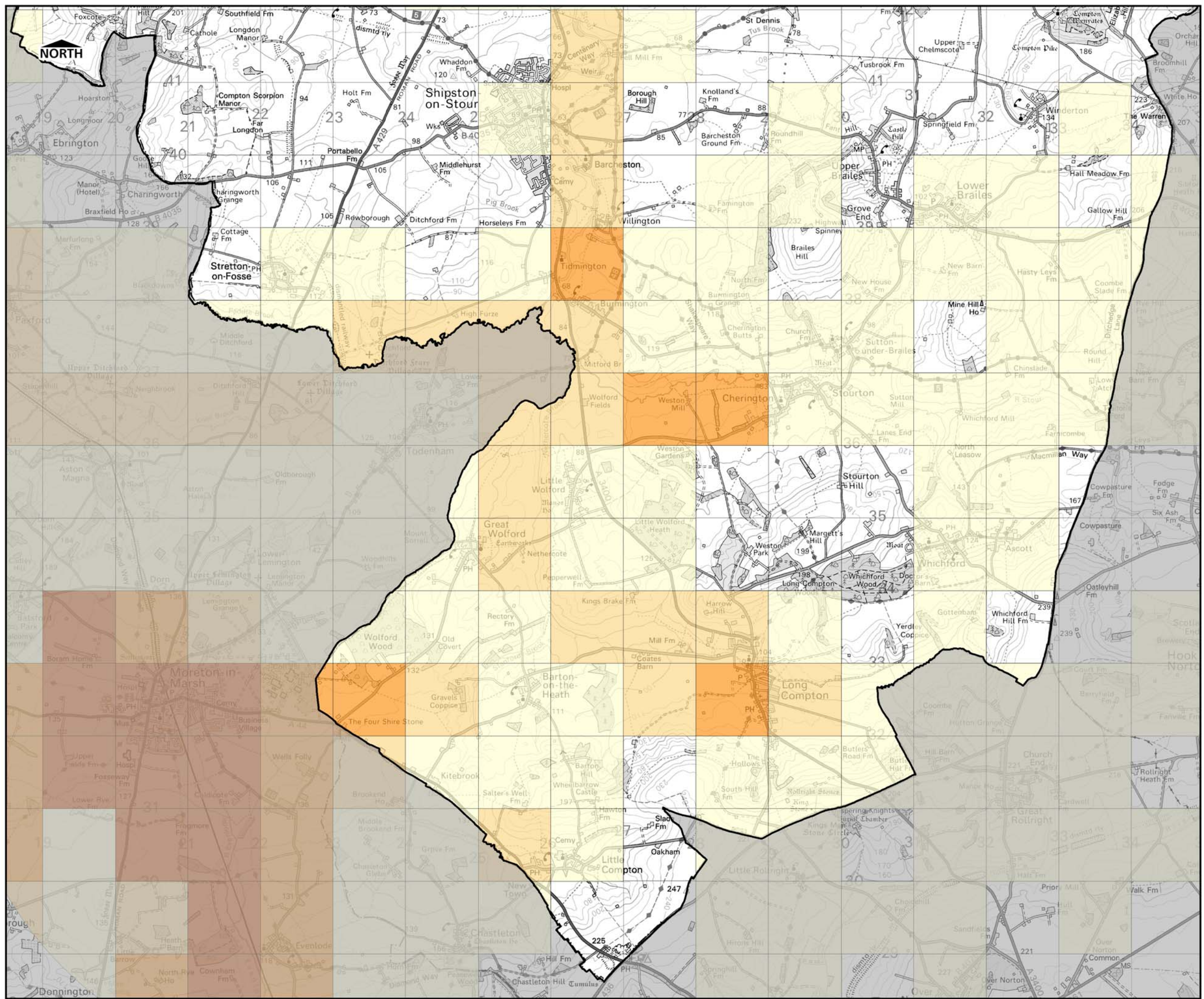
Contains Ordnance Survey Data.
© Crown Copyright and database right 2013.
Ordnance Survey 100019520.
© Crown Copyright Environment Agency 2013.
All Rights Reserved.

Scale at A3 1:50,000	Date Sept 2013	Drawn by: DS Approved by: GH
-------------------------	-------------------	---------------------------------

**Areas Susceptible to
Groundwater Flooding**

Consultants

URS
6 - 8 Greencoat Place
London
SW1P 1PL



THIS DRAWING MAY BE USED ONLY FOR THE PURPOSE INTENDED

LEGEND

Warwickshire CC

Area Susceptible to Groundwater Flooding

- <25%
- >= 25% < 50%
- >= 50% < 75%
- >= 75%

OVERVIEW

DISCLAIMER

This document has been prepared in accordance with the scope of URS' appointment with its client and is subject to the terms of that appointment. It is addressed to and for the sole and confidential use and reliance of URS' client. URS accepts no liability for any use of this document (or any model included or referred to herein) other than by its client and only for the purposes for which it was prepared and provided. No person other than the client may copy (in whole or in part) use or rely on the contents of this document, without the prior written permission of the Company Secretary of URS Infrastructure and Environment Ltd. Any advice, opinions, or recommendations within this document should be read and relied upon only in the context of the document as a whole. The contents of this document do not provide legal or tax advice or opinion.

Level 1 Strategic Flood Risk Assessment

Stratford-on-Avon DC, Warwickshire CC, North Warwickshire BC, Rugby BC

Contains Ordnance Survey Data.
© Crown Copyright and database right 2013.
Ordnance Survey 100019520.
© Crown Copyright Environment Agency 2013.
All Rights Reserved.

Scale at A3 1:50,000	Date Sept 2013	Drawn by: DS Approved by: GH
-------------------------	-------------------	---------------------------------

Areas Susceptible to Groundwater Flooding

Consultants

URS
6 - 8 Greencoat Place
London
SW1P 1PL

Figure A4 xvi

Version 1