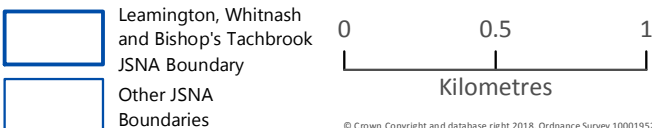
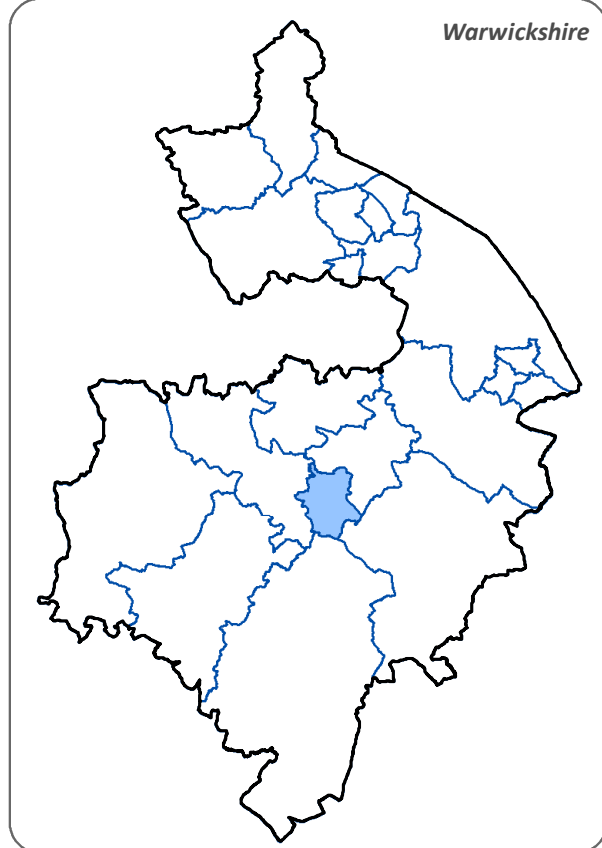
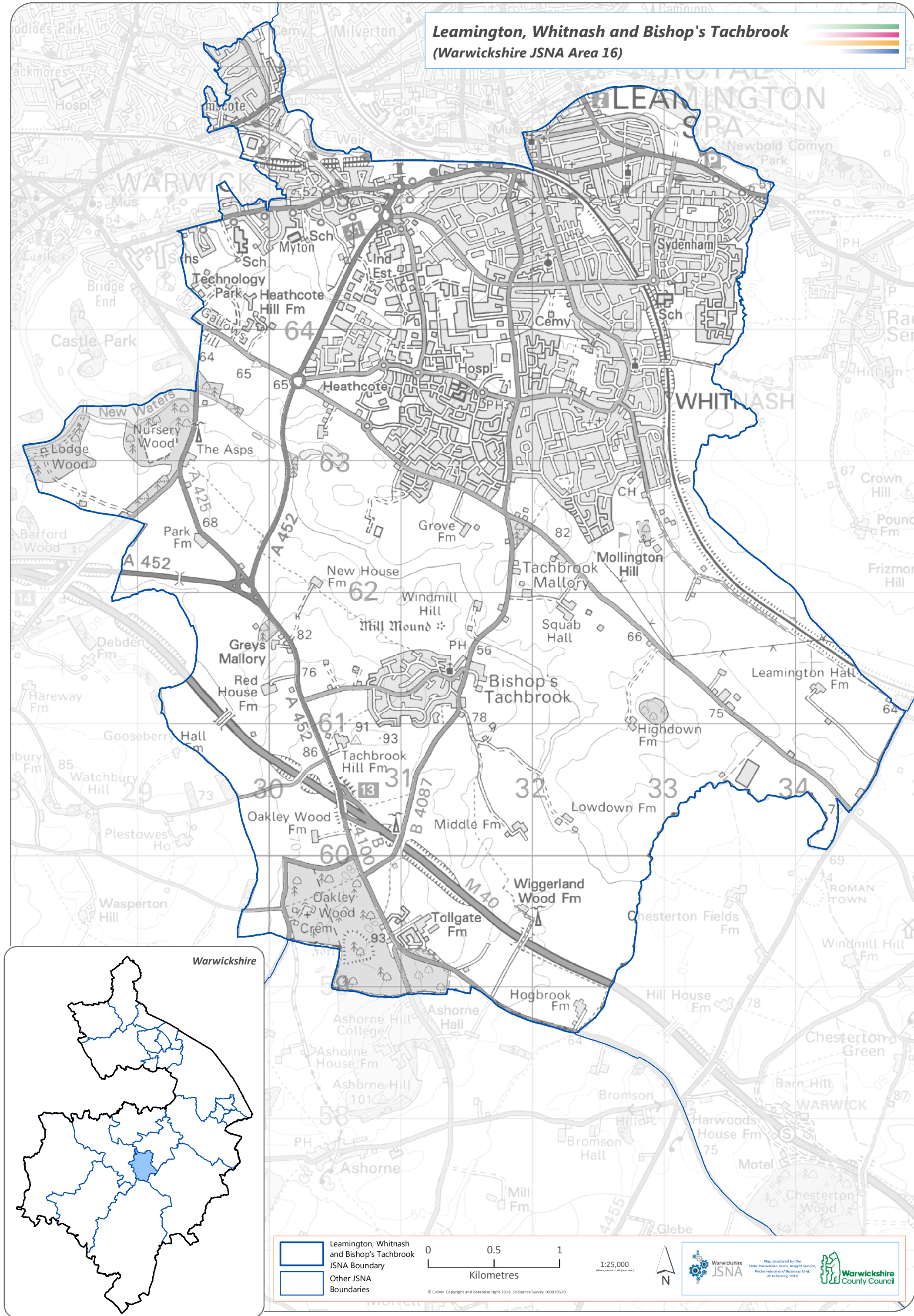


**Leamington, Whitnash and Bishop's Tachbrook**  
(Warwickshire JSNA Area 16)



1:25,000  
(When printed at A3 paper size)





Warwickshire  
JSNA

Map produced by the  
Data Innovation Team, Insight Service,  
Performance and Business Unit.  
28 February, 2018.



Warwickshire  
County Council

© Crown Copyright and database right 2018. Ordnance Survey 100019520.