








### Key

-  Shared use facility  
Minimum width of 3.5 metres
-  Shared use signage to be installed
-  Junction warning signage to be installed
-  Chevroflex to be removed  
Chevron signage to be installed
-  Existing footway to be resurfaced
-   HB2 transition with BN kerb.



**Warwickshire County Council**  
TRANSPORT AND ECONOMY

Traffic & Road Safety  
Communities,  
Shire Hall Post Room  
Warwick, CV34 4SP  
Tel : 01926 410410

[www.warwickshire.gov.uk](http://www.warwickshire.gov.uk)  
<mailto:communities@warwickshire.gov.uk>

**NOTES**

- All newly proposed signs to be installed with a minimum clearance of 500mm from carriageway
- All over hanging vegetation obscuring the visibility of the signs to be cut back and removed from site
- Hatching to be replaced with centre lining for scheme extents unless stated otherwise
- Minimum running lane width of between 3.2 metres and 3.5 metres
- All gulleys to be relocated to edge of carriageway

H:\RSEngineering\Casualty Reduction Schemes 2022 Onwards\A439 DFT BID\A439.dwg  
Based on Ordnance Survey mapping with the permission of the Controller of HMSO  
© Crown Copyright and database right 2018. Ordnance Survey 100019520.  
All rights reserved.  
Unauthorised reproduction infringes copyright and may lead to prosecution or civil proceedings.  
Warwickshire County Council.

REV	DATE	BY	CHK	AMENDMENT
-	--/--	-	-	-
-	--/--	-	-	-
-	--/--	-	-	-
-	--/--	-	-	-
-	--/--	-	-	-

Drawing title	Drawn by	Checked by
<b>A439 WARWICK ROAD RYON HILL</b>	<b>RO'C</b>	<b>MAL</b>
<b>STRATFORD-UPON-AVON</b>	Date	12/02/2024
Project title	Scale	NTS @ A3_L
<b>A439 DFT</b>	Drawing number	TR11430 - 07