





KEY

Road served by bus 

Direction of travel 

Bus stop 

National rail station 

SCALE

0 100 200 300 400m

0 100 200 300 400yds

Contains Ordnance Survey Data.
© Crown copyright 2024.
Digital Cartography by Pindar Creative 20.07.2024
www.pindarcreative.co.uk

When Bridge Street or Wood Street are closed, the following services depart from the Windsor Street Coach Park:

4	15	19	27	50	51
X16	75	X18	X19	P&R	

When Bridge Street or Wood Street are closed, the following services depart from Guild Street:

1	2	3	4	5
76A	75A	76	77	212
229	512	S10	X20	

Bridge Street

arrives/departs:

1	2	3	4
5	15	27	50
75	75A	76	76A
76X	77	77B	212
229	512	S10	X16
X18	X19	X20	

Wood Street

arrives/departs:

1	2	3	4
5	15	19	27
50	51	51A	75
75A	76	76A	76X
77	77B	229	512
H3	P&R	S10	X16
X18	X19	X20	

