

NOTES

| | | | |
|-----|-----|-----------------------|----------|
| A | LV | Updated Road Markings | 28/04/26 |
| REV | DRN | AMENDMENT | DATE |



Engineering Design Services
 Environment Services, Communities
 Shire Hall Post Room
 Warwick
 CV34 4SP
 Tel : 01926 410410
 Web : www.warwickshire.gov.uk



28/04/2026 15:31:01, Lvos, ISO full bleed A3 (420.00 x 297.00 MM)

PROJECT
 School Lane nr Exhall Green, Exhall
 Proposed Puffin Crossing

TITLE
 Public Notice Plan
 Design Phase: For Consultation

| | | | | | |
|------|----------|------|----------|-------|----------|
| Dwn | EM | Ck'd | LV | App'd | GD |
| Date | 14-12-22 | Date | 28-04-26 | Date | 28-04-26 |

Status
 Approved (Level 3)





Scale
 As Shown

Sheet size
 A3

DRG. NO.
 24.2---352-004

Rev.
 A

Key

-  Traffic signal equipment mounted on poles
-  Traffic Signal Controller Approximate dimensions:
73cm width x 43cm depth x 116cm height
-  Traffic Signal Controller Feeder Pillar (FP)
Approximate dimensions:
36cm width x 25cm depth x 60cm height
-  Red Tactile Paving (400mm x 400mm)

© Crown Copyright and database right
 2021. Ordnance Survey 100019520.

Frame V2.9.1