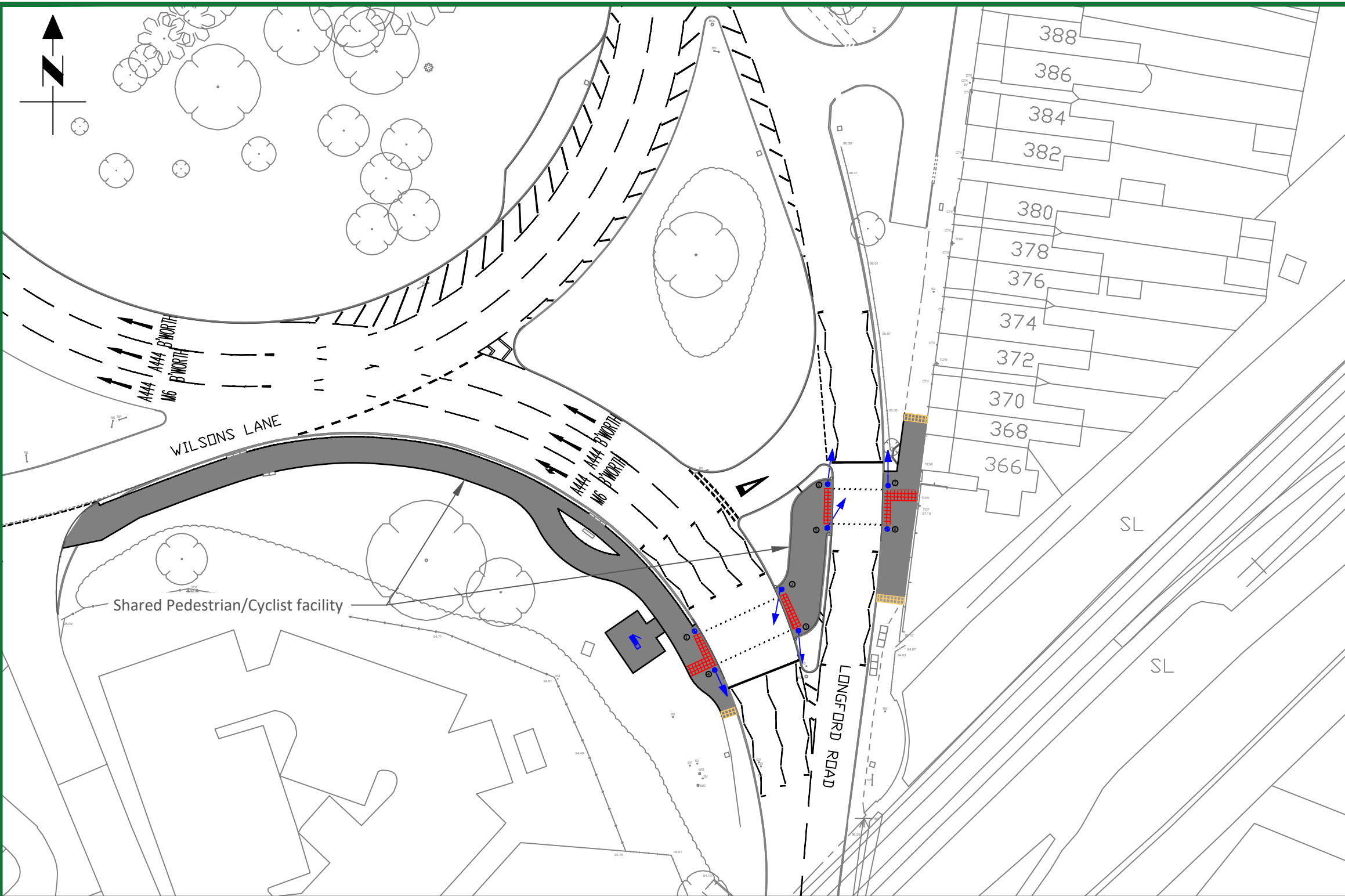


If this drawing has been printed or converted to pdf format it may no longer be at true scale. It is the recipient's responsibility to confirm its accuracy before use.




REV	DRN	AMENDMENT	DATE

PROJECT PHASE STATUS: DETAILED DESIGN COMPLETE

Drawing Content Status:
FULL SOLUTION

Suitable For:
ROAD SAFETY AUDIT RSA-2, STRUCTURAL CHECK



PROJECT PROGRESS:



**Warwickshire
County Council**

**ENGINEERING
DESIGN SERVICES**

Engineering Design Services
Highways
Communities Directorate
Shire Hall
Warwick
CV34 4RL
Tel : 01926 410410
Web : www.warwickshire.gov.uk

FS 26655

22/04/2026 10:33:00, Lvos, ISO full bleed A3 (420.00 x 297.00 MM)

PROJECT

Longford Road, near Wilsons Lane, Exhall
Dual Toucan Crossing

TITLE

Public Engagement Plan

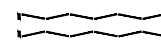




SCALE **SIZE**

1:500 A3

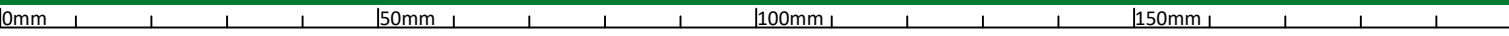
ORIGINAL BY	LV	REVISION BY	LV	REVIEWER	GD
DATE	14/04/26	DATE	21/04/26	APPROVER	GD

PROJECT	ORIGINATOR	VOL./SERIES	LOCATION
24.2-454	- WCC	- HSL	- ZZ
DR	- TS	- 0003	- 0000
TYPE	ROLE	NUMBER	REVISION

Key

	Zig-Zag markings
	Traffic signal equipment mounted on a 3.3m tall traffic signal pole
	Red Tactile Paving
	Traffic Signal Controller (W73cmxD43cmx H116cm) and Feeder Pillar
	Buff Tactile Paving

© Crown Copyright and database right 2026. Ordnance Survey AC000019520.



Frame V4.4.0