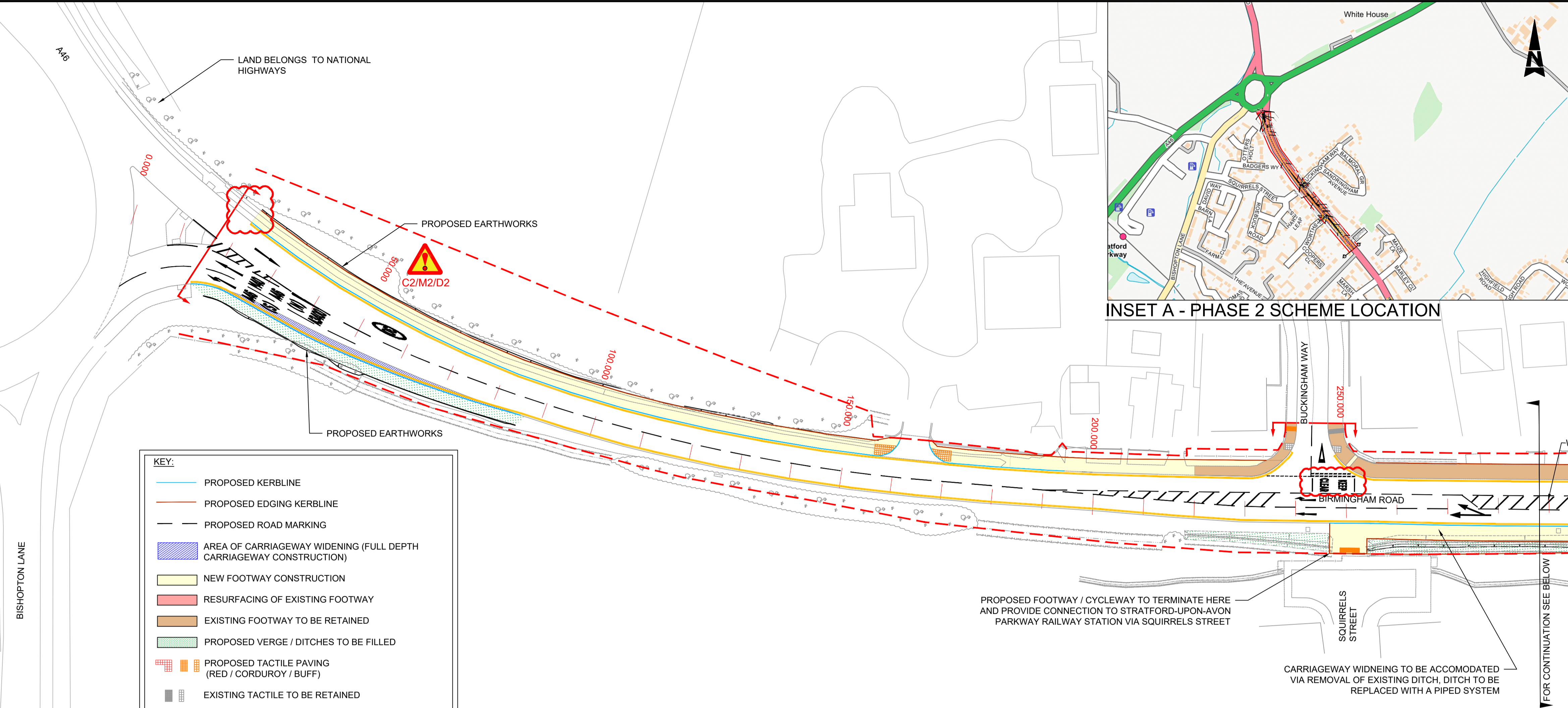



DO NOT SCALE

100
0 10
Millimetres

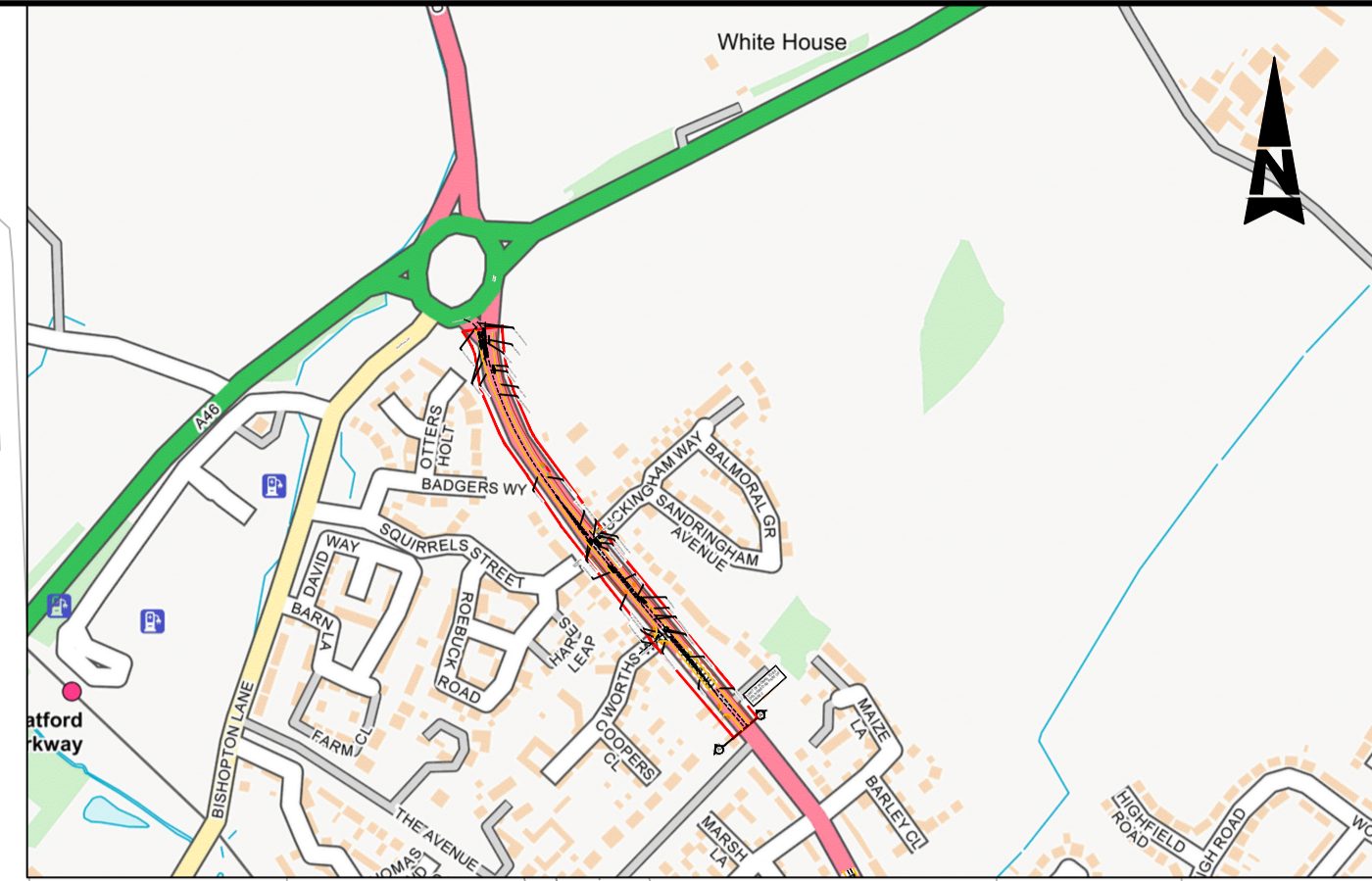
VIEW PORT-1



KEY:

- PROPOSED KERBLINE
- PROPOSED EDGING KERBLINE
- PROPOSED ROAD MARKING
- AREA OF CARRIAGEWAY WIDENING (FULL DEPTH CARRIAGEWAY CONSTRUCTION)
- NEW FOOTWAY CONSTRUCTION
- RESURFACING OF EXISTING FOOTWAY
- EXISTING FOOTWAY TO BE RETAINED
- PROPOSED VERGE / DITCHES TO BE FILLED
- PROPOSED TACTILE PAVING (RED / CORDUROY / BUFF)
- EXISTING TACTILE TO BE RETAINED
- WARWICKSHIRE COUNTY COUNCIL HIGHWAY MAINTAINABLE AT PUBLIC EXPENSE (HMPE) BOUNDARY
- TPO TREE
- ↔ SITE EXTENTS

INSET A - PHASE 2 SCHEME LOCATION



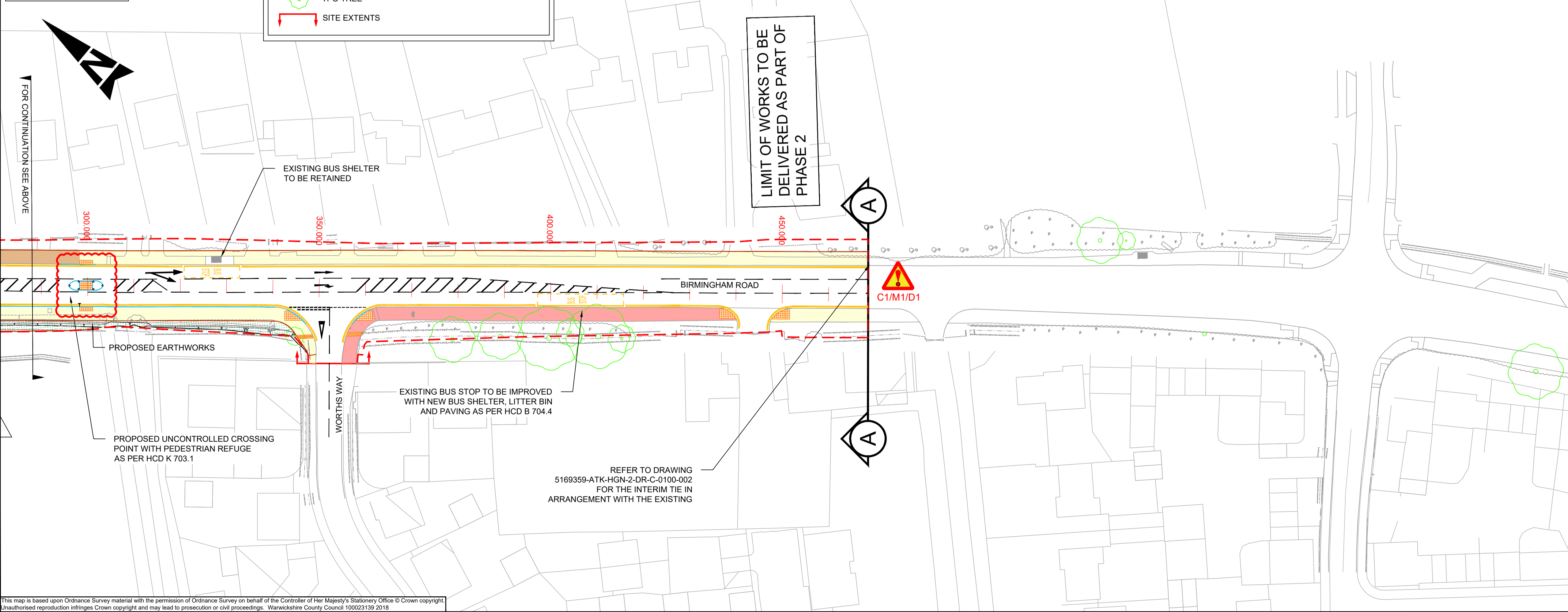
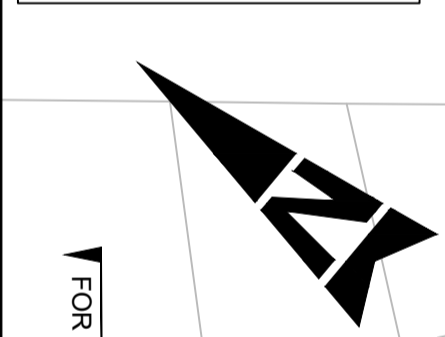
- NOTES:**
- THIS DRAWING IS A GENERAL ARRANGEMENT DRAWING ONLY AND SHOULD BE READ IN CONJUNCTION WITH ALL ATKINS ENGINEERING DRAWINGS.
 - THIS DRAWING IS NOT TO BE SCALED.
 - THE CONTRACTOR IS TO VERIFY DIMENSIONS ON SITE AND ADVISE OF ANY INFORMATION DISCREPANCIES. TIE-IN POINTS SHOULD BE VERIFIED ON SITE WITH THE ENGINEER PRIOR TO CONSTRUCTION.
 - ALL WORKS SHALL BE IN ACCORDANCE WITH MCHW SPECIFICATION FOR HIGHWAY WORKS (SHW) AND WARWICKSHIRE COUNTY COUNCIL HIGHWAY CONSTRUCTION DETAILS.
 - REFERENCE TO WCC HCD REFERS TO WARWICKSHIRE COUNTY COUNCIL HIGHWAY CONSTRUCTION DETAIL SHEETS.
 - THE CONTRACTOR IS RESPONSIBLE FOR VERIFYING THE EXACT LOCATION AND EXTENT OF BURIED SERVICES PRIOR TO COMMENCEMENT OF WORKS.
 - SELECTED ROAD MARKINGS OMITTED FOR CLARITY PLEASE REFER TO ROAD MARKING DRAWING 5169359-ATK-HSN-2-DR-C-1200-001.
 - FOR CROSS SECTIONAL INFORMATION AND LEVELS REFER TO 3D MODEL 5169359-ATK-HML-XX-M3-CH-0001.
 - ALL HEDGES OF PRIVATE PROPERTIES TO BE CUT BACK TO THEIR BOUNDARIES.
 - ROAD MARKINGS ON NATIONAL HIGHWAYS LAND SHOULD BE COORDINATED WITH NATIONAL HIGHWAYS.

SAFETY, HEALTH AND ENVIRONMENTAL INFORMATION

In addition to the hazards/risks normally associated with the types of work detailed on this drawing, note the following significant residual risks (Reference shall also be made to the design hazard log).

Construction	Maintenance / Cleaning	Use	Decommissioning / Demolition
C1- REFER TO PROPOSED TEMPORARY TIE IN ARRANGEMENT SHOWN IN DRAWING '5169359-ATK-HGN-2-DR-C-0100-002'	AS ABOVE	AS ABOVE	AS ABOVE
C2- ENSURE THE INTEGRITY OF EXISTING FILTER DRAIN			

VIEW PORT-2



LIMIT OF WORKS TO BE DELIVERED AS PART OF PHASE 2

Rev.	Date	Description	By	Chk'd	App'd
P06	23/08/2024	REVISED AS PER TAA/CLIENT COMMENTS	RG	MAN	AS
P05	03/06/2024	INCORPORATING TAA COMMENTS	RG	MAN	AS
P04	25/01/2024	FOR REVIEW	MA	MAN	DW
P03	06/10/2023	FOR REVIEW	BN	MA	DW
P02.1	24/04/2023	FOR REVIEW	BN	MA	DW
P02	14/04/2023	FOR REVIEW	BN	MA	DW
P01	29/07/2022	FIRST ISSUE	MA	YC	TH

Drawing Status: **FOR CONSTRUCTION** Suitability: **A3**

ATKINS Two Chamberlain Square
Birmingham
West Midlands
B3 3AX
Tel: +44 (0)121 483 5000
Fax: +44 (0)121 483 5252
Copyright © Atkins Limited (2022) www.atkinsglobal.com

Client: **WEST MIDLANDS SHARED PROFESSIONAL SERVICES CONTRACT**

Project Title: **WARWICKSHIRE COUNTY COUNCIL A3400 BIRMINGHAM ROAD**

Drawing Title: **GENERAL ARRANGEMENT PHASE 2**

Scale	Designed / Drawn	Checked	Approved	Authorised
1:500	RG	MA	AS	CT
Original Size	Date	Date	Date	Date
A1	14/08/2024	16/08/2024	20/08/2024	23/08/2024
Drawing Number	Project	Originator	Volume	Project Ref. No.
	5169359-ATK-HGN-2-DR-C-0100-001			5169359
Location	Type	Role	Number	Revision
				P06

Plotted by: GARC3216 Date: Aug 23, 2024 - 3:11pm

This map is based upon Ordnance Survey material with the permission of Ordnance Survey on behalf of the Controller of Her Majesty's Stationery Office © Crown copyright. Unauthorised reproduction infringes Crown copyright and may lead to prosecution or civil proceedings. Warwickshire County Council 100023139 2018