










General Key

-  Traffic Signal equipment on pole
-  Traffic Signal Controller approximate dimensions: 73cm width x 43cm depth x 116cm height
-  Traffic Signal Controller Feeder Pillar approximate dimensions: 36cm width x 25cm depth x 60cm height
-  Warwickshire County Council Highway Boundary
-  Red Blister Tactile Paving
-  Buff Hazard Tactile Paving
-  Widened footway
-  Proposed shared footway / cycleway
-  New footpath (on NBBC land)

NOTES


A	LSV	Minor changes	27.08.24
REV	DRN	AMENDMENT	DATE

PROJECT PHASE STATUS: CONCEPT DESIGN COMPLETE

Drawing Content Status: FEASIBILITY WORK IN PROGRESS (ILLUSTRATIVE ONLY)

Suitable For: CONSULTATION, ROAD SAFETY AUDIT RSA-1A, STATUTORY UNDERTAKER C3 ESTIMATES, OPTION ASSESSMENT, PROJECT FUNDING BIDS

PROJECT PROGRESS:




Engineering Design Services
Environment, Planning and Transport
Communities Directorate
Shire Hall
Warwick
CV34 4RL
Tel: 01525 410410
Web: www.warwickshire.gov.uk



PROJECT
B4113 - Sergeant Simon Valentine Way
Bedworth Green Corridor Project

TITLE
Consultation Plan
Proposed Toucan Crossing

Drn	LV	Ckd	DM	App'd	DM
Date	12-08-24	Date	13-08-24	Date	16-08-24

Status: Approved (Level 3)

Scale: As Shown
Sheet size: A1

DRG. NO.: 9.2-B4113-026--006
Rev: A