

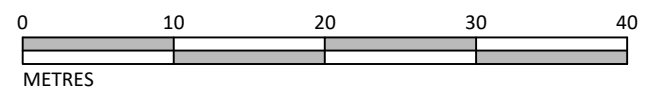


- NOTES:**
1. Do not scale from this drawing.
  2. All dimensions are in metres unless otherwise stated.
  3. Brookbanks Consulting Ltd has prepared this drawing for the sole use of the client. The drawing may not be relied upon by any other party without the express agreement of the client and Brookbanks Consulting Ltd. Where any data supplied by the client or from other sources has been used, it has been assumed that the information is correct. No responsibility can be accepted by Brookbanks Consulting Ltd for inaccuracies in the data supplied by any other party. The drawing has been produced based on the assumption that all relevant information has been supplied by those bodies from whom it was requested.
  4. No part of this drawing may be copied or duplicated without the express permission of Brookbanks Consulting Ltd.
  5. This plan has been created for consultation purposes only and should not be used for construction.

- 4m Black Straight Signal Pole
- 2m Black Signal Pole
- 4m Black Straight Low Access Signal Pole
- ▶ Pedestrian nearside LED indicator (red man / green man) with integrated push button unit
- ▶ 3 aspect LED 'red/amber/green' traffic signal head
- OCDx Black Microwave Pedestrian On-crossing Detector.
- KSDx Black Digital kerbside detector unit
- ▶ Pedestrian Demand Unit
- Black ELV Controller Cabinet
- FP Electricity Supply Pillar
- PE Photo cell
- Buff tactile paving
- Red tactile paving

- First Issue		
BP MSM DS 19.11.20		
Status	Status Date	
Information	Nov 2020	
Drawn	Checked	Date
BP	MSM	19.11.2020
Scale	Number	Rev
1:500	1363-100-402	-





Land West of Shottery  
Stratford upon Avon

Pedestrian Crossing  
Consultation Plan



6150 Knights Court, Solihull Parkway, Birmingham, B37 7WY  
T +44 (0)203 958 5400 E mail@brookbanks.com  
W brookbanks.com